

BOROUGH OF ROCHDALE
((CIVIL ENFORCEMENT OF TRAFFIC CONTRAVENTIONS) (VARIOUS STREETS)
(MIDDLETON TOWNSHIP) ORDER 2008)
(AMENDMENT) (NO. 32) ORDER 2013

Beech Street & Kemp Street Area, Middleton

The Rochdale Borough Council, in exercise of its powers under Sections 1(1), 2 and 4 of the Road Traffic Regulation Act 1984 ("the Act") and of all other enabling powers, and after consultation with the Chief Officer of Police in accordance with Section 124(1) and paragraph 20(1) of Part III of Schedule 9 to the Act, hereby make the following Order:-

1. This Order may be cited as the Borough of Rochdale ((Civil Enforcement of Traffic Contraventions) (Various Streets) (Middleton Township) Order 2008) (Amendment) (No. 32) Order 2013 and shall come into operation on 1st March 2013.
2. The Borough of Rochdale (Civil Enforcement of Traffic Contraventions) (Various Streets) (Middleton Township) Order 2008 is hereby amended by inserting the wording shown in Schedule 1 to this Order.
3. Those parts of the Borough of Rochdale (Civil Enforcement of Traffic Contraventions) (Various Streets) (Middleton Township) Order 2008, as shown in Schedule 2 to this Order be hereby revoked.
4. The Interpretation Act 1978 shall apply for the interpretation of this Order as it applies for the interpretation of an Act of Parliament.

SCHEDULE 1

Schedule No. 1.1
No Waiting At Any Time

Archer Park, South Middleton

- n(i) the southerly side from its junction with Kemp Street to its junction with Sefton Road

Beech Street, South Middleton

- n(i) the south-westerly side from its junction with Michael Street to the extended northerly kerbline of Sarah Street in a northerly direction

Sefton Road, South Middleton

- n(i) the southerly side from its junction with Archer Park to its junction with Sefton Close

Kemp Street, South Middleton

- n(i) The south-westerly side from its junction with the roundabout at Middleton Way/ Manchester Old Road/ Kemp Street/ Limetrees Road to its junction with Archer Park
 n(ii) The north-easterly side from its junction with the roundabout at Middleton Way/ Manchester Old Road/ Kemp Street/ Limetrees Road to its junction with Silk Street

Schedule 4.1
No Loading At Any Time

Kemp Street, South Middleton

- n(i) The south-westerly side from its junction with the roundabout at Middleton Way/ Manchester Old Road/ Kemp Street/ Limetrees Road to its junction with Archer Park
 n(ii) The north-easterly side from its junction with the roundabout at Middleton Way/ Manchester Old Road/ Kemp Street/ Limetrees Road to its junction with Silk Street

Schedule 9.4
Resident Permit Parking Mon-Sat 8am-6pm

Beech Street, South Middleton

- n(i) for its entire length

Michael Street, South Middleton

- n(i) for its entire length

Sarah Street, South Middleton

- n(i) From its junction with Beech Street to its junction with Trinity Street

Silk Street, South Middleton

- n(i) For its entire length

Appendix A

List of postal addresses of households that may apply to the Council for Resident/Visitor Permit

BEECH STREET SCHEME

- (ni) Odd Numbers 21-35 Inclusive Cross Street, Middleton M24 4AJ
(nli) Even Numbers 12-36 Inclusive Kemp Street, Middleton M24 4UA

SCHEDULE 2

Schedule No. 1.1

No Waiting At Any Time

Kemp Street, South Middleton

- (i) both sides from its junction with the roundabout at Middleton Way/ Manchester Old Road/ Kemp Street/ Limetrees Road to a point 3 metres south of its junction with Silk Street
(v) the east side from its junction with Silk Street for a distance of 3 metres in a southerly direction
(vi) the west side from its junction with Archer Park to a point 16 metres south of its junction with Archer Park
(vii) the west side from a point 16 metres south of its junction with Archer Park to a point 94 metres south of its junction with Archer Park
(viii) the west side from a point 105 metres south of its junction with Archer Park to a point 3 metres south opposite its junction with Silk St

Schedule No. 2.2

No Waiting Mon-Sat 8am-6pm

Beech Street, South Middleton

The west side from its junction with Michael Street to a point 5 metres north of its junction with Micheal Street

Schedule No. 4.1

No Loading At Any Time

Kemp Street, South Middleton

both sides from its junction with the roundabout at Middleton Way/ Manchester Old Road/ Kemp Street/ Limetrees Road to a point 3 metres south of its junction with Silk Street

Schedule No. 5.23

No Loading 7.00 – 10.00am

Kemp Street, South Middleton

- (iii) the west side from its junction with Archer Park to a point 16 metres south of its junction with Archer Park
(iv) the west side from a point 16 metres south of its junction with Archer Park to a point 94 metres south of its junction with Archer Park
(v) the west side from a point 105 metres south of its junction with Archer Park to a point 113 metres south of its junction with Archer Park

Schedule 9.4

Resident Permit Parking Mon- Sat 8am-6pm

Beech Street, South Middleton

- (i) both sides from a point 14.5 metres north of its junction with Sarah Street for its entire length on both sides covering the designated parking places

- (ii) the east side from a point 22 metres north of its junction with Limetrees Road to a point 57 metres north of its junction with Limetrees Road.
- (iii) the west side from a point 5 metres north of its junction with Michael Street to a point 28 metres north of its junction with Michael Street

Michael Street, South Middleton

- (i) the north side from its junction with Kemp Street to its junction with Beech Street
- (ii) the south side from its junction with Kemp Street to its junction with Beech Street

Sarah Street, South Middleton

The south side from its junction with Beech Street for its full length

Silk Street, South Middleton

the north side from a point 14 metres east of its junction with Kemp Street to a point 55 metres east of its junction with Kemp Street

Appendix A List of postal addresses of households that may apply to the Council for a Resident/Visitor Permit

Beech Street Scheme

Sarah Street, Middleton, M24

Dated this 20th day of February 2013

THE COMMON SEAL of THE ROCHDALE)

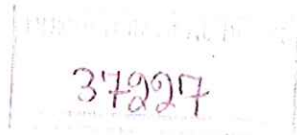
BOROUGH COUNCIL, was hereunto affixed)

in the presence of:)



Authorised Signatory (Sf.)

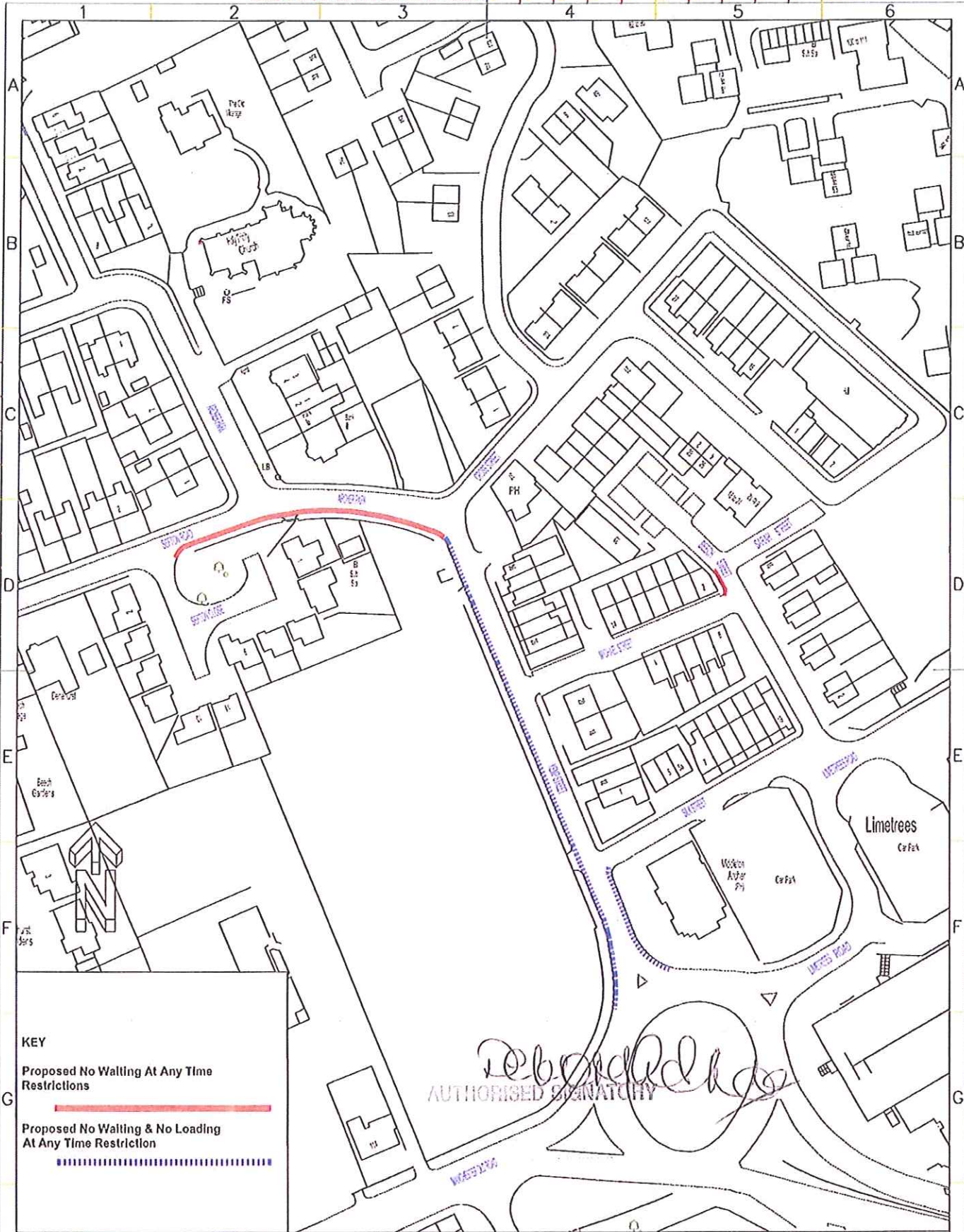
tro73a





SCALE WITH CAUTION AS DISTORTION CAN OCCUR

0 1 2 3 4 5 6 7 8 9 10cm



KEY

Proposed No Waiting At Any Time Restrictions



Proposed No Waiting & No Loading At Any Time Restriction



Robert [Signature]
AUTHORISED SIGNATORY

impact
Rochdale Metropolitan Borough Council
working in partnership with
Mouchel and AECOM
to support regeneration

HIGHWAYS & ENGINEERING SERVICE
Director: D. Nicholson

HIGHWAY NETWORK OPERATIONS
Manager: C. Fawcett

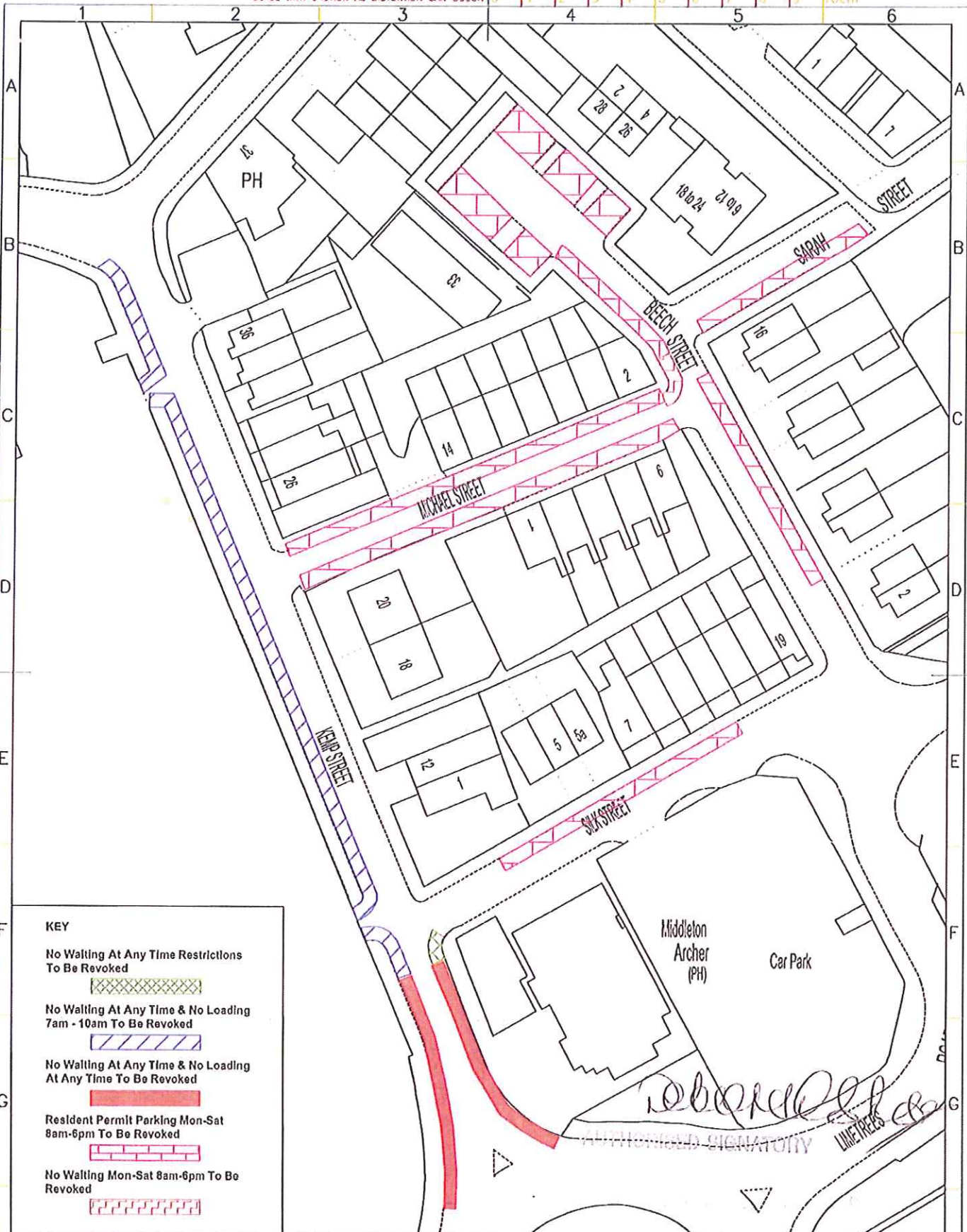
Project
**Kemp St, Middleton Waiting Restrictions
& Amendment To The Beech Street Area
Residents Parking Scheme**

Title
Waiting Restrictions

Drawn •	Check'd & Approved •	Safety Audit Check
Scale 1:1000 @ A3	Date 23/11/11	
Dwg No. H60/1080/002b		

1 2 3 4 5 6 A3

SCALE WITH CAUTION AS DISTORTION CAN OCCUR 0 1 2 3 4 5 6 7 8 9 10cm



KEY

No Waiting At Any Time Restrictions To Be Revoked



No Waiting At Any Time & No Loading 7am - 10am To Be Revoked



No Waiting At Any Time & No Loading At Any Time To Be Revoked



Resident Permit Parking Mon-Sat 8am-6pm To Be Revoked



No Waiting Mon-Sat 8am-6pm To Be Revoked



Robert Deane
AUTHORISED SIGNATORY

impact
Rochdale Metropolitan Borough Council
working in partnership with Mouchel and Agilys to support regeneration

HIGHWAYS & ENGINEERING SERVICE
Director: B. Nicholson

HIGHWAY NETWORK OPERATIONS
Manager: C. Foulds

Project
Kemp St, Middleton Waiting Restrictions & Amendment To The Beech Street Area Residents Parking Scheme

Title
Existing Restrictions To Be Revoked

Drawn	Check'd & Approv'd	Safety Audit Check
Scale	1:500 @ A3	Date 23/11/11
Dwg No.	H60/1080/003a	