

BOROUGH OF ROCHDALE
((CIVIL ENFORCEMENT OF TRAFFIC CONTRAVENTIONS) (VARIOUS STREETS)
(HEYWOOD TOWNSHIP) ORDER 2008)
(AMENDMENT) (NO 26) ORDER 2012

SUTHERLAND ROAD & ADJACENT STREETS, HEYWOOD

The Rochdale Borough Council, in exercise of its powers under Sections 1(1), 2 and 4 of the Road Traffic Regulation Act 1984 ("the Act") and of all other enabling powers, and after consultation with the Chief Officer of Police in accordance with Section 124(1) and paragraph 20(1) of Part III of Schedule 9 to the Act, hereby make the following Order:-

1. This Order may be cited as the Borough of Rochdale ((Civil Enforcement of Traffic Contraventions) (Various Streets) (Heywood Township) Order 2008) (Amendment) (No 26) Order 2012 and shall come into operation on 1st October 2012.
2. The Borough of Rochdale (Civil Enforcement of Traffic Contraventions) (Various Streets) (Heywood Township) Order 2008 is hereby amended by inserting the wording shown in The Schedule to this Order.
3. The Interpretation Act 1978 shall apply for the interpretation of this Order as it applies for the interpretation of an Act of Parliament.

THE SCHEDULE

Schedule No 1.1
No Waiting At Any Time

Hamilton Way, West Heywood Ward

- (ni) Both sides from its junction with Sutherland Road for a distance of 15 metres in a westerly direction.

Harris Close, West Heywood Ward

- (ni) Both sides from its junction with Sutherland Road for a distance of 15 metres in a westerly direction.

Sutherland Road, West Heywood Ward

- (nv) the westerly side from a point 15 metres north of its junction with Hamilton Way to a point 15 metres south of its junction with Hamilton Way.
- (nvi) the westerly side from a point 15 metres north of its junction with Harris Close to a point 15 metres south of its junction with Harris Close.

Schedule No. 8.1
School Zigzag Mon-Fri 8am-5pm No Stopping On School Entrance Markings

Sutherland Road, West Heywood Ward

- (niii) the easterly side from a point 81 metres south of its junction with Bury Old Road for a distance of 43.56 metres in a southerly direction.
- (niv) the easterly side from a point 124.56 metres south of its junction with Bury Old Road for a distance of 43.56 metres in a southerly direction.



TRO Ref No H60/1102


Dated this 13th day of September 2012.

THE COMMON SEAL of THE ROCHDALE)

BOROUGH COUNCIL was hereunto affixed)

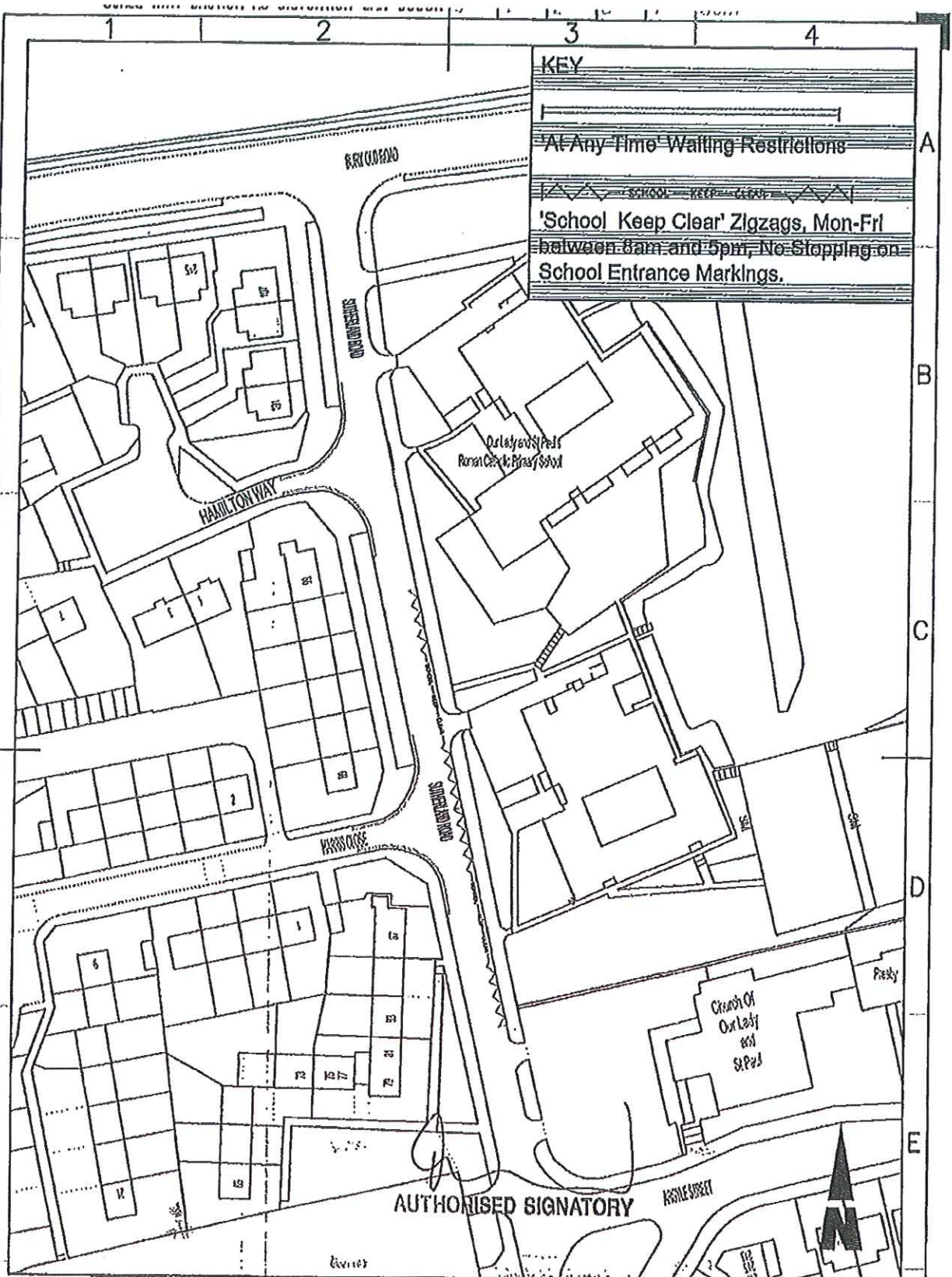
In the presence of:


Authorized Signatory 



NUMBER IN SEAL BOOK
36998.

SCALE WITH CAUTION AS DISTORTION CAN OCCUR



KEY

	At Any Time Waiting Restrictions
	'School Keep Clear' Zigzags, Mon-Fri between 8am and 5pm, No Stopping on School Entrance Markings.

AUTHORISED SIGNATORY



<p>Rochdale Metropolitan Borough Council working in partnership with Macclesfield and Agtaya to support regeneration</p>	Project	Drawn	Check'd & Approv'd	Safety Audit Check
	OUR LADY' & ST PAUL'S RC PRIMARY SCHOOL	JK		
HIGHWAYS & ENGINEERING SERVICE Denton D. Mahdavi	Title	Scale	Date	
HIGHWAYS & ENGINEERING CONSULTANCY Manager S.M. Roy, C.Eng, M.I.C.E.	SCHOOL KEEP CLEAR & WAITING RESTRICTIONS	1:1000 @ A4	April 2012	
		Dwg No.	F	
		H60/1102/1		
		A4		