

**BOROUGH OF ROCHDALE**  
**((CIVIL ENFORCEMENT OF TRAFFIC CONTRAVENTIONS) (VARIOUS STREETS)**  
**(MIDDLETON TOWNSHIP) ORDER 2008)**  
**(AMENDMENT) (NO. 23) ORDER 2012**  
**(HEYWOOD OLD ROAD, MIDDLETON)**

The Rochdale Borough Council, in exercise of its powers under Sections 1(1), 2 and 4 of the Road Traffic Regulation Act 1984 ("the Act") and of all other enabling powers, and after consultation with the Chief Officer of Police in accordance with Section 124(1) and paragraph 20(1) of Part III of Schedule 9 to the Act, hereby make the following Order:-

1. This Order may be cited as the Borough of Rochdale ((Civil Enforcement of Traffic Contraventions) (Various Streets) (Middleton Township) Order 2008) (Amendment) (No. 23) Order 2012 and shall come into operation on 1<sup>st</sup> May 2012.
2. The Borough of Rochdale (Civil Enforcement of Traffic Contraventions) (Various Streets) (Middleton Township) Order 2008 is hereby amended by inserting the wording shown in Schedule 1 to this Order.
3. That part of the Borough of Rochdale (Civil Enforcement of Traffic Contraventions) (Various Streets) (Middleton Township) Order 2008, as shown in Schedule 2 to this Order be hereby revoked
4. The Interpretation Act 1978 shall apply for the interpretation of this Order as it applies for the interpretation of an Act of Parliament.

**SCHEDULE 1**

Schedule No 1.1  
No Waiting At Any Time  
Heywood Old Road, South Middleton Ward

- (ni) the westerly side from its junction with Baguley Crescent for a distance of 140 metres in a northerly direction
  - (nii) the easterly side from its junction with Marquess Way for a distance of 32 metres in a northerly direction
  - (niit) the easterly side from its junction with Marquess Way for a distance of 60 metres in a southerly direction
- Marquess Way, South Middleton Ward
- (ni) both sides from its junction with Heywood Old Road for a distance of 10 metres in an easterly direction

**SCHEDULE 2**

Schedule No 1.1  
No Waiting At Any time  
Heywood Old Road, South Middleton Ward

the west side from its junction with Baguley Crescent for a distance of 24 metres in a northerly direction

Dated this 19<sup>th</sup> day of April 2012



**THE COMMON SEAL** of **THE ROCHDALE** )

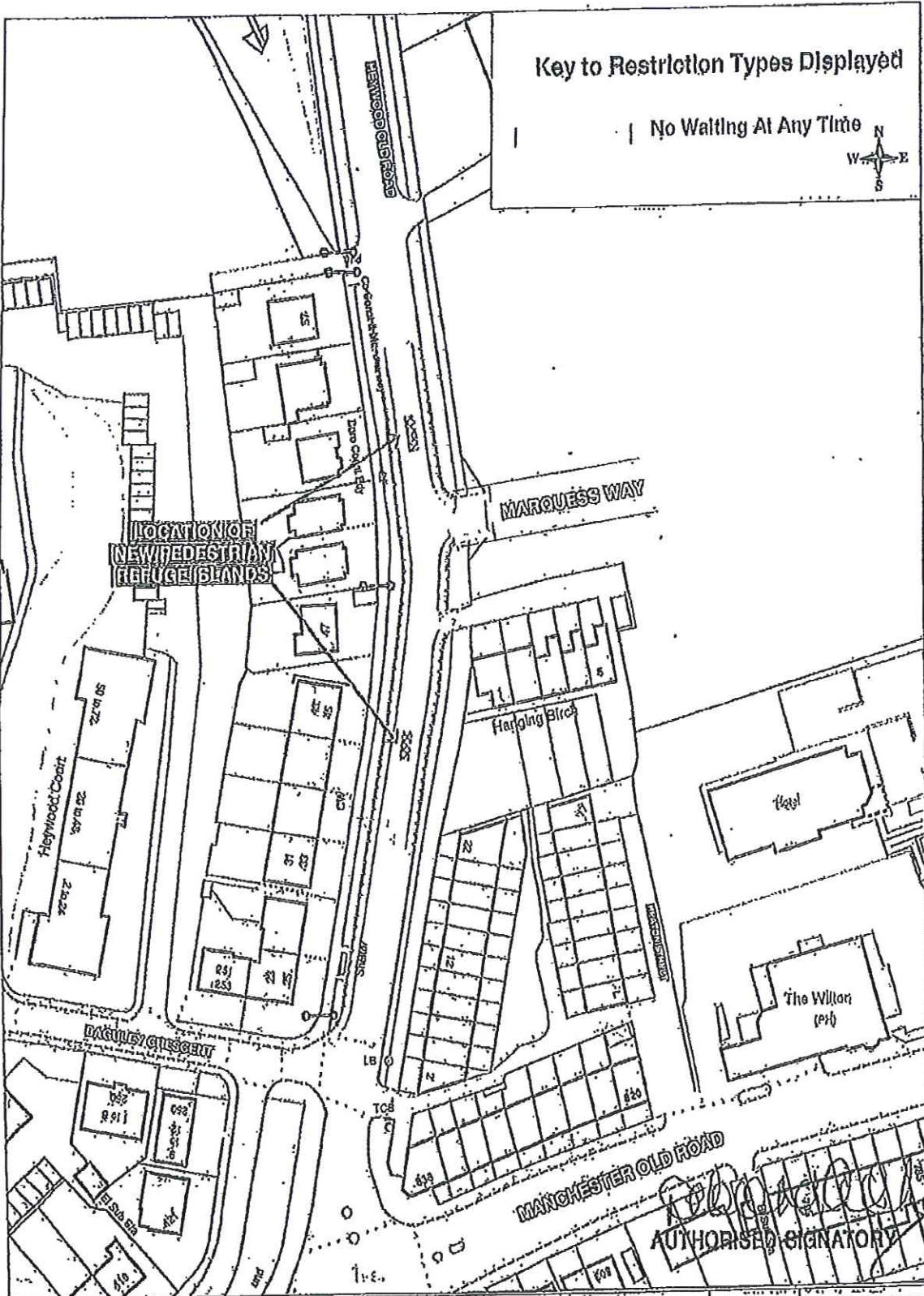
**BOROUGH COUNCIL** was hereunto affixed )

In the presence of:



Authorised Signatory





**LOCATION OF  
NEW PEDESTRIAN  
REFUGE BLINDS**

*[Signature]*  
**AUTHORISED SIGNATORY**

**impact**  
planning  
1001-1003 The Levens  
2nd Floor 1001-1003  
200 Market Street, Old  
1001-1003 Oldham

Heywood Old Rd, Middleton  
Proposed No Waiting 'At Any  
Time' Restrictions

© Crown Copyright 2011  
Produced by the Ordnance Survey  
License No. 1000192011  
**HIGHWAYS AND ENGINEERING SERVICE**  
Head of Service: D. Forster  
B.Sc.(Hons.), C.Eng., M.I.E.  
**TRAFFIC AND ROAD SAFETY UNIT**  
Head of Unit: A. G. Smith  
Eng., M.I.C.E., F.I.H.E.

SCALE	A4 @ 1:1000
DATE	01/06/2011
DRAWING NO.	H80/1072/002
CREATED BY	NM
	Scale Will Only Be As Displayed and Occur