

BOROUGH OF ROCHDALE
((CIVIL ENFORCEMENT OF TRAFFIC CONTRAVENTIONS)
(VARIOUS STREETS)
(ROCHDALE TOWNSHIP) ORDER 2008)
(AMENDMENT) (NO. 50) ORDER 2012

ROYLE ROAD AREA, CASTLETON, ROCHDALE

The Rochdale Borough Council, in exercise of its powers under Sections 1(1), 2 and 4 of the Road Traffic Regulation Act 1984 ("the Act") and of all other enabling powers, and after consultation with the Chief Officer of Police in accordance with Section 124(1) and paragraph 20(1) of Part III of Schedule 9 to the Act, hereby make the following Order:-

1. This Order may be cited as the Borough of Rochdale ((Civil Enforcement of Traffic Contraventions) (Various Streets) (Rochdale Township) Order 2008) (Amendment) (No. 50) Order 2011 and shall come into operation on 1st February 2012.
2. The Borough of Rochdale (Civil Enforcement of Traffic Contraventions) (Various Streets) (Rochdale Township) Order 2008 is hereby amended by inserting the wording shown in Schedule 1 to this Order.
3. That part of the Borough of Rochdale (Civil Enforcement of Traffic Contraventions) (Various Streets) (Rochdale Township) Order 2008, as shown in Schedule 2 to this Order be hereby revoked.
4. The Interpretation Act 1978 shall apply for the interpretation of this Order as it applies for the interpretation of an Act of Parliament.

SCHEDULE 1

Schedule 1.1
No Waiting At Any Time

Royle Road, Castleton Ward

n (i) easterly side 5 metres north east of its junction with Silk Street for a distance of 385 metres in a south west direction

n (ii) westerly side from its junction with Gypsy Lane to a point 201 metres north east of its junction with Gypsy Lane.

n (iii) easterly side from its junction with Gypsy Lane to a point 19 metres north east of its junction with Gypsy Lane

The Green, Castleton Ward

n (i) westerly side from its junction with Royle Road for a distance of 30metres in a northerly direction

n (ii) easterly side from its junction with Royle Road for a distance of 25metres in a northerly direction

Lynroyle Way, Castleton Ward

n (i) both sides from its junction with Royle Road for a distance of 15 metres in a south easterly direction

SCHEDULE 2

Schedule 1.1 – No Waiting At Any Time

Royle Barn Road, Castleton Ward

(i) both sides from its junction with Gypsy Lane to a point 19 metres east of its junction with Gypsy Lane

Dated this 24th day of January 2012


THE COMMON SEAL of THE ROCHDALE)

BOROUGH COUNCIL was hereunto affixed)

in the presence of:

)

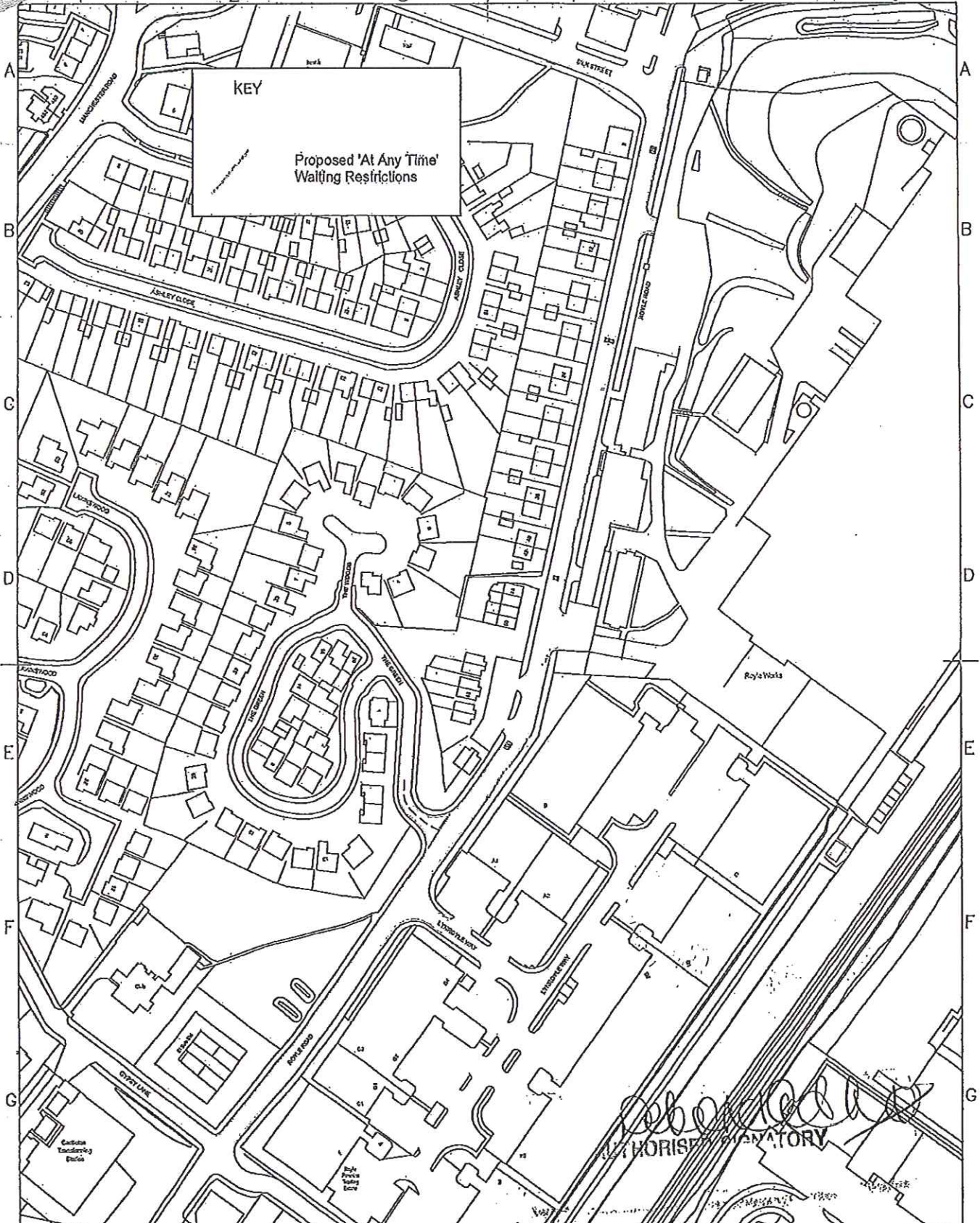
Authorised Signatory



tro73a

SCALE WITH CAUTION AS D'STORTION CAN OCCUR

1	2	3	4	5	6
---	---	---	---	---	---



~~Authorized Signature~~

Richdell Metropolitan Borough Council
working in partnership with
Mansfield and Aylesbury
to support regeneration

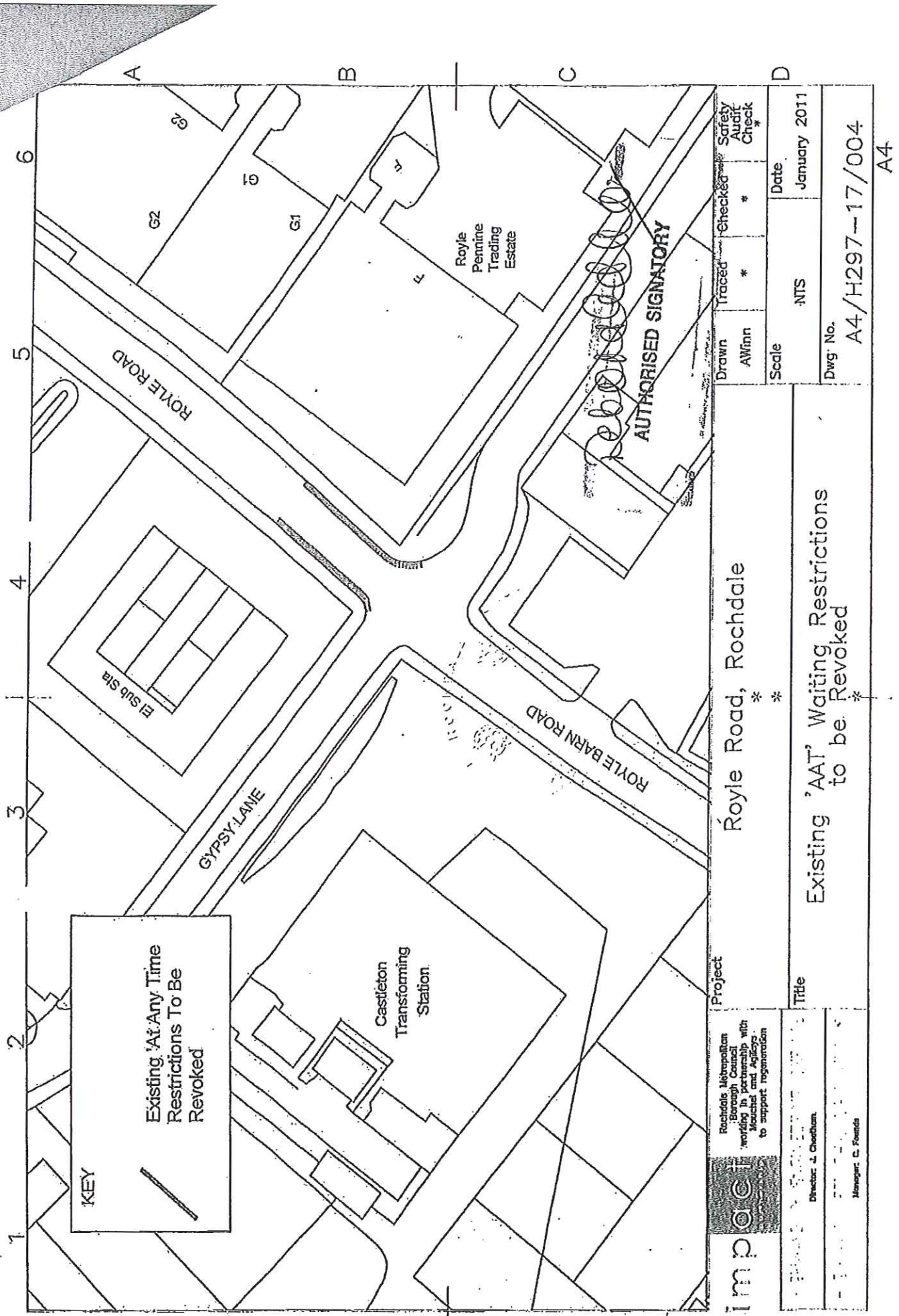
Directors & Officers

Manager: C. Foulds

Project	Royle Road, Rochdale * *
Title	Proposed 'AAT' Waiting Restrictions Amended 13/1/2011

Drawn Affinn	Traced *	Checked *	Safety Audit Check *
Scale NTS		Date 13/11/2011	
Dwg No. A3/H297-17/003a			

SCALE WITH CAUTION AS DISTORTION CAN OCCUR



impact Rochdale Metropolitan Borough Council working in partnership with Manchester and Trafford to support regeneration	Project Royle Road, Rochdale	
	Title Existing 'AAT' Waiting Restrictions to be Revoked	
Director: J. Cheetham		
Manager: C. Florida		

Drawn AWinn	Traced *	Checked *	Safety Audit Check *
Scale NTS			Date January 2011
Dwg No. A4/H297-17/004			

A4