

BOROUGH OF ROCHDALE

**((CIVIL ENFORCEMENT OF TRAFFIC CONTRAVENTIONS) (VARIOUS STREETS)
(MIDDLETON TOWNSHIP) ORDER 2008)(AMENDMENT) (NO.28) ORDER 2012**

Joshua Lane, Mills Hill Road & Adjacent Streets, Middleton

The Rochdale Borough Council, in exercise of its powers under Sections 1(1), 2 and 4 of the Road Traffic Regulation Act 1984 ("the Act") and of all other enabling powers, and after consultation with the Chief Officer of Police in accordance with Section 124(1) and paragraph 20(1) of Part III of Schedule 9 to the Act, hereby make the following Order:-

1. This Order may be cited as Borough of Rochdale ((Civil Enforcement of Traffic Contraventions) (Various Streets) (Middleton Township) Order 2008) (Amendment) (No.28) Order 2012 and shall come into operation on 15th June 2012.
2. The Borough of Rochdale (Civil Enforcement of Traffic Contraventions) (Various Streets) (Middleton Township) Order 2008 is hereby amended by inserting the wording shown in the Schedule to this Order.
3. The Interpretation Act 1978 shall apply for the interpretation of this Order as it applies for the interpretation of an Act of Parliament.

SCHEDULE

Schedule No. 1.1

No Waiting At Any Time

Greenhill Road, East Middleton Ward

- (ni) both sides from its junction with Joshua Lane for a distance of 15 metres in a north westerly direction,

Joshua Lane, East Middleton Ward

- (ni) north westerly, northerly and westerly sides from a point 15 metres south west of its junction with Greenhill Road to its junction with Mills Hill Road.
- (nii) south easterly, southerly and easterly sides from a point 45 metres north east of its junction with Green Lane to a point 122 metres south west of its junction with Violet Way.

Mills Hill Road, East Middleton Ward

- (ni) north westerly and westerly sides from a point 108 metres south west of its junction with Saville Street to its junction with Joshua Lane.
- (nii) south easterly and easterly sides from a point 95 metres south of its junction with Laurel Avenue to a point 78 metres south west of its junction with Violet Way.

Saville Street, East Middleton Ward


(ni) both sides from its junction with Mills Hill Road for a distance of 10 metres in a north westerly direction.

Dated this 7th day of June 2012


THE COMMON SEAL of THE ROCHDALE)

BOROUGH COUNCIL was hereunto affixed)

In the presence of:



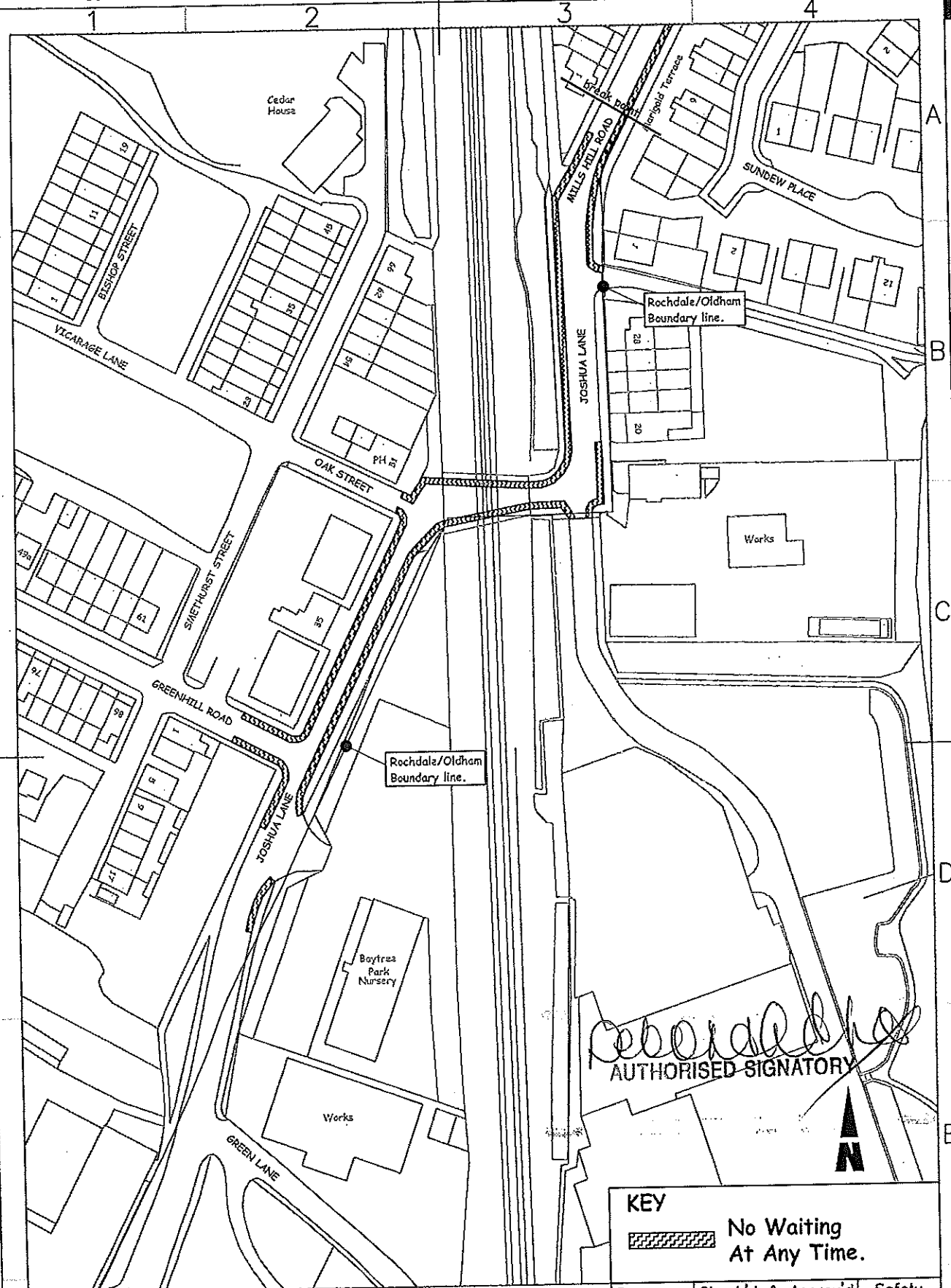
Authorised Signatory



DS

NUMBER IN SEAL BOOK
36827


SCALE WITH CAUTION AS DISTORTION CAN OCCUR



Rochdale/Oldham Boundary line.

[Signature]
 AUTHORIZED SIGNATORY



KEY
 No Waiting At Any Time.

impact partnership
 Rochdale Metropolitan Borough Council
 working in partnership with Mouchal and Agilisys to support regeneration

HIGHWAYS & ENGINEERING SERVICE
 Director: D. Nicholson

HIGHWAY NETWORK OPERATIONS
 Manager: C. Founds

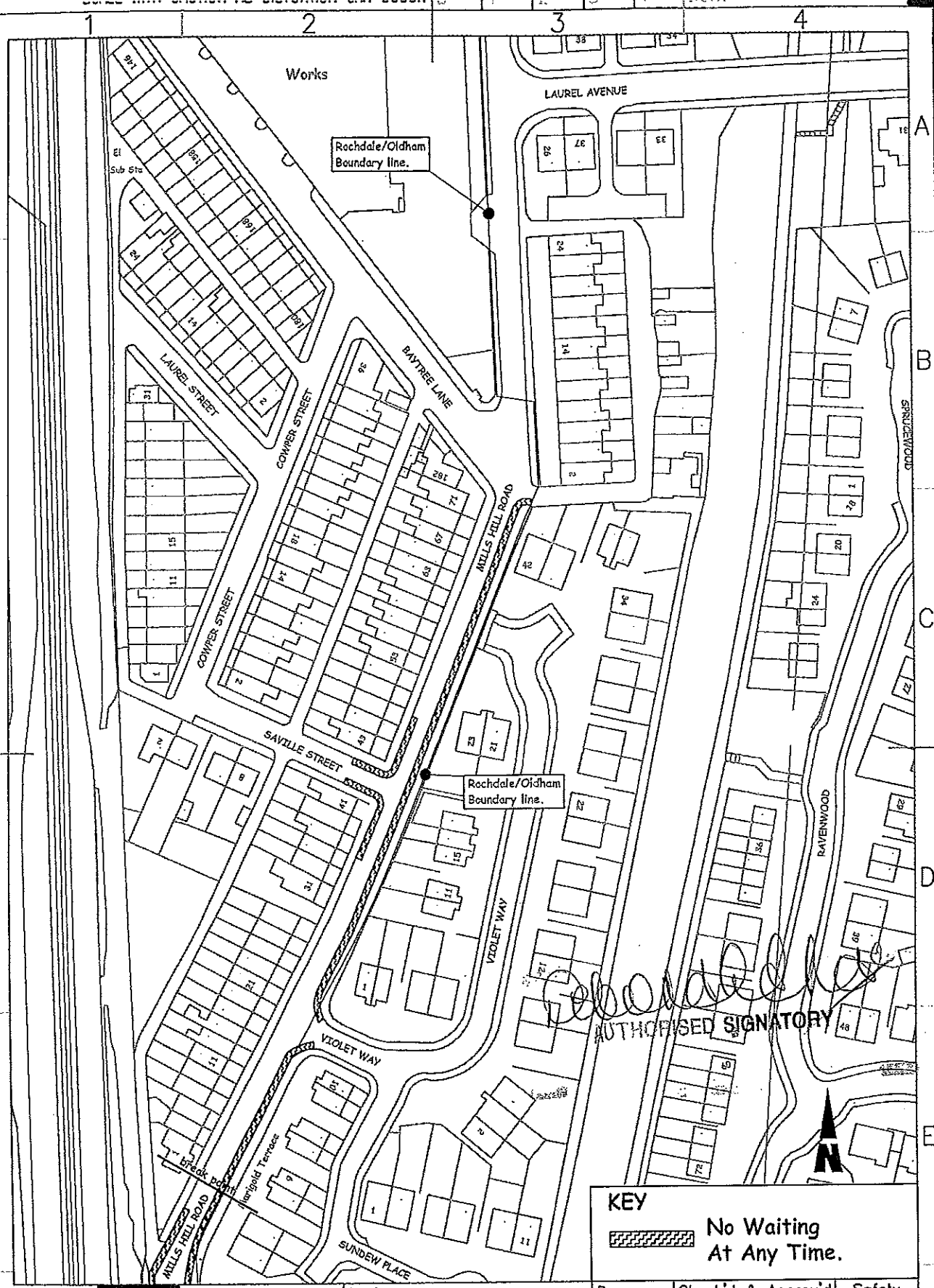
Project **JOSHUA LANE, MILLS HILL ROAD & ADJACENT STREETS, MIDDLETON.**

Title **WAITING RESTRICTIONS. (PLAN 1 OF 2).**

Drawn JK	Check'd & Approv'd	Safety Audit Check
Scale 1:1250 @ A4		Date Sept. 2011.
Dwg No. H60/1084/1		

A4

SCALE WITH CAUTION AS DISTORTION CAN OCCUR 0 1 2 3 4 5 6 7 8 9 10cm



impact partnership

Rochdale Metropolitan Borough Council working in partnership with Mouchel and Agilisys to support regeneration

HIGHWAYS & ENGINEERING SERVICE
Director: D. Nicholson

HIGHWAY NETWORK OPERATIONS
Manager: C. Founds

Project **JOSHUA LANE, MILLS HILL ROAD & ADJACENT STREETS, MIDDLETON.**

Title **WAITING RESTRICTIONS. (PLAN 2 OF 2).**

KEY		
No Waiting At Any Time.		
Drawn JK	Check'd & Approv'd	Safety Audit Check
Scale 1:1250 @ A4	Date Sept. 2011.	
Dwg No. H60/1084/2		

A4