

BOROUGH OF ROCHDALE
CIVIL ENFORCEMENT OF TRAFFIC CONTRAVENTIONS) (VARIOUS
STREETS)
(PENNINES TOWNSHIP) ORDER 2008)
(AMENDMENT) (NO. 26) ORDER 2011

MOORHOUSE PRIMARY SCHOOL, MILNROW, ROCHDALE – SCHOOL
ZONE

The Rochdale Borough Council, in exercise of its powers under Sections 1(1), 2 and 4 of the Road Traffic Regulation Act 1984 ("the Act") and of all other enabling powers, and after consultation with the Chief Officer of Police in accordance with Section 124(1) and paragraph 20(1) of Part III of Schedule 9 to the Act, hereby make the following Order:-

1. This Order may be cited as the Borough of Rochdale ((Civil Enforcement of Traffic Contraventions) (Various Streets) (Pennines Township) Order 2008) (Amendment) (No. 26) Order 2011 and shall come into operation on 1st January 2012.
2. The Borough of Rochdale (Civil Enforcement of Traffic Contraventions) (Various Streets) (Pennines Township) Order 2008 is hereby amended by inserting the wording shown in Schedule 1 to this Order.
3. That part of the Borough of Rochdale (Civil Enforcement of Traffic Contraventions) (Various Streets) (Pennines Township) Order 2008, as shown in Schedule 2 to this Order be hereby revoked.
4. The Interpretation Act 1978 shall apply for the interpretation of this Order as it applies for the interpretation of an Act of Parliament.

SCHEDULE 1

Schedule No. 8.1

School ZigZag Mon-Fri 8am-5pm No Stopping On School Entrance Markings

Crossley Street, Smallbridge and Firgrove Ward

- n(i) the west side, from a point 28.8 metres north west of its junction with Moorhouse Fold for a distance of 25.56 metres in a north westerly direction
- n(ii) the west side, from a point 54.36 metres north west of its junction with Moorhouse Fold for a distance of 25.56 metres in a north westerly direction

n(iii) the west side, from a point 79.92 metres north west of its junction with Moorhouse Fold for a distance of 31.56 metres in a north westerly direction

SCHEDULE 2

**Schedule No. 8.1
School ZigZag Mon-Fri 8am-5pm No Stopping On School Entrance
Markings**

Crossley Street, Smallbridge and Firgrove Ward



the west side from its junction with Whitehead Street to a point 82 metres south east of its junction with Whitehead Street


Dated this 13th day of December 2011

THE COMMON SEAL of THE ROCHDALE)

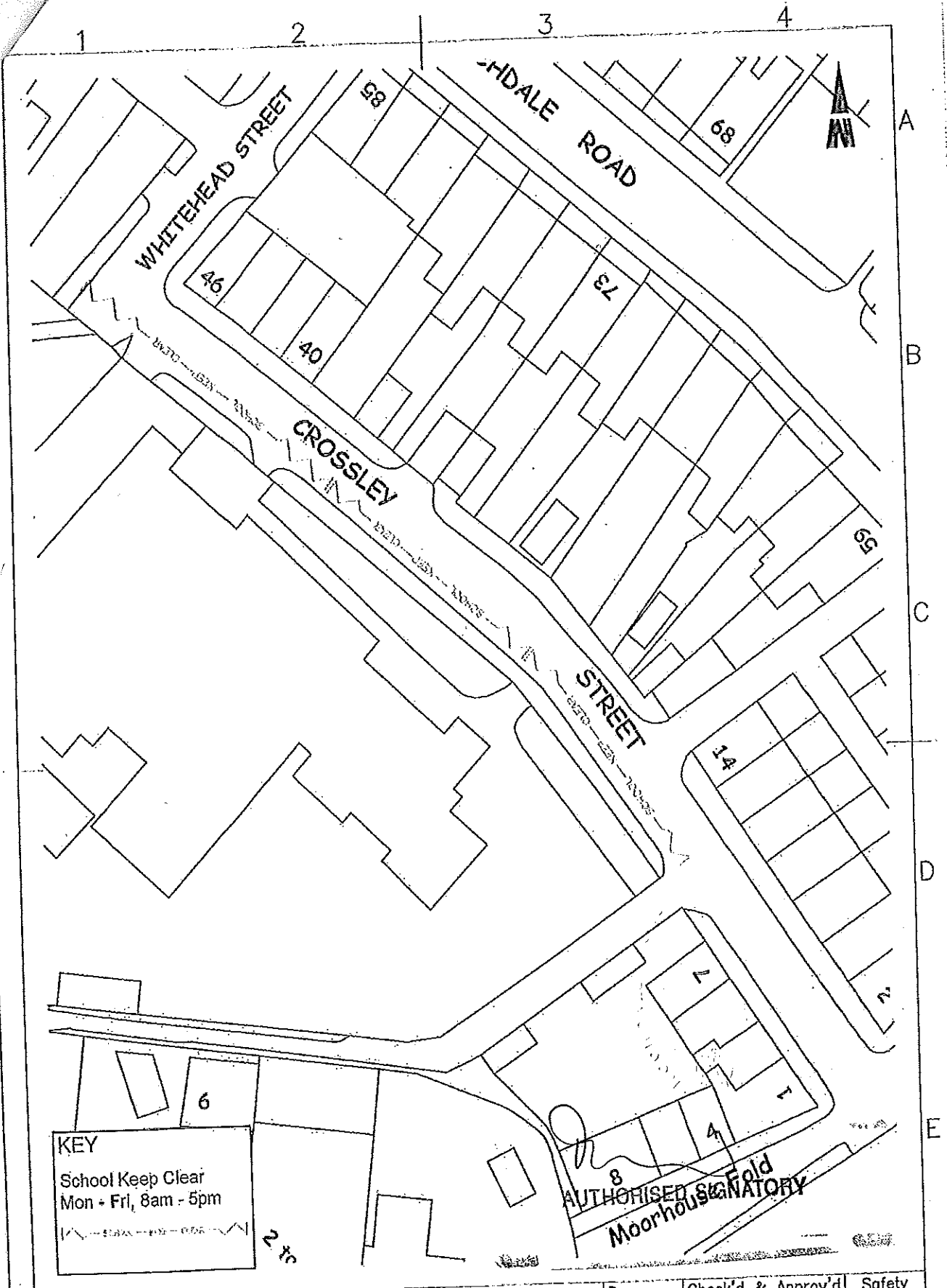
BOROUGH COUNCIL was hereunto affixed)

in the presence of:


Authorised Signatory 




NUMBER IN SEAL BOOK
36568



SCALE WITH CAUTION AS DISTORTION CAN OCCUR

KEY
 School Keep Clear
 Mon - Fri, 8am - 5pm

[Signature]
 AUTHORIZED SIGNATORY
 Moorhouse & Fold

 Rochdale Metropolitan Borough Council working in partnership with Mouchel and Agilisys to support regeneration	Project	Drawn	Check'd & Approv'd	Safety Audit Check
	Proposed SCHOOL ZIG-ZAGS	CT	*	*
Director D. Nicholson	Title	Scale	Date	
Manager C. Founds	CROSSLEY ST, MILNROW	1:500	Apr 2011	
		Dwg No.		
		H60/1082/026/2		

A4