

**BOROUGH OF ROCHDALE**  
**((CIVIL ENFORCEMENT OF TRAFFIC CONTRAVENTIONS) (VARIOUS STREETS)**  
**(ROCHDALE TOWNSHIP) ORDER 2008)**  
**(AMENDMENT) (NO. 55) ORDER 2012**

**ROCHDALE TOWN CENTRE**

The Rochdale Borough Council, in exercise of its powers under Sections 1(1), 2 and 4 of the Road Traffic Regulation Act 1984 ("the Act") and of all other enabling powers, and after consultation with the Chief Officer of Police in accordance with Section 124(1) and paragraph 20(1) of Part III of Schedule 9 to the Act, hereby make the following Order:-

1. This Order may be cited as the Borough of Rochdale ((Civil Enforcement of Traffic Contraventions) (Various Streets) (Rochdale Township) Order 2008) (Amendment) (No. 55) Order 2012 and shall come into operation on 1<sup>st</sup> March 2012.
2. The Borough of Rochdale (Civil Enforcement of Traffic Contraventions) (Various Streets) (Rochdale Township) Order 2008 is hereby amended by inserting the wording shown in Schedule 1 to this Order.
3. Those parts of the Borough of Rochdale (Civil Enforcement of Traffic Contraventions) (Various Streets) (Rochdale Township) Order 2008, as shown in Schedule 2 to this Order be hereby revoked.
4. The Interpretation Act 1978 shall apply for the interpretation of this Order as it applies for the interpretation of an Act of Parliament.

**SCHEDULE 1**

**Index to Schedules**

7.15 – Loading Only Bay Mon-Sat 7.30am-6.30pm (any Class of Vehicles)

**Articles**

7(l) any class of vehicle to be loaded/unloaded except on the days and during the times, in the lengths of roads specified in Schedule 7.15

**Schedule No.1.1**

**No Waiting at Any Time**

**Baron Street, Milkstone & Deeplish Ward**

- (ni) the north easterly side from its junction with Livsey Street for a distance of 15 metres in a northerly direction

**Church Lane, Milkstone & Deeplish Ward**

- (ni) the westerly side from its junction with Fleece Street for a distance of 43 metres in a southerly direction.
- (nii) the westerly side from its junction with Nelson Street for a distance of 5 metres in a northerly direction.
- (niii) the easterly side from a point 37 metres north of its junction with Nelson Street for a distance of 13 metres in a northerly direction.

- (niv) the easterly side from a point 79m north of its junction with Nelson Street to its junction with Fleece Street.

**Drake Street, Milkstone & Deeplish Ward**

- (ni) the north easterly side from its junction with Water Street for a distance of 75 metres in a south easterly direction
- (nii) the north easterly side from its north westerly junction with Junction Alley to its south easterly junction with Junction Alley
- (niii) the north westerly side from its junction with Ann Street to a point 33 metres north east of its junction with Moore Street
- (niv) the north westerly side from a point 48 metres north east of its junction with Moore Street to a point 42 metres north of its junction with School Lane
- (nv) the south westerly side from a point 77 metres north west of its junction with School Lane to its junction with South Parade

**Fleece Street, Milkstone & Deeplish Ward**

- (ni) the southerly side from its junction with Packer Street to its junction with Church Lane
- (nii) the northerly side from a point 47 metres east of its junction with King Street to its junction with Church Lane
- (niii) the northerly side from its junction with King Street for a distance of 5 metres in an easterly direction
- (niv) the northerly side from its junction with King Street for a distance of 5 metres in a westerly direction

**Henry Street, Milkstone & Deeplish Ward**

- (nv) the north westerly side from its junction with Ann Street to its termination in an easterly direction including the whole of the turning head
- (nvi) the south easterly side from a point 88 metres north east of its junction with Ann Street to its termination in a north easterly direction
- (nvii) the north easterly side its termination for its entire length

**Livsey Street, Milkstone & Deeplish Ward**

- (ni) the northerly side from its junction with Baron Street for a distance of 15 metres in an easterly direction
- (nii) the southerly side from its junction with Baron Street to its junction with Pickup Street

**Milnrow Road, Milkstone & Deeplish Ward**

- (ni) both sides from its junction with Drake Street to its junction with Oldham Road

**Moore Street, Milkstone & Deeplish Ward**

- (ni) the north easterly side from its junction with Drake Street for a distance of 10 metres in a north westerly direction

- (nii) the north easterly side from its junction with Back Drake Street for a distance of 5 metres in a south easterly direction

**Nelson Street, Milkstone & Deeplish Ward**

- (ni) the northerly side from its junction with Church Lane for a distance of 8 metres in an easterly direction
- (nii) the northerly side from a point 18 metres east of its junction with Church Lane to a point 64 metres east of its junction with Church Lane
- (niii) the southerly side from its junction with Church Lane for a distance of 37 metres in an easterly direction
- (niv) the southerly side from a point 52 metres east of its junction with Church Lane to a point 71 metres east of its junction with Church Lane, including the stopped end

**Oldham Road, Milkstone & Deeplish Ward**

- (ni) the south westerly side from its junction with Drake Street for a distance of 22 metres in a south easterly direction
- (nii) the south westerly side from a point 89 metres south east of its junction with Drake Street to its junction with Milnrow Road
- (niii) the north easterly side from a point 22 metres south east of its junction with Junction Alley for a distance of 3 metres in a south easterly direction
- (niv) the north easterly side from a point 45 metres south east of its junction with Junction Alley for a distance of 6 metres in a south easterly direction
- (nv) the north easterly side from a point 106 metres south east of its junction with Junction Alley to its junction with Milnrow Road

**River Street, Milkstone & Deeplish Ward**

- (ni) both sides, from its junction with Water Street to its termination at a point 2 metres east of Drake Street

**School Lane, Milkstone & Deeplish Ward**

- (ni) the southerly side from its junction with Drake Street for a distance of 13 metres in a westerly direction

**Smith Street, Milkstone & Deeplish Ward**

- (nii) the southerly side from its junction with Drake Street to a point 36 metres west of its junction with Faulkner Street
- (niii) the southerly side from its junction with Faulkner Street to a point 11 metres west of its junction with Faulkner Street
- (niv) the southerly side from its junction with Faulkner Street to a point 87 metres west of its junction with Milton Street

### **Schedule No.3.20**

**Waiting Limited Mon-Sat 8am-6pm 2 Hours, Return Prohibited Within 1Hour**

#### **Drake Street, Milkstone & Deeplish Ward**

- (ni) the south easterly side from a point 37 metres south west of its junction with Maclure Road to a point 33 metres east of its junction with Milkstone Road

### **Schedule No.4.1**

**No Loading at Any Time**

#### **Baron Street, Milkstone & Deeplish Ward**

- (ni) the north easterly side from its junction with Livsey Street for a distance of 15 metres in a northerly direction
- (nii) the south westerly side from its junction with Livsey Street to a point opposite the north westerly kerblin of Hill Street

#### **Church Lane, Milkstone & Deeplish Ward**

- (ni) the westerly side from its junction with Fleece Street for a distance of 43 metres in a southerly direction
- (nii) the easterly side from a point 79m north of its junction with Nelson Street to its junction with Fleece Street

#### **Drake Street, Milkstone & Deeplish Ward**

- (ni) the easterly side from its junction with Oldham Road to a point 25 metres south west of its junction with Maclure Road
- (nii) the north easterly side from its junction with Water Street to its junction with Smith Street
- (niii) the north easterly side from its junction with Water Street for a distance of 75 metres in a south easterly direction
- (niv) the north westerly side from its junction with Ann Street to a point 10 metres north east of its junction with Moore Street
- (nv) the north westerly side from a point 65 metres north east of its junction with Moore Street to a point 42 metres north of its junction with School Lane
- (nvi) the south westerly side from a point 77 metres north west of its junction with School Lane to its junction with South Parade

#### **Fleece Street, Milkstone & Deeplish Ward**

- (ni) the northerly side from a point 47 metres east of its junction with King Street to its junction with Church Lane
- (nii) the southerly side from its junction with Packer Street to its junction with Church Lane

**Henry Street, Milkstone & Deeplish Ward**

- (ni) the north westerly side from its termination for a distance of 35 metres in a south westerly direction including the whole of the turning head
- (nii) the south easterly side from a point 88 metres north east of its junction with Ann Street to its termination in a north easterly direction
- (niii) the north easterly side its termination for its entire length

**Livsey Street, Milkstone & Deeplish Ward**

- (ni) the northerly side from its junction with Baron Street for a distance of 15 metres in an easterly direction
- (nii) the southerly side from its junction with Baron Street to its junction with Pickup Street

**Maclure Road, Milkstone & Deeplish Ward**

- (ni) the westerly side from its junction with Drake Street for a distance of 39 metres in a southerly direction

**Milnrow Road, Milkstone & Deeplish Ward**

- (ni) both sides from its junction with Drake Street to its junction with Oldham Road

**Moore Street, Milkstone & Deeplish Ward**

- (ni) the north easterly side from its junction with Drake Street for a distance of 10 metres in a north westerly direction
- (nii) the north easterly side from its junction with Back Drake Street for a distance of 5 metres in a south easterly direction
- (niii) the south westerly side from its junction with Drake Street to its junction with Back Drake Street

**Oldham Road, Milkstone & Deeplish Ward**

- (ni) the south westerly side from its junction with Drake Street for a distance of 22 metres in a south easterly direction
- (nii) the south westerly side from a point 89 metres south east of its junction with Drake Street to its junction with Milnrow Road
- (niii) the north easterly side from a point 106 metres south east of its junction with Junction Alley to its junction with Milnrow Road

**River Street, Milkstone & Deeplish Ward**

- (ni) the northerly, north easterly and easterly side from its junction with Water Street to its termination at a point 2 metres east of Drake Street
- (nii) the westerly side from its junction with Water Street for a distance of 15 metres in a northerly direction

**School Lane, Milkstone & Deeplish Ward**

- (ni) the northerly side from its junction with Drake Street to its junction with Greenwood Street

- (nii) the southerly side from its junction with Drake Street for a distance of 13 metres in a westerly direction

**Smith Street, Milkstone & Deeplish Ward**

- (niii) the southerly side from its junction with Drake Street to a point 36 metres west of its junction with Faulkner Street
- (niv) the southerly side from its junction with Faulkner Street to a point 11 metres west of its junction with Faulkner Street
- (nv) the southerly side from its junction with Faulkner Street to a point 87 metres west of its junction with Milton Street

**Schedule No. 5.1**

**No Loading Mon-Sat 8.00-9.30am and 4.30-6.00pm**

**Drake Street, Milkstone & Deeplish Ward**

- (ni) the north westerly side from a point 48 metres north east of its junction with Moore Street to a point 65 metres north east of its junction with Moore Street

**Schedule No 5.8**

**No Loading Mon-Sat 10.00am-6.00pm**

**Nelson Street, Milkstone & Deeplish Ward**

- (ni) the northerly side from its junction with Church Lane for a distance of 8 metres in an easterly direction
- (nii) the northerly side from a point 18 metres east of its junction with Church Lane to a point 64 metres east of its junction with Church Lane
- (niii) the southerly side from its junction with Church Lane for a distance of 37 metres in an easterly direction
- (niv) the southerly side from a point 52 metres east of its junction with Church Lane to a point 71 metres east of its junction with Church Lane, including the stopped end

**Schedule No.7.11**

**Loading Only Bay (any Class of Vehicles)**

**Church Lane, Milkstone & Deeplish Ward**

- (ni) the easterly side from a point 50m north of its junction with Nelson Street for a distance of 29 metres in a northerly direction.

**Drake Street, Milkstone & Deeplish Ward**

- (ni) the south westerly side from a point 61 metres north of its junction with School Lane for a distance of 16 metres in a north westerly direction
- (nii) the north easterly side from a point 75 metres south east of its junction with Water Street to its junction with Junction Alley
- (niii) the north westerly side from a point 41 metres south west of its junction with School Lane for a distance of 10 metres in a south westerly direction

- (niv) the southerly side from a point 25 metres south west of its junction with Maclure Road for a distance of 12 metres in a south westerly direction

**Fleece Street, Milkstone & Deeplish Ward**

- (ni) the northerly side from a point 19 metres east of its junction with King Street for a distance of 28 metres in an easterly direction.

**Moore Street, Milkstone & Deeplish Ward**

- (ni) the north easterly side from a point 5 metres south east of its junction with Back Drake Street to a point 10 metres north west of its junction with Drake Street

**Nelson Street, Milkstone & Deeplish Ward**

- (ni) the northerly side from a point 8 metres east of its junction with Church Lane for a distance of 10 metres in an easterly direction
- (nii) the southerly side from a point 37 metres east of its junction with Church Lane for a distance of 15 metres in an easterly direction

**Oldham Road, Milkstone & Deeplish Ward**

- (ni) the north easterly side from a point 51 metres south east of its junction with Junction Alley for a distance of 28 metres in a south easterly direction

**School Lane, Milkstone & Deeplish Ward**

- (ni) the southerly side from a point 13 metres west of its junction with Drake Street to a point 14 metres east of its junction with Back Drake Street

**Smith Street, Milkstone & Deeplish Ward**

- (ni) the southerly side from a point 11 metres west of its junction with Faulkner Street to a point 36 metres west of its junction with Faulkner Street

**Schedule No 7.14**

**Taxi Rank No Waiting 7pm-5am Except Taxis**

**Fleece Street, Milkstone & Deeplish Ward**

- (ni) the northerly side from a point 12 metres east of its junction with Packer Street to a point 5 metres west of its junction with King Street

**Schedule No. 7.15**

**Loading Only Bay Mon-Sat 7.30am-6.30pm (any class of vehicles)**

**Drake Street, Milkstone & Deeplish Ward**

- (ni) the north westerly side from a point 33 metres north east of its junction with Moore Street to a point 48 metres north east of its junction with Moore Street

**Schedule No 9.1**

**Disabled Parking Place, 24hr Any Day**

**Fleece Street, Milkstone & Deeplish Ward**

- (ni) the northerly side from a point 5 metres east of its junction with King Street for a distance of 14 metres in an easterly direction.

**Schedule No. 9.7**

**Pay & Display Mon-Sat 8am-6pm Maximum Stay Up To 40 Minutes**

**Church Lane, Milkstone & Deeplish Ward**

- (ni) the westerly side from a point 43 metres south of its junction with Fleece Street to a point 5 metres north of its junction with Nelson Street
- (nii) the easterly side from a point 10 metres north of its junction with Nelson Street for a distance of 27 metres in a northerly direction.

**Fleece Street, Milkstone & Deeplish Ward**

- (ni) the northerly side from a point 12 metres east of its junction with Packer Street to a point 5 metres west of its junction with King Street.

**Schedule No.9.8**

**Pay & Display Mon-Sat 8am-6pm Maximum Stay Up To 10 Hours**

**Drake Street, Milkstone & Deeplish Ward**

- (ni) the south westerly side from a point 42 metres north of its junction with School Lane for a distance of 19 metres in a north westerly direction.

**Oldham Road, Milkstone & Deeplish Ward**

- (ni) the north easterly side from its junction with Junction Alley for a distance of 22 metres in a south easterly direction
- (nii) the north easterly side from a point 25 metres south east of its junction with Junction Alley for a distance of 20 metres in a south easterly direction
- (niii) the north easterly side from a point 79 metres south east of its junction with Junction Alley for a distance of 27 metres in a south easterly direction
- (niv) the south westerly side from a point 22 metres south east of its junction with Drake Street for a distance of 67 metres in a south easterly direction

**SCHEDULE 2**

**Schedule No.1.1**

**No Waiting At Any Time**

**Church Lane, Milkstone & Deeplish Ward**

- (ii) the east side from its junction with Fleece Street to a point 43 metres south of its junction with Fleece Street
- (v) the west side from its junction with Nelson Street to a point 2 metres north of its junction with Nelson Street

**Constantine Road (central Island), Milkstone & Deeplish Ward**

both sides for its entire circumference

**Drake Street (Central Island), Milkstone & Deeplish Ward**

both sides for its entire circumference .



**Drake Street, Milkstone & Deeplish Ward**

- (v) the north side from its junction with Ann Street for a distance of 34 metres in an easterly direction
- (viii) the north-east side from its junction with Water Street to its junction with Oldham Road
- (x) the south side from its junction with Fleece Street to a point 23 metres south-east of its junction with Great George Street
- (xiii) the west side from a point 30 metres north of its junction with School Lane to a point 35 metres east of its junction with Ann Street

**Fleece Street, Milkstone & Deeplish Ward**

- (i) the north side from its junction with Drake Street to a point 12 metres west of its junction with Drake Street
- (iii) the south side from its junction with Packer Street to its junction with Drake Street

**Henry Street, Milkstone & Deeplish Ward**

- (ii) the north side from its junction with Ann Street to its junction with Maclure Road
- (niii) the south easterly side from a point 88 metres north east of its junction with Ann Street for a distance of 7 metres in a north easterly direction.
- (niv) the south easterly side from its junction with Maclure Road for a distance of 15 metres in a south westerly direction

**Livsey Street, Milkstone & Deeplish Ward**

- (i) both sides from its junction with Oldham Road to a point 27 metres east of its junction with Oldham Road

**Milnrow Road, Milkstone & Deeplish Ward**

- (iii) the north side from its junction with Oldham Road to a point 17 metres west of its junction with Oldham Road
- (iv) the north side from its junction with Drake Street for a distance of 7 metres in an easterly direction
- (v) the south side from its junction with Oldham Road to its junction with Drake Street

**Nelson Street, Milkstone & Deeplish Ward**

- (i) both sides from its junction with Church Lane for a distance of 63 metres in an easterly direction including the turning head

**Oldham Road, Milkstone & Deeplish Ward**

- (i) the east side from its junction with Livsey Street to a point 13 metres north of its junction with Livsey Street
- (ii) the east side from its junction with Livsey Street to its junction with Milnrow Road

- (vi) the east side from its junction with Junction Alley to its junction with Drake Street
- (xii) the west side from its junction with Milnrow Road to its junction with Drake Street

**River Street, Milkstone & Deeplish Ward**

the east side from its junction with Faulkner Street for a distance of 32 metres in an easterly direction

**School Lane, Milkstone & Deeplish Ward**

- (ii) the south side from its junction with Drake Street for a distance of 7 metres in a westerly direction

**Smith Street, Milkstone & Deeplish Ward**

- (iii) the south side from a point 51 metres east of its junction with Faulkner Street to a point 57 metres east of its junction with Faulkner Street
- (iv) the south side the central island situated approximately 50 metres north east of Faulkner Street, northerly, westerly and easterly side, a distance of approximately 15 metres .
- (viii) the south side from its junction with Drake Street to its junction with Faulkner Street

**Schedule No 3.4**

**Waiting Limited Mon-Sat 8am-6pm 1 Hour, No Return Within 1 Hour**

**School Lane, Milkstone & Deeplish Ward**

- (iii) the south side from a point 14 metres east of its junction with Back Drake Street to a point 7 metres west of its junction with Drake Street

**Schedule No.3.5**

**Waiting Limited Mon-Sat 8am-6pm 20 Minutes. No Return Within 40 Minutes**

**Milnrow Road, Milkstone & Deeplish Ward**

the north side from a point 17 metres west of its junction with Oldham Road to a point 30 metres west of its junction with Oldham Road

**Schedule No.3.20**

**Waiting Limited Mon-Sat 8am-6pm 2 Hours, Return Prohibited Within 1Hour**

**Drake Street, Milkstone & Deeplish Ward**

- (i) the south side from a point 25 metres south-west of its junction with Maclure Road to a point 33 metres east of its junction with Milkstone Road
- (ii) the south side from a point 52 metres west of its junction with Maclure Road for a distance of 30 metres in an easterly direction

**Henry Street, Milkstone & Deeplish Ward**

- (nii) south easterly side from a point 95 metres north east of its junction with Ann Street to a point 15 metres south west of its junction with Maclure Road

**Schedule No.3.25**

**Waiting limited 1 hour, no return within 1 hour**

**Moore Street, Milkstone & Deeplish Ward**

- (iv) the north-east side from its junction with Back Drake Street to a point 21 metres south-east of its junction with Back Drake Street

**Schedule No.4.1**

**No Loading At Any Time**

**Constantine Road (central Island), Milkstone & Deeplish Ward**

both sides for its entire circumference

**Drake Street (central Island), Milkstone & Deeplish Ward**

both sides for its entire circumference.

**Drake Street, Milkstone & Deeplish Ward**

the west side from its junction with Great George Street to a point 25 metres north of its junction with Great George Street

**Smith Street, Milkstone & Deeplish Ward**

- (v) the south side from a point 65 metres east of its junction with Faulkner Street for a distance of 10 metres in a northerly direction
- (vii) the south side from a point 51 metres east of its junction with Faulkner Street to a point 57 metres east of its junction with Faulkner Street
- (viii) the south side the central island situated approximately 50 metres north east of Faulkner Street, northerly, westerly and easterly side, a distance of approximately 15 metres.

**Schedule No.5.4**

**No Loading 7.30am-9.30am And 4.00pm-6.30pm**

**Smith Street, Milkstone & Deeplish Ward**

the south side from its junction with Drake Street to its junction with Faulkner Street

**Schedule No 5.8**

**No Loading Mon-Sat 10.00am - 6.00pm**

**Nelson Street, Milkstone & Deeplish Ward**

both sides from its junction with Church Lane for a distance of 63 metres in an easterly direction including the turning head

**Schedule No.7.1**

**Loading Only Bay**

**Drake Street, Milkstone & Deeplish Ward**

the west side from its junction with Fleece Street to a point 30 metres inner side of its junction with Fleece Street

**Smith Street, Milkstone & Deeplish Ward**

the south side from a point 7 metres east of its junction with Faulkner Street for a distance of 18 metres in an easterly direction

#### **Schedule No.7.5**

##### **Taxi Rank No Waiting Anytime Except Taxis**

##### **Fleece Street, Milkstone & Deeplish Ward**

the north side from a point 26 metres west of its junction with Drake Street for a distance of 18 metres in a westerly direction

##### **Smith Street (central Island), Milkstone & Deeplish Ward**

the north side from a point 25 metres east of its junction with Constantine Road to a point 85 metres east of its junction with Constantine Road

#### **Schedule No 7.7**

##### **Taxi Rank No Waiting 7.00pm – 3.00am Except Taxis.**

##### **Church Lane, Milkstone & Deeplish Ward**

the west side from a point 2 metres north of its junction with Nelson Street for a distance of 18 metres in a northerly direction

#### **Schedule No 9.1**

##### **Disabled Parking Place 24hr any day**

##### **Fleece Street, Milkstone & Deeplish Ward**

the north side from a point 12 metres west of its junction with Drake Street for a distance of 13 metres in a westerly direction

#### **Schedule No.9.7**

##### **Pay & Display Mon-Sat 8am-6pm Maximum Stay Up To 40 Minutes**

##### **Church Lane, Milkstone & Deeplish Ward**

- (i) the east side from a point 43 metres south of its junction with Fleece Street for a distance of 31 metres in a southerly direction
- (ii) the west side from its junction with Fleece Street to a point 30 metres south of its junction with Fleece Street
- (iii) the west side from a point 20 metres north of its junction with Nelson Street for a distance of 28 metres in a northerly direction

##### **Fleece Street, Milkstone & Deeplish Ward**










































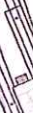






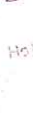














- (i) the north side from its junction with King Street to a point 23 metres east of its junction with King Street
- (ii) the north side from a point 43 metres west of its junction with Drake Street to a point 12 metres east of its junction with Packer Street

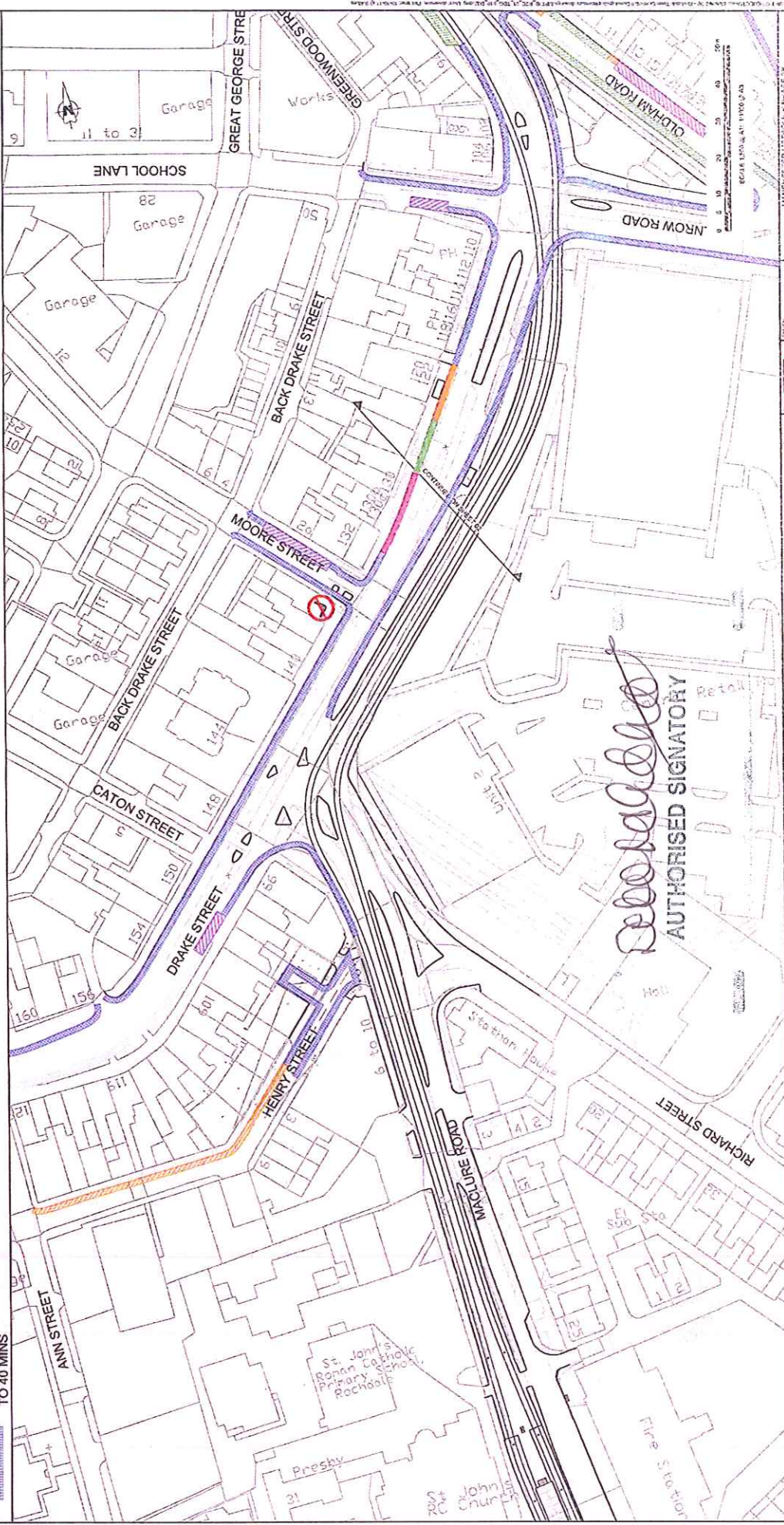
##### **Smith Street, Milkstone & Deeplish Ward**

- (i) the inner side The central island situated approximately 50 metres north east of Faulkner Street. Southerly side, full length for a distance of approximately 11 metres



These regulations are subject to change without notice. The Council reserves the right to amend these regulations at any time. The Council is not responsible for any damage or loss to property or vehicles. The Council is not responsible for any damage or loss to property or vehicles. The Council is not responsible for any damage or loss to property or vehicles.

	NO WAITING AT ANY TIME		NO WAITING AT ANY TIME		NO WAITING AT ANY TIME BUS STOP CLEARWAY
	NO WAITING AT ANY TIME		NO WAITING AT ANY TIME/NO LOADING AT ANY TIME		LOADING ONLY BAY MON-SAT 7.30AM-6.30PM
	LIMITED WAITING MON-SAT 8AM-6PM 2 HOURS NO RETURN WITHIN 1 HOUR		LIMITED WAITING MON-SAT 8AM-6PM 2 HOURS NO RETURN WITHIN 1 HOUR		NO WAITING AT ANY TIME NO LOADING MON-SAT 8-9.30AM 4.30-6PM
	LOADING ONLY BAY 24/7		LOADING ONLY BAY 24/7		
	PAY & DISPLAY MON-SAT 8AM-6PM MAXIMUM STAY UP TO 40 MINS		PAY & DISPLAY MON-SAT 8AM-6PM MAXIMUM STAY UP TO 40 MINS		
	PAY & DISPLAY MON-SAT 8AM-6PM MAXIMUM STAY UP TO 40 MINS		PAY & DISPLAY MON-SAT 8AM-6PM MAXIMUM STAY UP TO 40 MINS		
	PAY & DISPLAY MON-SAT 8AM-6PM MAXIMUM STAY UP TO 40 MINS		PAY & DISPLAY MON-SAT 8AM-6PM MAXIMUM STAY UP TO 40 MINS		
	PAY & DISPLAY MON-SAT 8AM-6PM MAXIMUM STAY UP TO 40 MINS		PAY & DISPLAY MON-SAT 8AM-6PM MAXIMUM STAY UP TO 40 MINS		
	PAY & DISPLAY MON-SAT 8AM-6PM MAXIMUM STAY UP TO 40 MINS		PAY & DISPLAY MON-SAT 8AM-6PM MAXIMUM STAY UP TO 40 MINS		
	PAY & DISPLAY MON-SAT 8AM-6PM MAXIMUM STAY UP TO 40 MINS		PAY & DISPLAY MON-SAT 8AM-6PM MAXIMUM STAY UP TO 40 MINS		
	PAY & DISPLAY MON-SAT 8AM-6PM MAXIMUM STAY UP TO 40 MINS		PAY & DISPLAY MON-SAT 8AM-6PM MAXIMUM STAY UP TO 40 MINS		
	PAY & DISPLAY MON-SAT 8AM-6PM MAXIMUM STAY UP TO 40 MINS		PAY & DISPLAY MON-SAT 8AM-6PM MAXIMUM STAY UP TO 40 MINS		
	PAY & DISPLAY MON-SAT 8AM-6PM MAXIMUM STAY UP TO 40 MINS		PAY & DISPLAY MON-SAT 8AM-6PM MAXIMUM STAY UP TO 40 MINS		
	PAY & DISPLAY MON-SAT 8AM-6PM MAXIMUM STAY UP TO 40 MINS		PAY & DISPLAY MON-SAT 8AM-6PM MAXIMUM STAY UP TO 40 MINS		
	PAY & DISPLAY MON-SAT 8AM-6PM MAXIMUM STAY UP TO 40 MINS		PAY & DISPLAY MON-SAT 8AM-6PM MAXIMUM STAY UP TO 40 MINS		
	PAY & DISPLAY MON-SAT 8AM-6PM MAXIMUM STAY UP TO 40 MINS		PAY & DISPLAY MON-SAT 8AM-6PM MAXIMUM STAY UP TO 40 MINS		
	PAY & DISPLAY MON-SAT 8AM-6PM MAXIMUM STAY UP TO 40 MINS		PAY & DISPLAY MON-SAT 8AM-6PM MAXIMUM STAY UP TO 40 MINS		
	PAY & DISPLAY MON-SAT 8AM-6PM MAXIMUM STAY UP TO 40 MINS		PAY & DISPLAY MON-SAT 8AM-6PM MAXIMUM STAY UP TO 40 MINS		
	PAY & DISPLAY MON-SAT 8AM-6PM MAXIMUM STAY UP TO 40 MINS		PAY & DISPLAY MON-SAT 8AM-6PM MAXIMUM STAY UP TO 40 MINS		
	PAY & DISPLAY MON-SAT 8AM-6PM MAXIMUM STAY UP TO 40 MINS		PAY & DISPLAY MON-SAT 8AM-6PM MAXIMUM STAY UP TO 40 MINS		
	PAY & DISPLAY MON-SAT 8AM-6PM MAXIMUM STAY UP TO 40 MINS		PAY & DISPLAY MON-SAT 8AM-6PM MAXIMUM STAY UP TO 40 MINS		
	PAY & DISPLAY MON-SAT 8AM-6PM MAXIMUM STAY UP TO 40 MINS		PAY & DISPLAY MON-SAT 8AM-6PM MAXIMUM STAY UP TO 40 MINS		
	PAY & DISPLAY MON-SAT 8AM-6PM MAXIMUM STAY UP TO 40 MINS		PAY & DISPLAY MON-SAT 8AM-6PM MAXIMUM STAY UP TO 40 MINS		
	PAY & DISPLAY MON-SAT 8AM-6PM MAXIMUM STAY UP TO 40 MINS		PAY & DISPLAY MON-SAT 8AM-6PM MAXIMUM STAY UP TO 40 MINS		
	PAY & DISPLAY MON-SAT 8AM-6PM MAXIMUM STAY UP TO 40 MINS		PAY & DISPLAY MON-SAT 8AM-6PM MAXIMUM STAY UP TO 40 MINS		
	PAY & DISPLAY MON-SAT 8AM-6PM MAXIMUM STAY UP TO 40 MINS		PAY & DISPLAY MON-SAT 8AM-6PM MAXIMUM STAY UP TO 40 MINS		
	PAY & DISPLAY MON-SAT 8AM-6PM MAXIMUM STAY UP TO 40 MINS		PAY & DISPLAY MON-SAT 8AM-6PM MAXIMUM STAY UP TO 40 MINS		
	PAY & DISPLAY MON-SAT 8AM-6PM MAXIMUM STAY UP TO 40 MINS		PAY & DISPLAY MON-SAT 8AM-6PM MAXIMUM STAY UP TO 40 MINS		
	PAY & DISPLAY MON-SAT 8AM-6PM MAXIMUM STAY UP TO 40 MINS		PAY & DISPLAY MON-SAT 8AM-6PM MAXIMUM STAY UP TO 40 MINS		
	PAY & DISPLAY MON-SAT 8AM-6PM MAXIMUM STAY UP TO 40 MINS		PAY & DISPLAY MON-SAT 8AM-6PM MAXIMUM STAY UP TO 40 MINS		



*Deborah Kelly*  
AUTHORISED SIGNATORY

 		PROPOSED TRAFFIC REGULATION ORDER SHEET 1 FOR REFERENCE ONLY MPT38-RTC-01-TDC-810 1/02	
DATE 12/01/2018	DRAWN MPT	CHECKED MPT	APPROVED MPT
LOCATION PLAN 			



	NO WAITING AT ANY TIME		NO WAITING AT ANY TIME NO LOADING MON-SAT 10.00AM-6.00PM/MPM		NO WAITING AT ANY TIME BUS STOP CLEARWAY
	NO WAITING AT ANY TIME/NO LOADING AT ANY TIME		DUAL USE - PAY & DISPLAY MON-SAT 8AM-6PM MAXIMUM STAY UP TO 40 MINS & TAXI RANK 7PM-5AM		LOADING ONLY BAY MON-SAT 7.30AM-6.30PM
	LIMITED WAITING MON-SAT 8AM-6PM 2 HOURS NO RETURN WITHIN 1 HOUR		PAY & DISPLAY MON-SAT 8AM-6PM MAX STAY UP TO 10 HOURS		NO WAITING AT ANY TIME NO LOADING MON-SAT 8-9.30AM 4.30-6PM
	LOADING ONLY BAY 24/7				
	PAY & DISPLAY MON-SAT 8AM-6PM MAXIMUM STAY UP		DISABLED PERSONS PARKING PLACE 24/7		





**Legend:**

- LIMITED WAITING MON-SAT 8AM-6PM
- NO WAITING AT ANY TIME
- NO WAITING AT ANY TIME NO LOADING AT ANY TIME
- LIMITED WAITING 1 HOUR NO RETURN WITHIN 1 HOUR
- LIMITED WAITING MON-SAT 8AM-6PM 1 HOUR NO RETURN WITHIN 1 HOUR
- TAXI RANK - NO WAITING 7PM-3AM EXCEPT TAXIS
- LIMITED WAITING MON-SAT 8AM-6PM
- DISABLED PERSONS PARKING PLACE 24/7
- TAXI RANK - NO WAITING AT ANY TIME EXCEPT TAXIS
- NO WAITING AT ANY TIME
- RESIDENT PERMIT PARKING MON-SAT 8AM-6PM
- NO LOADING MON-SAT 10AM-6PM
- NO WAITING AT ANY TIME NO LOADING 7.30AM-9.30AM 4.00PM-6.30PM
- PAY & DISPLAY MON-SAT 8AM-6PM MAXIMUM STAY UP TO 40 MINS
- PAY & DISPLAY MON-SAT 8AM-6PM MAX STAY UP TO 10 HOURS
- LOADING ONLY BAY 24/7

**Map Labels:** Packer Street, King Street, Fleece Street, Drake Street, Church Lane, South Parade, Constantine Road, Smith Street, Faulkner Street, Council Offices, Multistorey Car Park, Bus Station, Job Centre, Rochdale Railway Station, Bank, PH, PC, S, 1, 3, 5, 7, 9, 11, 13, 15, 17, 19, 21, 23, 25, 27, 29, 31, 33, 35, 37, 39, 41, 43, 45, 47, 49, 51, 53, 55, 57, 59, 61, 63, 65, 67, 69, 71, 73, 75, 77, 79, 81, 83, 85, 87, 89, 91, 93, 95, 97, 99.

**Scale:** 0 5 10 20 30 40 50m

**North Arrow:** [Symbol]





- (ii) the south side from a point 25 metres east of its junction with Faulkner Street for a distance of 26 metres in an easterly direction
- (iii) the south side from a point 57 metres east of its junction with Faulkner Street for a distance of 8 metres in an easterly direction

**Schedule No.9.8**

**Pay & Display Mon-Sat 8am-6pm Maximum Stay Up To 10 Hours**

**Drake Street, Milkstone & Deeplish Ward**

the west side from a point 23 metres south-east of its junction with Great George Street to a point 30 metres north of its junction with School Lane

**Oldham Road, Milkstone & Deeplish Ward**

the east side from its junction with Junction Alley to a point 13 metres south of its junction with Livsey Street

Dated this 16<sup>th</sup> day of February 2012

THE COMMON SEAL of THE ROCHDALE )

BOROUGH COUNCIL was hereunto affixed )

in the presence of:



Authorised Signatory 



tro73a

