

**BOROUGH OF ROCHDALE**  
**((CIVIL ENFORCEMENT OF TRAFFIC CONTRAVENTIONS) (VARIOUS STREETS)**  
**(ROCHDALE TOWNSHIP) ORDER 2008)**  
**(AMENDMENT) (NO.24) ORDER 2011**

**ST JAMES PRIMARY SCHOOL, WARDLE, ROCHDALE**

The Rochdale Borough Council, in exercise of its powers under Sections 1(1), 2 and 4 of the Road Traffic Regulation Act 1984 ("the Act") and of all other enabling powers, and after consultation with the Chief Officer of Police in accordance with Section 124(1) and paragraph 20(1) of Part III of Schedule 9 to the Act, hereby make the following Order:-

1. This Order may be cited as the Borough of Rochdale ((Civil Enforcement of Traffic Contraventions) (Various Streets) (Rochdale Township) Order 2008) (Amendment) (No.24) Order 2011 and shall come into operation on 3<sup>rd</sup> November 2011.
2. The Borough of Rochdale (Civil Enforcement of Traffic Contraventions) (Various Streets) (Rochdale Township) Order 2008 is hereby amended by inserting the wording shown in the Schedule to this Order.
3. The Interpretation Act 1978 shall apply for the interpretation of this Order as it applies for the interpretation of an Act of Parliament.

**SCHEDULE**

**Index**

5.26 – No Loading Mon-Fri 8.00-9.30am & 2.30-4.30pm

**Schedule No. 1.1**

**Ramsden Road, Wardle & West Littleborough**

- n (i) the easterly side from its junction with Fern Street for a distance of 47 metres in a northerly direction

**Schedule 8.1**

**School Zigzag Mon-Fri – 8am-5pm No Stopping On Entrance Markings**

**Crossfield Road, Wardle & West Littleborough**

- n (i) the northerly side from a point 21 metres east of its junction with Ramsden Road to a point 64.56 metres east of its junction with Ramsden Road
- n (ii) the northerly side from a point 64.56 metres east of its junction with Ramsden Road to a point 108.12 metres east of its junction with Ramsden Road

Dated this 27<sup>th</sup> day of October 2011

**THE COMMON SEAL of THE ROCHDALE )**

**BOROUGH COUNCIL was hereunto affixed )**


in the presence of:

NUMBER IN SEAL BOOK

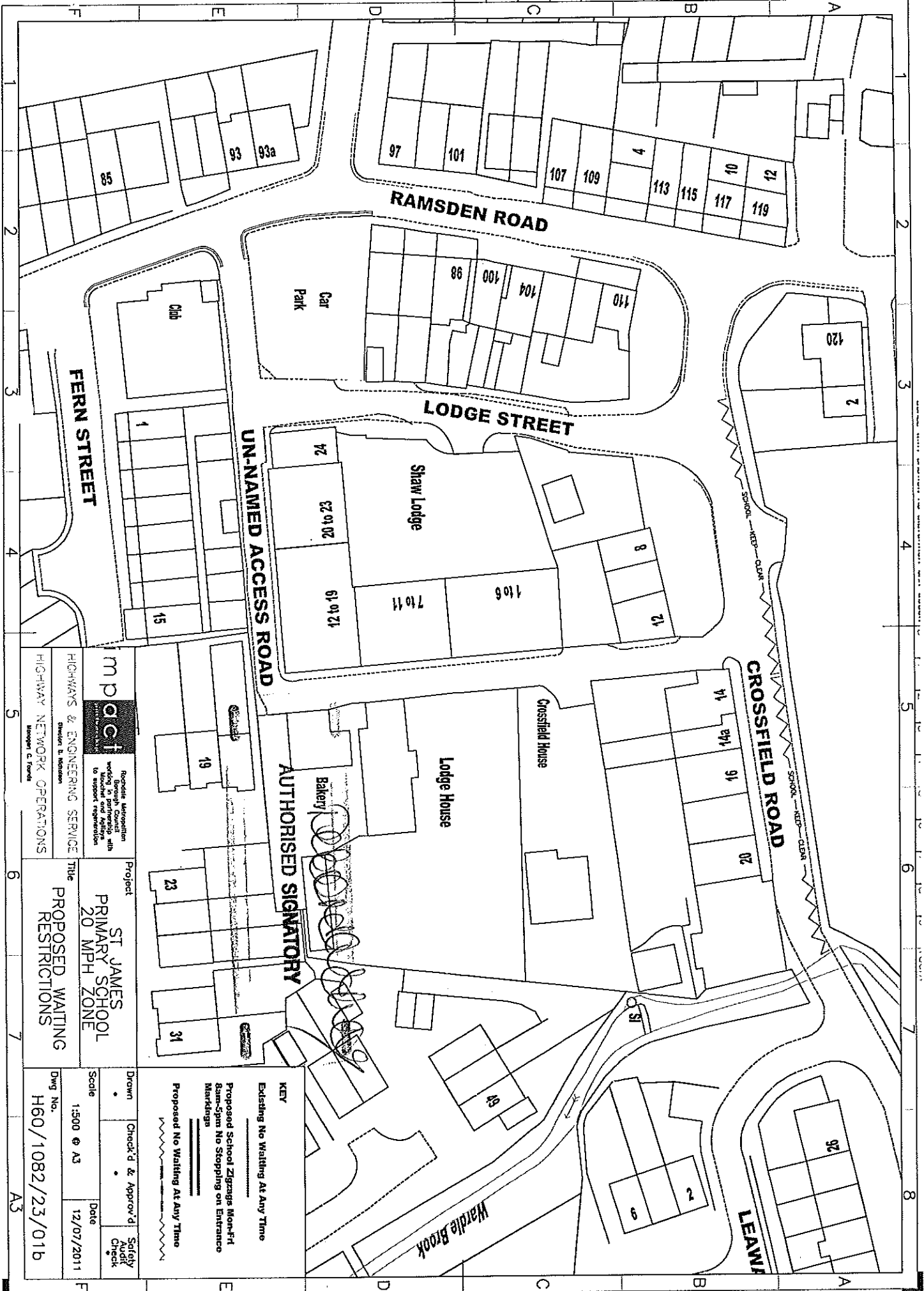
36493

tro73a

  
Authorised Signatory  
05/11



SCALE WITH CAUTION AS DISTORTION CAN OCCUR 0 1 2 3 4 5 6 7 8 9 10cm



**mpoct**  
 Regular Maintenance  
 works in partnership with  
 Manchester and Alderley  
 to support regeneration

**Highways & Engineering Service**  
 Director: B. Motson  
 Manager: C. Fowler

**Highway Network Operations**

**Project**  
 ST JAMES  
 PRIMARY SCHOOL  
 20 MPH ZONE

**Title**  
 PROPOSED WAITING  
 RESTRICTIONS

**Dwg No.**  
 H60/1082/23/01b

**Drawn**  
 Check'd & Approv'd  
 Safety Audit Check

**Scale**  
 1:500 @ A3  
**Date**  
 12/07/2011

**KEY**  
 Existing No Waiting At Any Time  
 Proposed School Zigzags Mon-Fri Same-Span No Stopping on Entrance Mantrags  
 Proposed No Waiting At Any Time

**BOROUGH OF ROCHDALE**  
**(ST JAMES PRIMARY SCHOOL, WARDLE, ROCHDALE)**

**(20 MPH SPEED LIMIT) ORDER 2011**

The Rochdale Borough Council, in exercise of its powers under Sections 84(1) and 84(2) of the Road Traffic Regulation Act 1984 ("the Act") and of all other enabling powers, and after consultation with the Chief Officer of Police in accordance with Section 124(1) and paragraph 20(1) of Part III of Schedule 9 to the Act, hereby makes the following Order:-

1. This Order may be cited as (The Borough of Rochdale) (St James Primary School, Wardle, Rochdale (School Zone 20mph Speed Limit) Order and shall come into force on 3<sup>rd</sup> November 2011.
2. No person shall drive any motor vehicle at a speed exceeding 20 miles per hour on the lengths of roads specified in the Schedule to this Order.
3. Except where otherwise stated, any reference in this Order to a numbered Article or Schedule is a reference to the Article or Schedule bearing that number in this Order.
4. No speed limit imposed by this Order applies to vehicles falling within Regulation 3(4) of the Road Traffic Exemptions (Special Forces) (Variation and Amendment) Regulations 2011 when used in accordance with Regulation 3 (5) of these Regulations.
5. The Interpretation Act 1978 shall apply for the interpretation of this Order as it applies for the interpretation of an Act of Parliament.

**SCHEDULE**

**Restriction to 20 mph**

The following lengths of highway and all adjoining access roads will be included in their entirety;  
Crossfield Close  
Crossfield Road  
Lodge Street  
Leaway  
Un-named and Un-adopted Access Road from Ramsden Road in an easterly direction then  
In an northerly direction to Crossfield Road

Dated this 27<sup>th</sup> day of October 2011

**THE COMMON SEAL** of **THE ROCHDALE** )



**BOROUGH COUNCIL** was hereunto )

affixed in the presence of: )

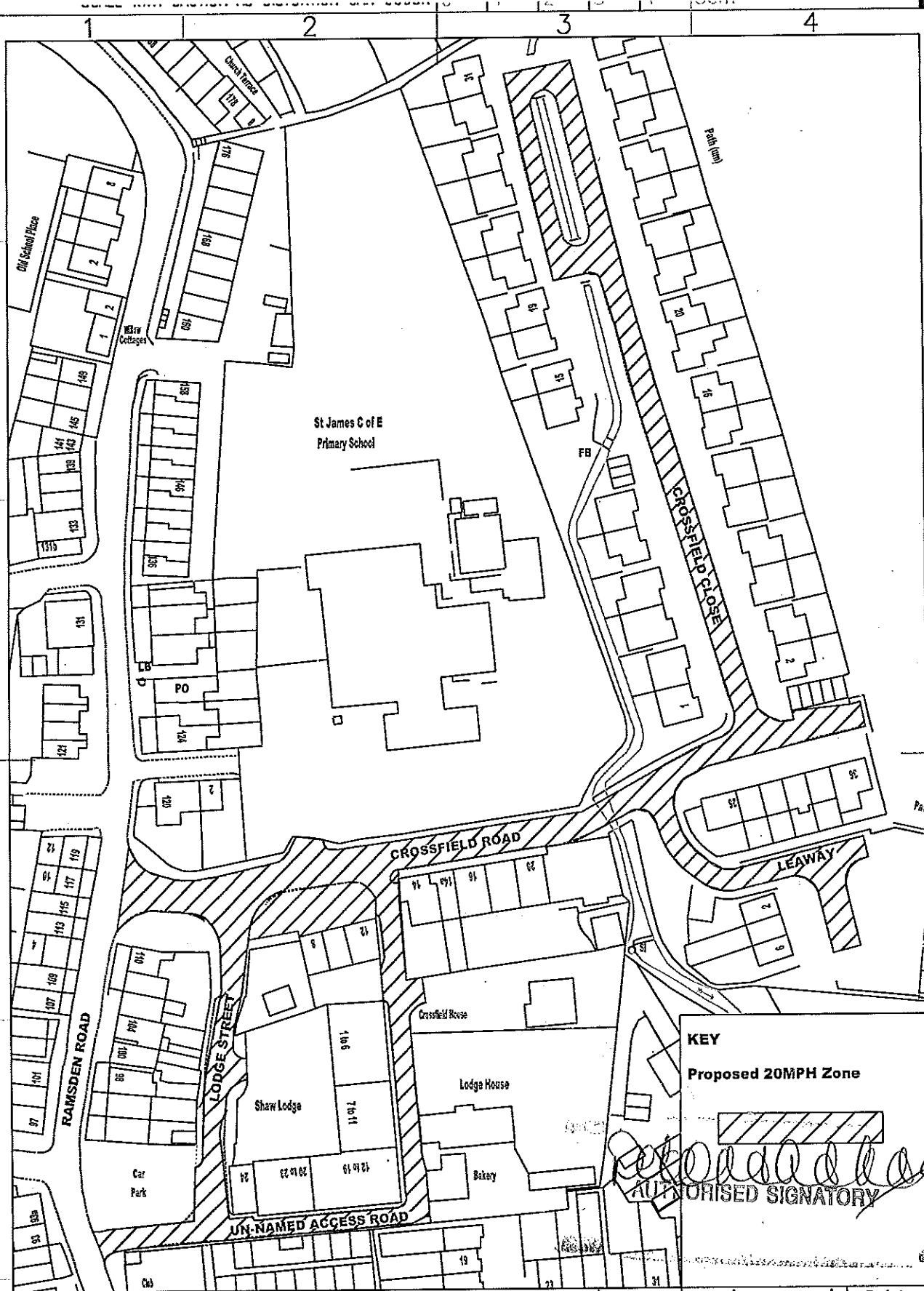
  
Authorised Signatory

tro38

DH



SCALE WITH CAUTION AS DISTORTION CAN OCCUR 0 1 2 3 4 5 6 7 8 9 10cm



**KEY**  
**Proposed 20MPH Zone**

*[Signature]*  
**AUTHORISED SIGNATORY**

**impact**  
ROCHDALE

Rochdale Metropolitan Borough Council  
 working in partnership with Mouchel and Agilisys to support regeneration

HIGHWAYS & ENGINEERING SERVICE  
 Director: D. Nicholson

HIGHWAY NETWORK OPERATIONS  
 Manager: C. Founds

Project  
**ST JAMES PRIMARY SCHOOL 20 MPH ZONE**

Title  
**PROPOSED 20MPH ZONE**

Drawn *	Check'd & Approv'd *	Safety Audit Check *
Scale NTS	Date 23/06/2011	
Dwg No. A4/H60/1082/23/02A		

A4