

BOROUGH OF ROCHDALE
((CIVIL ENFORCEMENT OF TRAFFIC CONTRAVENTIONS)
(VARIOUS STREETS)
(MIDDLETON TOWNSHIP) ORDER 2008)
(AMENDMENT) (NO. 21) ORDER 2011

KENYON LANE AREA, MIDDLETON

The Rochdale Borough Council, in exercise of its powers under Sections 1(1), 2 and 4 of the Road Traffic Regulation Act 1984 ("the Act") and of all other enabling powers, and after consultation with the Chief Officer of Police in accordance with Section 124(1) and paragraph 20(1) of Part III of Schedule 9 to the Act, hereby make the following Order:-

1. This Order may be cited as the Borough of Rochdale ((Civil Enforcement of Traffic Contraventions) (Various Streets) (Middleton Township) Order 2008) (Amendment) (No. 21) Order 2011 and shall come into operation on 1st October 2011.
2. The Borough of Rochdale (Civil Enforcement of Traffic Contraventions) (Various Streets) (Middleton Township) Order 2008 is hereby amended by inserting the wording shown in Schedule 1 to this Order.
3. Those parts of the Borough of Rochdale (Civil Enforcement of Traffic Contraventions) (Various Streets) (Middleton Township) Order 2008, as shown in Schedule 2 to this Order be hereby revoked.
4. The Interpretation Act 1978 shall apply for the interpretation of this Order as it applies for the interpretation of an Act of Parliament.

SCHEDULE 1

Schedule No 1.1
No Waiting At Any Time

Kenyon Lane, East Middleton Ward

- n(i) the north-easterly side from its junction with Lily Street to a point 16 metres north-west of its junction with Lily Street.
- n(ii) the north-easterly side from its junction with Lily Street to a point 7 metres south-east of its junction with Lily Street.
- n(iii) the south-westerly side from its junction with Sandy Lane to a point 10 metres north-west of its junction with Sandy Lane.
- n(iv) the north-easterly side from its junction with Birchwood Road to a point 10 meters north- west of its junction with Birchwood Road
- n(v) the westerly side from its junction with Sandy Lane to a point 15 metres south of its junction with Sandy Lane.
- n(vi) the easterly side from its junction with Birchwood Road to a point 14 metres south of its junction with Birchwood Road.

Birchwood Road, East Middleton Ward

- n(i) the northerly side from its junction with Kenyon Lane to a point 21 metres east of its junction with Kenyon Lane.
- n(ii) the southerly side from its junction with Kenyon Lane to a point 16 metres east of its junction with Kenyon Lane.

Sandy Lane, East Middleton Ward

- n(i) The north-westerly side from its junction with Kenyon Lane to a point 16 metres south-west of its junction with Kenyon Lane.
- n(ii) The south-easterly side from its junction with Kenyon Lane to a point 18 metres south-west of its junction with Kenyon Lane.

Schedule No 2.3

No Waiting Mon-Fri 8am-5pm

Kenyon Lane, East Middleton Ward

- n(i) the south-westerly side from a point 99.56 metres south-east of its junction with Stuart Street to a point 118.56 metres south-east of its junction with Stuart Street outside Middleton Technology School
- n(ii) the south-westerly side from a point 144.12 metres south-east of its junction with Stuart Street to a point 10 metres north-west north-west of its junction with Sandy Lane

Schedule No 8.1

School Zigzag Mon-Fri 8am-5pm No Stopping On School Entrance Markings

Kenyon Lane, East Middleton Ward

- n(i) the south-westerly side from a point 62 metres south-east of its junction with Stuart Street to a point 99.56 metres south-east of its junction with Stuart Street outside Middleton Technology School.
- n(ii) the south-westerly side from a point 118.56 metres south-east of its junction with Stuart Street to a point 144.12 metres south-east of its junction with Stuart Street outside Middleton Technology School.

SCHEDULE 2

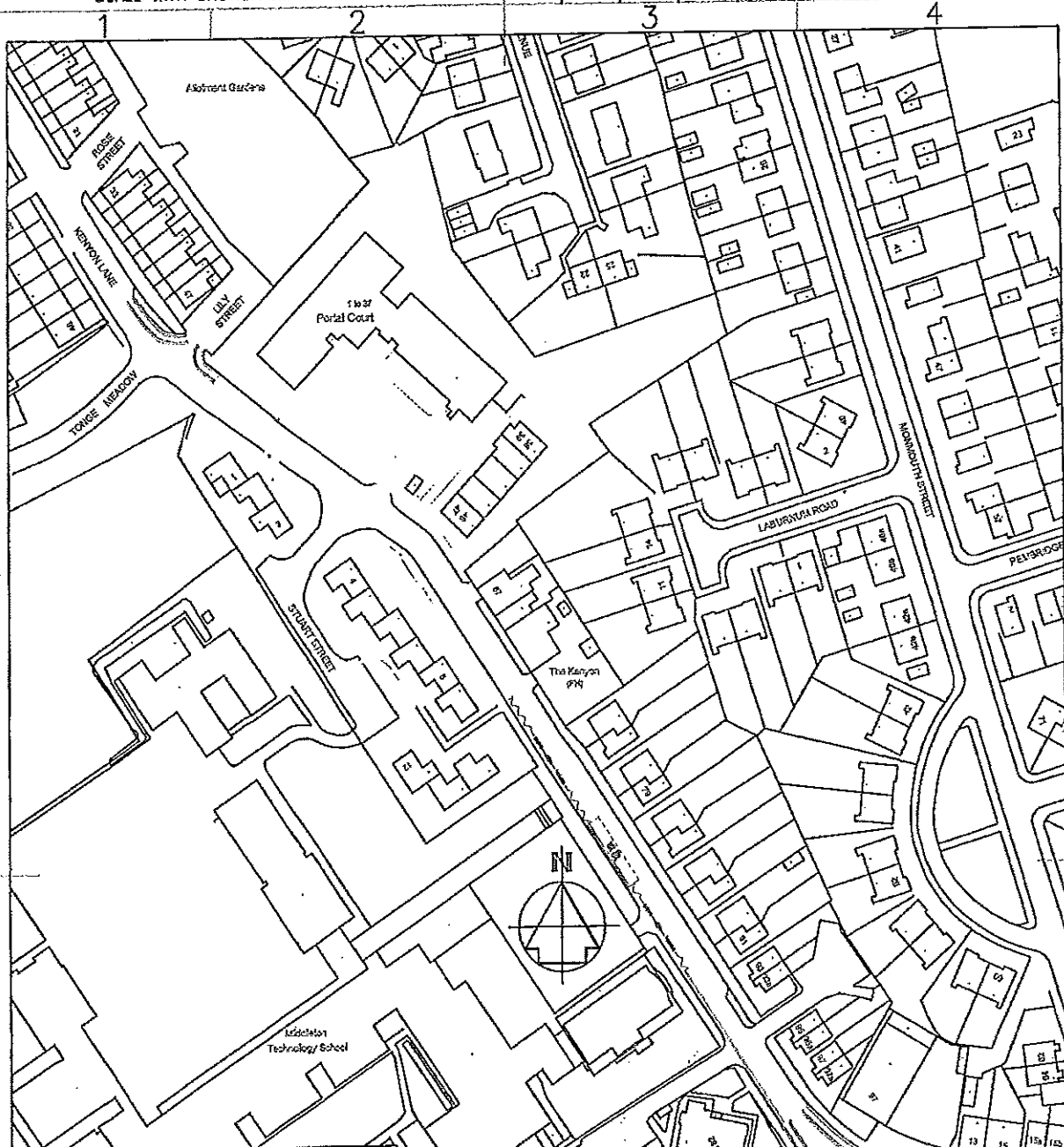
Schedule No 2.3

No Waiting Mon-Fri 8am-5pm


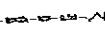
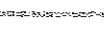

Kenyon Lane, East Middleton Ward

- (i) the south-west side from a point 92 metres south-east of its junction with Stuart Street to a point 128 metres south-east of its junction with Stuart Street
- (ii) the south-west side from a point 148 metres south-east of its junction with Stuart Street to its junction with Sandy Lane

SCALE WITH CAUTION AS DISTORTION CAN OCCUR



Key

-  Proposed double yellow lines
-  Proposed School Keep Clear Markings
-  Proposed No Waiting Mon- Fri 8am-5pm
-  Proposed No Waiting Mon-Fri 8am-5pm/ Bus Stop Clearway 7am-11pm

[Handwritten Signature]
AUTHORISED SIGNATORY

impact
 Rochdale Metropolitan Borough Council
 working in partnership with Mouchel and Agisys to support regeneration

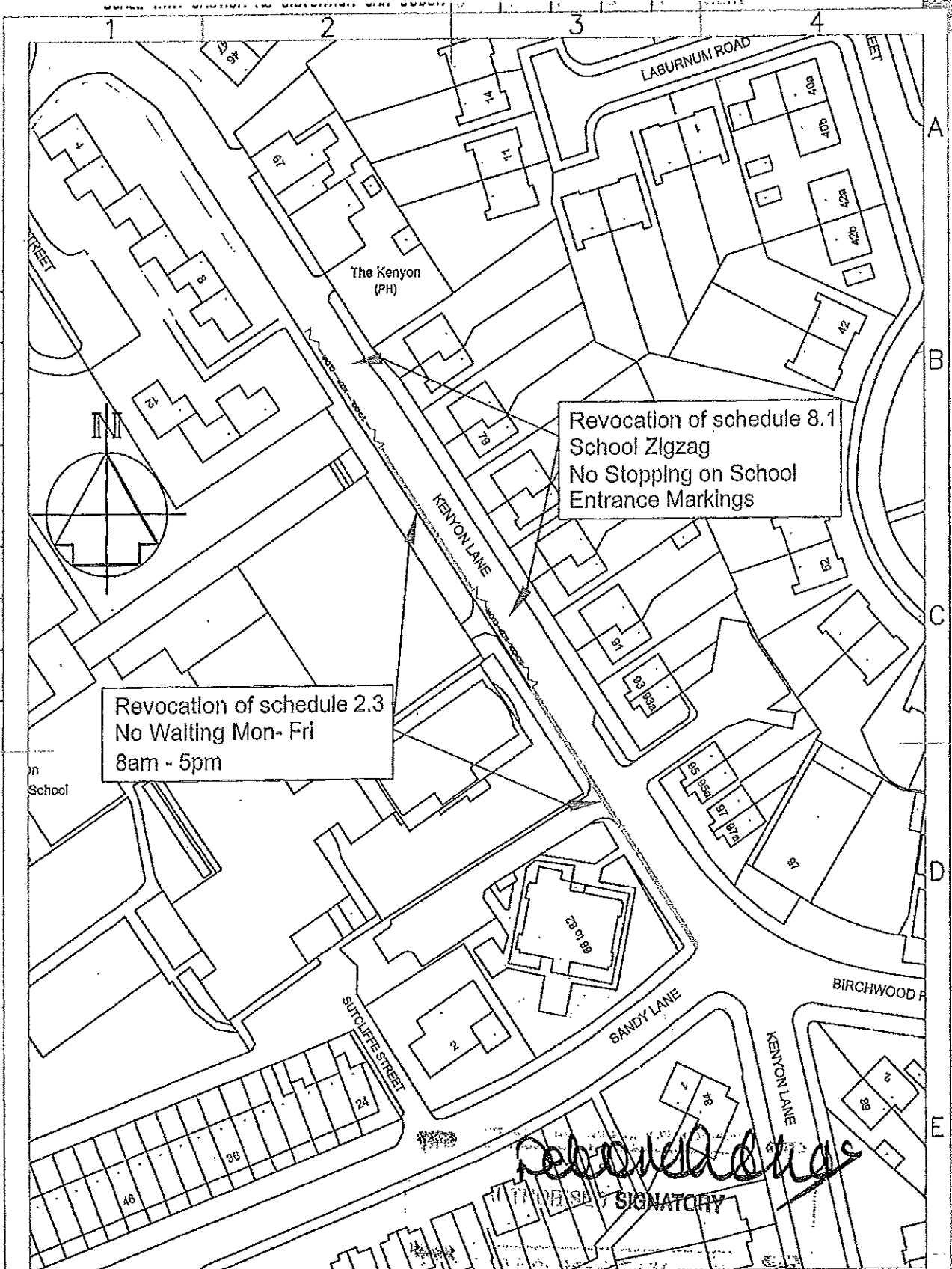
ROADWAYS & ENGINEERING SERVICE
 HIGHWAY POLICY & STRATEGY
 Manager: Tim Wood, IEng, M.C.I.T.

Project
**KENYON LANE
 MIDDLETON
 SCHOOL ZONE**

Title
**PROPOSED
 TRO'S**

Drawn DSIew	Check'd & Approv'd *	Safety Audit Check *
Scale NTS	Date March 2011	
Dwg No. H280/55/004v2		

A4



Revocation of schedule 2.3
No Waiting Mon- Fri
8am - 5pm

Revocation of schedule 8.1
School Zigzag
No Stopping on School
Entrance Markings

SCALE WITH CAUTION AS DISTORTION CAN OCCUR

imp **proct**
Rochdale Metropolitan Borough Council working in partnership with Mouchel and Agiutys to support regeneration

ROADWAYS & ENGINEERING SERVICE

HIGHWAY POLICY & STRATEGY
Manager: Tim Wood, LEng, M.C.E.L.T.

Project
**KENYON LANE
MIDDLETON
SCHOOL ZONE**

Title
**REVOKED
TRO'S**

Drawn DStew	Check'd & Approv'd *	Safety Audit Check *
Scale NTS	Date JAN 2011	
Dwg No. H280/55/003		

Robert Jones
SIGNATORY

Schedule No 8.1

School Zigzag Mon-Fri 8am-5pm No Stopping On School Entrance Markings

Kenyon Lane, East Middleton Ward

- (i) the south-west side from a point 67 metres south-east of its junction with Stuart Street to a point 92 metres south-east of its junction with Stuart Street outside Middleton Technology School.


- (ii) the south-westerly side from a point 128 metres south-east of its junction with Stuart Street to a point 148 metres south-east of its junction with Stuart Street outside Middleton Technology School.

Dated this 21st day of September 2011

THE COMMON SEAL of THE ROCHDALE)

BOROUGH COUNCIL was hereunto affixed)

in the presence of:



Deborah A. ...
Authorised Signatory *DR.*

NUMBER IN SEAL BOOK
36423

tro73a