

BOROUGH OF ROCHDALE
((CIVIL ENFORCEMENT OF TRAFFIC CONTRAVENTIONS) (VARIOUS
STREETS)
(ROCHDALE TOWNSHIP) ORDER 2008)
(AMENDMENT) (NO. 35) ORDER 2011

ASHFIELD ROAD AREA, ROCHDALE

The Rochdale Borough Council, in exercise of its powers under Sections 1(1), 2 and 4 of the Road Traffic Regulation Act 1984 ("the Act") and of all other enabling powers, and after consultation with the Chief Officer of Police in accordance with Section 124(1) and paragraph 20(1) of Part III of Schedule 9 to the Act, hereby make the following Order:-

1. This Order may be cited as the Borough of Rochdale ((Civil Enforcement of Traffic Contraventions) (Various Streets) (Rochdale Township) Order 2008) (Amendment) (No. 35) Order 2011 and shall come into operation on 1st February 2011.
2. The Borough of Rochdale (Civil Enforcement of Traffic Contraventions) (Various Streets) (Rochdale Township) Order 2008 is hereby amended by inserting the wording shown in Schedule 1 to this Order.
3. Those parts of the Borough of Rochdale (Civil Enforcement of Traffic Contraventions) (Various Streets) (Rochdale Township) Order 2008, as shown in Schedule 2 to this Order be hereby revoked.
4. The Interpretation Act 1978 shall apply for the interpretation of this Order as it applies for the interpretation of an Act of Parliament.

SCHEDULE 1

Schedule No. 1.1
No Waiting At Any Time

Ashfield Road, Milkstone & Deeplish Ward

n(i) the south-easterly side from a point 10 metres south-west of its junction with Arundel Street to a point 10 metres north-east of its junction with Arundel Street.

n(ii) the south-easterly side from a point 10 metres south-west of its junction with Haddon Street to a point 10 metres north-east of its junction with Haddon Street.

Schedule No. 1.1
No Waiting At Any Time

Arundel Street, Milkstone & Deeplish Ward

n(i) both sides from its junction with Ashfield Road for a distance of 10 metres in a south-easterly direction.

Schedule No. 1.1
No Waiting At Any Time

Haddon Street, Milkstone & Deeplish Ward

n(i) both sides from its junction with Ashfield Road for a distance of 10 metres in a south-easterly direction.

SCHEDULE 2

Schedule No. 2.2
No Waiting Mon-Sat 8am-6pm

Arundel Street, Milkstone & Deeplish Ward
the east side from its junction with Ashfield Road to its junction with Hardwicke Street

Schedule No. 2.2
No Waiting Mon-Sat 8am-6pm

Ashfield Road, Milkstone & Deeplish Ward
(i) the south side from its junction with Haddon Street to a point 15 metres east of its junction with Haddon Street

(ii) the south side from its junction with Haddon Street to a point 15 metres west of its junction with Haddon Street

(iii) the south side from its junction with Arundel Street to a point 26 metres east of its junction with Arundel Street

(iv) the south side from its junction with Arundel Street to a point 15 metres west of its junction with Arundel Street

Schedule No 2.2
No Waiting Mon-Sat 8am-6pm

Haddon Street, Milkstone & Deeplish Ward
(i) the east side from its junction with Ashfield Road to a point 36 metres south of its junction with Ashfield Road

(ii) the west side from its junction with Ashfield Road to its junction with Hardwicke Street

Schedule No 2.2
No Waiting Mon-Sat 8am-6pm

Hardwicke Street, Milkstone & Deeplish Ward
(i) the north side from a point 66 metres east of its junction with Arundel Street to its junction with Haddon Street.


(ii) the south side from a point 69 metres east of its junction with Arundel Street to a point 84 metres east of its junction with Arundel Street.

Dated this 20th day of January 2011


THE COMMON SEAL of THE ROCHDALE)

BOROUGH COUNCIL was hereunto affixed)

in the presence of:



Authorised Signatory

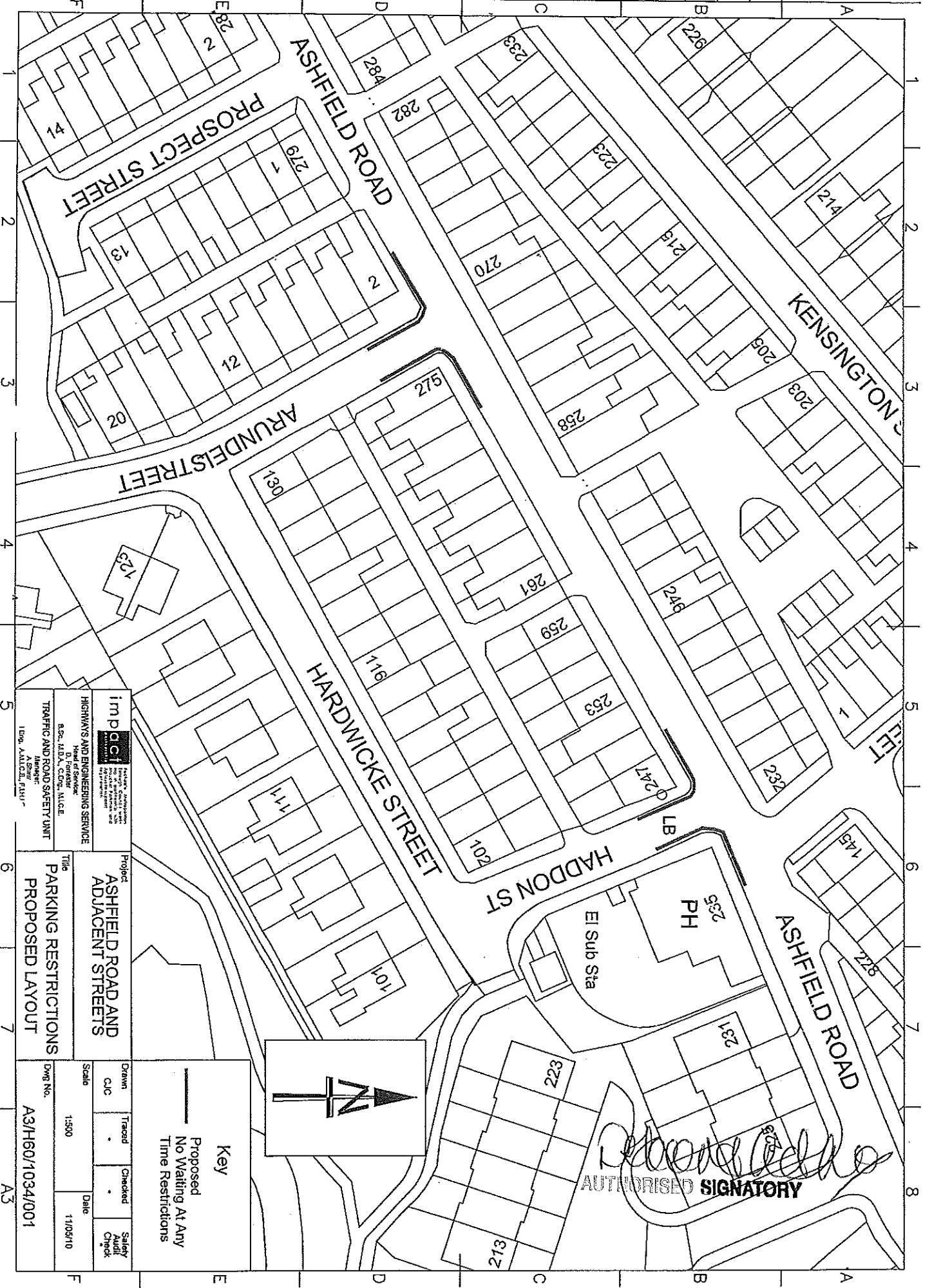


tro73a
order ashfield rd 0109

NUMBER IN SEAL BOOK
36036.

SCALE WITH CAUTION AS DISTORTION CAN OCCUR

0 1 2 3 4 5 6 7 8 9 10cm

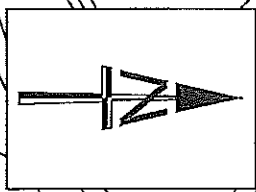


imp dcl
 HIGHWAYS AND ENGINEERING SERVICE
 Head of Service
 85c, ALBA, C/Box, M1/CE
 TRAFFIC AND ROAD SAFETY UNIT
 A SHEET
 1/100, AAL/CL, R1411

Project
 ASHFIELD ROAD AND
 ADJACENT STREETS
Title
 PARKING RESTRICTIONS
 PROPOSED LAYOUT

Drawn CJC	Traced	Checked	Safety Audit Check
Scale 1:500			
Dwg No. A3/H60/1034/001		Date 11/05/10	

Key
 Proposed
 No Waiting At Any
 Time Restrictions



[Signature]
 AUTHORIZED SIGNATORY