

BOROUGH OF ROCHDALE
((CIVIL ENFORCEMENT OF TRAFFIC CONTRAVENTIONS)
(VARIOUS STREETS)
(ROCHDALE TOWNSHIP) ORDER 2008)
(AMENDMENT) (NO. 30) ORDER 2010

CHURCH STILE, OAK STREET, ST CHAD'S CLOSE, CHANCEL PLACE AND
STATION ROAD, ROCHDALE

The Rochdale Borough Council, in exercise of its powers under Sections 1(1), 2 and 4 of the Road Traffic Regulation Act 1984 ("the Act") and of all other enabling powers, and after consultation with the Chief Officer of Police in accordance with Section 124(1) and paragraph 20(1) of Part III of Schedule 9 to the Act, hereby make the following Order:-

1. This Order may be cited as the Borough of Rochdale ((Civil Enforcement of Traffic Contraventions) (Various Streets) (Rochdale Township) Order 2008) (Amendment) (No. 30) Order 2010 and shall come into operation on 1st October 2010.
2. The Borough of Rochdale (Civil Enforcement of Traffic Contraventions) (Various Streets) (Rochdale Township) Order 2008 is hereby amended by inserting the wording shown in Schedule 1 to this Order.
3. That part of the Borough of Rochdale (Civil Enforcement of Traffic Contraventions) (Various Streets) (Rochdale Township) Order 2008, as shown in the Schedule 2 to this Order be hereby revoked.
4. The Interpretation Act 1978 shall apply for the interpretation of this Order as it applies for the interpretation of an Act of Parliament.

SCHEDULE 1

Schedule No. 1.1

No Waiting At Any Time

Chancel Place, Milkstone & Deeplish Ward

- (ni) Both sides from its junction with Church Stile for a distance of 10 metres in an easterly direction.

Church Stile, Milkstone & Deeplish Ward

- (ni) Easterly/southerly side from a point 25 metres south of its junction with Chancel Place to its junction with School Lane.
- (nii) Westerly side from its junction with Sparrow Hill for a distance of 15 metres in a southerly direction.

Oak Street, Milkstone & Deeplish Ward

- (ni) Northerly side from its junction with Moore Street for a distance of 15 metres in a westerly direction.

School Lane, Milkstone & Deeplish Ward

- (ni) Southerly side from its junction with Church Stile to its junction with Moore Street.

Station Road, Milkstone & Deeplish Ward

- (nii) North westerly side from a point 15 metres south west of its junction with Richard Street for a distance of 20 metres in a south westerly direction.

Schedule No 9.4 Resident Permit Parking Mon-Sat 8am-6pm

Chancel Place, Milkstone & Deeplish Ward

- (ni) For its entire length.

Church Stile, Milkstone & Deeplish Ward

- (ni) From its junction with Great George Street to a point 50 metres north west of its junction with Chancel Place.

Oak Street, Milkstone & Deeplish Ward

- (ni) For its entire length.

St. Chad's Close, Milkstone & Deeplish Ward

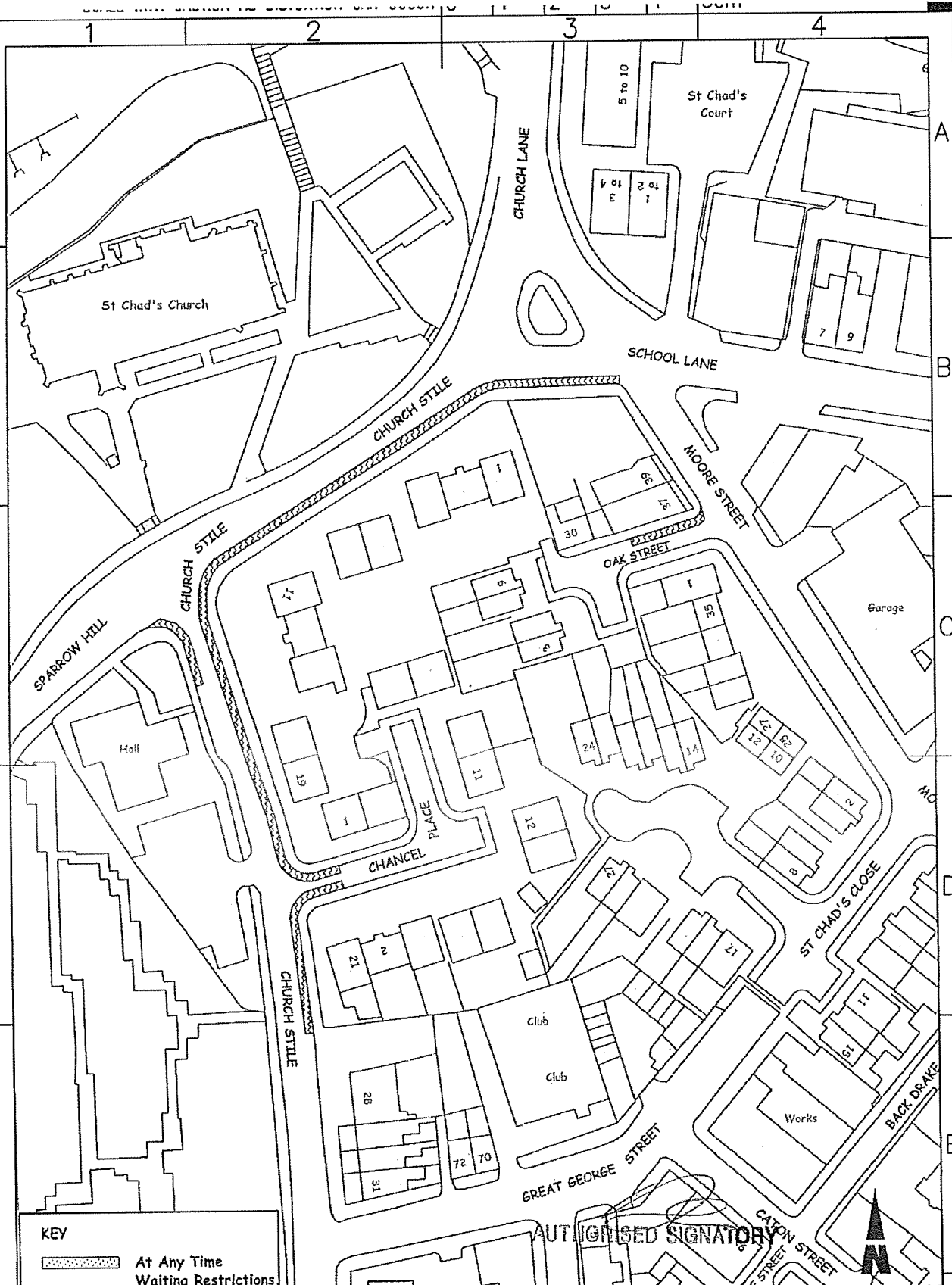
- (ni) For its entire length.

Appendix A

List of postal addresses of households that may apply to the Council for a Resident/Visitor Permit

Chancel Place, Rochdale, OL16 1FB-All addresses
Church Stile, Rochdale, OL16 1FF – No's 13, 15, 17, 19, 21, 28, 29, 30 and 31
Moore Street, Rochdale, OL16 1QN – Odd No's 37 & 39
Oak Street, Rochdale, OL16 1FD – All addresses
St. Chad's Close, Rochdale, OL16 1FG-All addresses

SCALE WITH CAUTION AS DISTORTION CAN OCCUR 10cm



KEY

At Any Time Waiting Restrictions.

impact Rochdale Metropolitan Borough Council working in partnership with Mouchel Foreman and Agilis to support regeneration

HIGHWAYS AND ENGINEERING SERVICE
Head of Service:
D. Forrester
B.Sc., M.B.A., C.Eng., M.I.C.E.

TRAFFIC AND ROAD SAFETY UNIT
Manager:
A. Shaw
I. Eng., A.M.I.C.E., F.I.H.I.E.

Project
PROPOSED RESIDENTS' PARKING ZONE.



Title
ASSOCIATED NEW WAITING RESTRICTIONS.

Drawn JK	Traced	Checked	Safety Audit Check
Scale 1:1000 @ A4			Date April 2009
Dwg No. H60/1003/6			

A4

SCALE WITH CAUTION AS DISTORTION CAN OCCUR 10cm



KEY
 Highway for Residents' Permit Parking.
 Area where Households may apply for a Resident/Visitor Parking Permit.

impact Rochdale Metropolitan Borough Council working in partnership with Greater Manchester and Greater Manchester Regeneration
HIGHWAYS AND ENGINEERING SERVICE
 Head of Service:
 D. Forrester
 B.Sc., M.B.A., C.Eng., M.I.C.E.
TRAFFIC AND ROAD SAFETY UNIT
 Manager:
 A. Shaw
 I. Eng. A.M.I.C.E., F.I.H.I.E.

Project
PROPOSED RESIDENTS' PARKING ZONE.
Title
 CHURCH STILE/OAK STREET/
 ST. CHAD'S CLOSE/
 CHANCEL PLACE, ROCHDALE.

Drawn JK	Traced	Checked	Safety Audit Check
Scale 1:1000 @ A4		Date April 2009	
Dwg No. H60/1003/5			

A4

SCHEDULE 2

Schedule No. 1.1

No Waiting At Any Time

Church Stile, Milkstone and Deeplish Ward

(ii) the south side from its junction with Sparrow Hill to its junction with Moore Street.

Dated this 16th day of September 2010



THE COMMON SEAL of THE ROCHDALE)

BOROUGH COUNCIL was hereunto affixed)

in the presence of:

)


Authorised Signatory J.S.





GT46/45/178

**ROAD TRAFFIC REGULATION ACT 1984 - SECTIONS 64 AND 65
AUTHORISATION OF TRAFFIC SIGNS AND SPECIAL DIRECTIONS**

The Secretary of State for Transport, in exercise of his powers under Sections 64 and 65 of the Road Traffic Regulation Act 1984, and of all other powers enabling him in that behalf, for the purpose of informing road users of parking restrictions in Chancel Place, Church Stile, Oak Street and St Chad's Close, Rochdale, hereby:-

1. authorises the erection at or within 5 metres of the sites referenced "Sign type A" in the attached set of plans numbered GT46/45/178(Pt1)-1 of a traffic sign conforming as to size, colour and character with that shown in the attached drawing numbered NP 434, (hereinafter referred to as "the authorised sign A"), save that the code identifier patch, the times of operation and days of the week may be varied or omitted; and
2. authorises the erection at or within 5 metres of the sites referenced "Sign type B" in the said set of plans of a traffic sign (hereinafter referred to as "the authorised sign B") conforming as to size, colour and character with that shown on the attached drawing numbered GT46/45/178(Pt1)-2; and
3. directs that the sign shown in diagrams 660 and 660.3 in Schedule 2 to the Traffic Signs Regulations 2002 (Part I of SI 2002/3113, "the 2002 Regulations") may be erected in sufficient numbers to give adequate information to road users of waiting restrictions in force in the said roads; and



GT46/45/178

4. directs that, notwithstanding the provisions of Direction 24(1) of the Traffic Signs General Directions 2002 (Part II of SI 2002/3113), the road markings shown in diagrams 1028.3, 1028.4, 1032 and 1033 in Schedule 6 to the 2002 Regulations need not be used in conjunction with a sign to diagram 660 or 660.3 in Schedule 2 to those Regulations, in the above road; and
5. directs that it is a condition of this authorisation that the authorised signs A and B shall be erected only to indicate the effect of a corresponding Traffic Regulation Order; and
6. directs, without prejudice to any statutory provision to the like effect, that it is a condition of this authorisation that the erection of the authorised signs A and B at or near the said sites shall continue to have effect only until such day as may be appointed by one month's notice given by the Secretary of State in writing to the traffic authority for the removal or alteration of the authorised signs A and B and on that day the said authorisation shall, without prejudice to the giving of any further authorisation or direction, cease to have effect.

The provisions of Regulations 12, 18 and 19 of the 2002 Regulations shall apply to the authorised sign A in the same manner as they apply to the sign shown in diagram 663 in Schedule 2 to those Regulations.



GT46/45/178

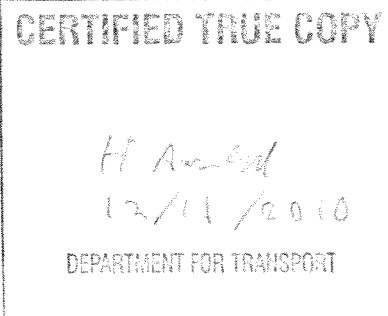
The provisions of Regulations 12, 18 and 19 of the 2002 Regulations shall apply to the authorised sign B in the same manner as they apply to the sign shown in diagram 664 in Schedule 2 to those Regulations.

Dated 25 October 2010

Signed by authority of the Secretary of State

A. S. Hansen

A Grade 7 Official of the Department for Transport



Before using this drawing, confirm that it has not been superseded.

Related Drawing
S 43

Drawing No.

NP 434

Sheet 1 of 2

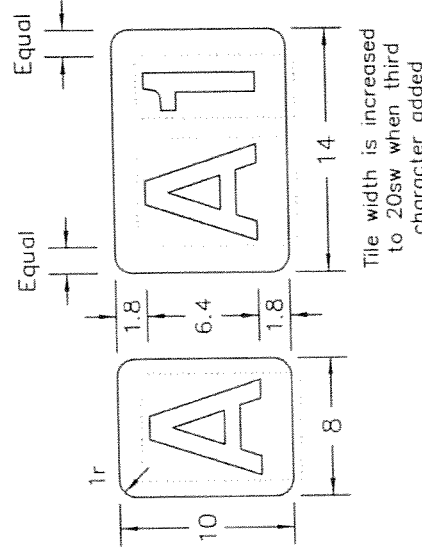
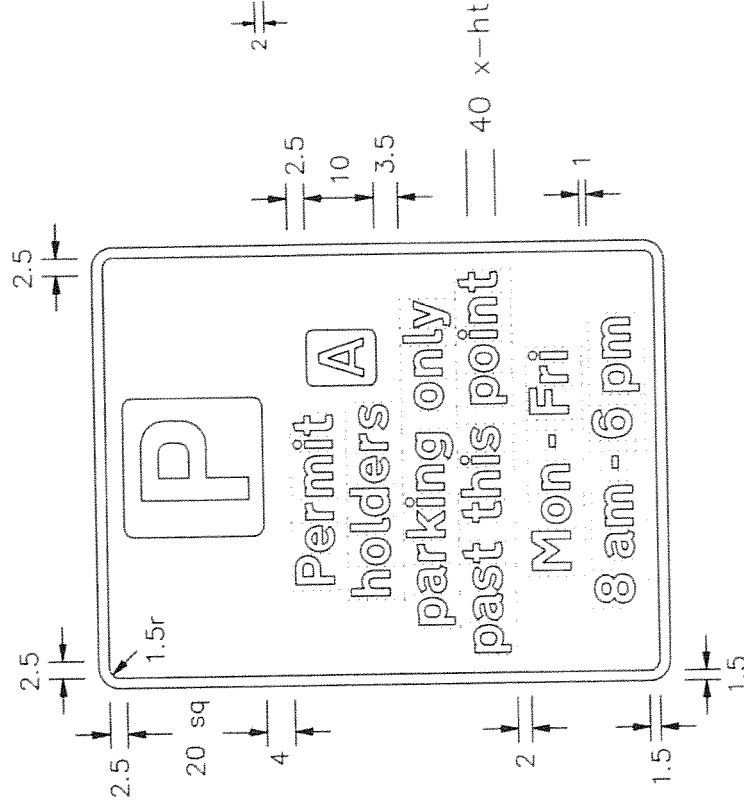

NOTES: 1. The legend is from the Transport Heavy alphabet at the x-height shown.

2. Details of the 'p' symbol are given on drawing S 43.

3. The tile outlines do not form part of the sign.

4. COLOURS : Background ----- WHITE
Legend & Border ----- BLACK
'p' symbol ----- WHITE
'p' Tile ----- BLUE

5. DIMENSIONS : x-height are in millimetres, other dimensions are in stroke widths. (4sw = x-ht)



TYPICAL CODE IDENTIFIERS

NOTE : The characters shown are from the Transport Medium alphabet. The characters and the tiles may be varied in size and may be in any contrasting colours.

NP434-1

Department for
Transport

Title :
Regulatory Signs
PERMIT PARKING PAST THIS POINT

Issue: Date :
A : 11.05.07
B :
C :

Drawn by :
L.W.
Approved by :
R.M.

Dimensions :
SEE
NOTE 5

Drawing No.

NP 434

Sheet 1 of 2

Drawing No. NP 434 Sheet 2 of 2	Related Drawing S 43	Before using this drawing, confirm that it has not been superseded.		© CROWN COPYRIGHT	
Notes: 1. The legend is from the Transport Heavy alphabet at the x-height shown. 2. Details of the 'p' symbol are given on drawing S 43. 3. The tile outlines do not form part of the sign. 4. COLOURS : Background ----- WHITE Legend & Border ----- BLACK 'p' symbol ----- WHITE 'p' Tile ----- BLUE 5. DIMENSIONS : x-heights are in millimetres, other dimensions are in stroke widths. (4sw = x-ht) 6. See sheet 1 for other dimensions and details of permit patch.					
NP434-2		Department for Transport		Title : Regulatory Signs PERMIT PARKING PAST THIS POINT	
Issue : A : 11.5.07 B : C :		Date : 11.5.07		Drawn by : L.W. Approved by : R.M.	
Dimensions : SEE NOTE 5		Drawing No. NP 434 Sheet 2 of 2			



40mm x-height
Black legend and border
White Background

Department for Transport
Date 25/10/010
G746/45/128(101)-2

SCALE WITH CAUTION AS DISTORTION CAN OCCUR

0 1 2 3 4 5 6 7 8 9 10cm

Sign Type 'A'.

Sign Type 'B'.

CHURCH STILE

CHANCEL PLACE

Hall

19

1

AUTHORISATION FOR NON-PREScribed TRAFFIC SIGNS.

impact
engineering

Responsible for the design and implementation of traffic signs and road markings in accordance with the Traffic Signs Regulations and General Directions (TSRGD) and the Highway Code.

HIGHWAYS AND ENGINEERING SERVICE
Director of Highways
J Cheetham

TRAFFIC AND ROAD SAFETY UNIT
Highway Network Operations Manager
C Foulds

Project
**PROPOSED RESIDENTS'
PARKING SCHEME.**

Title
CHANCEL PLACE, CHURCH STILE
OAK ST. & ST. CHAD'S CLOSE.
SIGNS (PLAN 1 OF 4).

Drawn JK Traced Checked Safety Audit Check

Scale 1:200 @ A3 Date April 2009

Dwg No. H60/1003/7



CHURCH STILE

Sign Type 'B'.

Sign Type 'A'.

GREAT GEORGE STREET

28

31

72

70

AUTHORISATION FOR NON-PREScribed TRAFFIC SIGNS.

impact
HIGHWAYS AND ENGINEERING SERVICE
Director of Highways
J Chestham
TRAFFIC AND ROAD SAFETY UNIT
Highway Network Operations Manager
C Founds

Project
**PROPOSED RESIDENTS'
PARKING SCHEME.**
Title
CHANCEL PLACE, CHURCH STILE
OAK ST. & ST. CHAD'S CLOSE.
SIGNS (PLAN 2 OF 4).

Drawn JK	Traced	Checked	Safety Audit Check
Scale 1:200 @ A3		Date April 2009	
Dwg No. H60/1003/8			



SCALE WITH CAUTION AS DISTORTION CAN OCCUR

0 1 2 3 4 5 6 7 8 9 10cm

SCHOOL LANE

Sign Type 'A'.

Sign Type 'B'.

OAK STREET

MOORE STREET

AUTHORISATION FOR NON-PRESCRIBED TRAFFIC SIGNS.

impact

Engineering & Planning
through design - solving
problems with
sustainable and
innovative solutions

HIGHWAYS AND ENGINEERING SERVICE
Director of Highways
J Cheetham

TRAFFIC AND ROAD SAFETY UNIT
Highway Network Operations Manager
C Founds

Project

PROPOSED RESIDENTS'
PARKING SCHEME.

Title

CHANCEL PLACE, CHURCH STILE
OAK ST. & ST. CHAD'S CLOSE.
SIGNS (PLAN 3 OF 4).

Drawn

JK

Traced

Checked

Safety
Audit
Check

Scale

1:200 @ A3

Date

April 2009

Dwg No.

H60/1003/9



SCALE WITH CAUTION AS DISTORTION CAN OCCUR

0 1 2 3 4 5 6 7 8 9 10cm

GREAT

Sign Type 'A'.

Sign Type 'B'.

MOORE STREET

Church

ST CHAD'S CLOSE

AUTHORISATION FOR NON-PREScribed TRAFFIC SIGNS.

impact

Transport Management
Services Limited
100 St. Andrews Road
Barnsley S70 2JH
Tel: 01226 832323
www.impact-transport.co.uk

HIGHWAYS AND ENGINEERING SERVICE
Director of Highways
J Chestham

TRAFFIC AND ROAD SAFETY UNIT
Highway Network Operations Manager
C Founds

Project
**PROPOSED RESIDENTS'
PARKING SCHEME.**

Title
CHANCEL PLACE, CHURCH STILE
OAK ST. & ST. CHAD'S CLOSE.
SIGNS (PLAN 4 OF 4).

Drawn
JK

Traced

Checked

Safety
Audit
Check

Scale

1:200 @ A3

Date

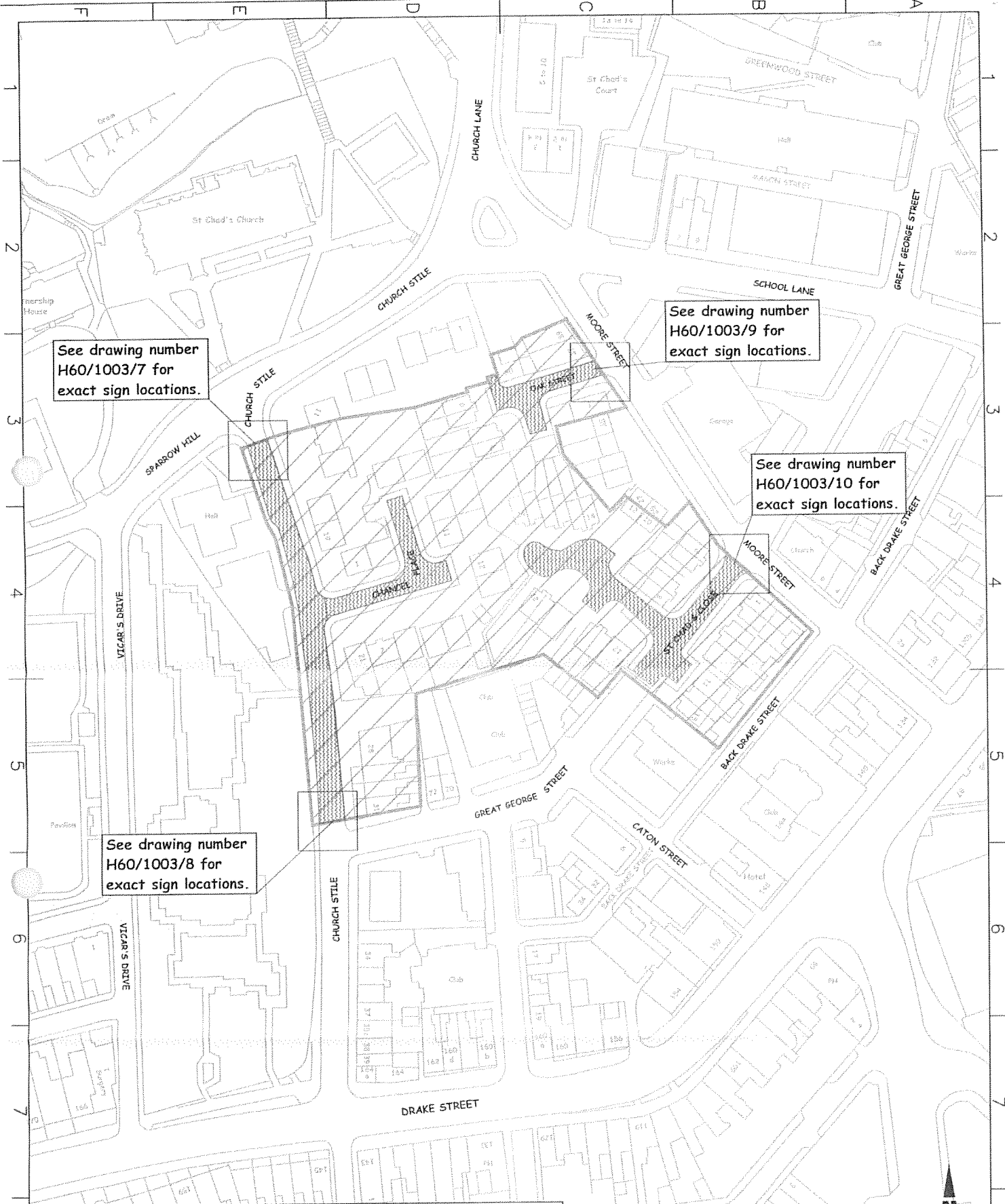
April 2009

Dwg No.

H60/1003/10



SCALE WITH CAUTION AS DISTORTION CAN OCCUR 0 1 2 3 4 5 6 7 8 9 10cm



AUTHORISATION FOR NON-PRESCRIBED TRAFFIC SIGNS.

- KEY**
- Highway for Residents' Permit Parking.
 - Area where Households may apply for a Resident/Visitor Parking Permit.

impact
Highways and Engineering Service
 HIGHWAYS AND ENGINEERING SERVICE
 Director of Highways
 J Chestham
 TRAFFIC AND ROAD SAFETY UNIT
 Highway Network Operations Manager
 C Found

Project
PROPOSED RESIDENTS' PARKING SCHEME.
 Title
 CHANCEL PLACE, CHURCH STILE
 OAK ST. & ST. CHAD'S CLOSE.
 LOCATION PLAN.

Drawn JK	Traced	Checked	Safety Audit Check
Scale 1:1000 @ A3		Date April 2009	
Dwg No. H60/1003/6			



John Kearns

From: Hugh Arnold [Hugh.Arnold@dft.gsi.gov.uk]
Sent: 30 November 2010 15:00
To: John Kearns
Subject: CASE 1884 PERMIT PARKING IN CHANCEL PLACE AND OTHER ROADS
Attachments: 1884 auth.pdf

Good afternoon John

I am now able to attach your authorisation for the requested signs. Please pass a copy of the attached documents to the police for their records.

Kind regards

Hugh

HUGH ARNOLD
TRAFFIC SIGNS
TM4
ZONE 2/08, GMH
TEL 020 7944 2987

Think before you print. To save energy and paper please only print this message if you really need to.

This email and any files transmitted with it are private and intended solely for the use of the individual or entity to which they are addressed.

If you are not the intended recipient the E-mail and any files have been transmitted to you in error and any copying, distribution or other use of the information contained in them is strictly prohibited.

Nothing in this E-mail message amounts to a contractual or other legal commitment on the part of the Government unless confirmed by a communication signed on behalf of the Secretary of State.

The Department's computer systems may be monitored and communications carried on them recorded, to secure the effective operation of the system and for other lawful purposes.

Correspondents should note that all communications from DfT may be automatically logged, monitored and/or recorded for lawful purposes.

The original of this email was scanned for viruses by the Government Secure Intranet virus scanning service supplied by Cable&Wireless Worldwide in partnership with MessageLabs. (CCTM Certificate Number 2009/09/0052.) On leaving the GSi this email was certified virus free. Communications via the GSi may be automatically logged, monitored and/or recorded for legal purposes.

Scanned by IBM Email Security Management Services powered by MessageLabs. For more information please visit <http://www-935.ibm.com/services/us/index.wss/offerfamily/iss/a1026954>
