

BOROUGH OF ROCHDALE
((CIVIL ENFORCEMENT OF TRAFFIC CONTRAVENTIONS) (VARIOUS
STREETS)
(ROCHDALE TOWNSHIP) ORDER 2008)
(AMENDMENT) (NO. 23) ORDER 2010

PRIMARY CARE TRUST PARKING STRATEGY IN THE MILKSTONE AND
DEEPLISH AREA OF ROCHDALE

The Rochdale Borough Council, in exercise of its powers under Sections 1(1), 2 and 4 of the Road Traffic Regulation Act 1984 ("the Act") and of all other enabling powers, and after consultation with the Chief Officer of Police in accordance with Section 124(1) and paragraph 20(1) of Part III of Schedule 9 to the Act, hereby make the following Order:-

1. This Order may be cited as the Borough of Rochdale ((Civil Enforcement of Traffic Contraventions) (Various Streets) (Rochdale Township) Order 2008) (Amendment) (No. 23) Order 2010 and shall come into operation on 1st July 2010.
2. The Borough of Rochdale (Civil Enforcement of Traffic Contraventions) (Various Streets) (Rochdale Township) Order 2008 is hereby amended by inserting the wording shown in the Schedule to this Order.
3. The Interpretation Act 1978 shall apply for the interpretation of this Order as it applies for the interpretation of an Act of Parliament.

THE SCHEDULE

Schedule No. 1.1
No Waiting At Any Time

Access Road off Richard Street (opposite No 30 Richard Street)

- (ni) Both sides from its junction with Richard Street for a distance of 15 metres in a north easterly direction.

Ann Street, Rochdale, Milkstone & Deeplish Ward

- (ni) Westerly side from its junction with Henry Street for a distance of 20 metres in a southerly direction.
- (nii) Westerly side from a point 35 metres south of its junction with Henry Street for a distance of 7 metres in a southerly direction.
- (niii) Westerly side from a point 10 metres north of its junction with Milk Street to a point 10 metres south of its junction with Milk Street.
- (niv) Westerly side from a point 10 metres north of its junction with Dowling Street to a point 20 metres south of its junction with Dowling Street.
- (nv) Westerly side from a point 38 metres south of its junction with Dowling Street to its termination in a southerly direction, including the closed end.

Dowling Street, Rochdale, Milkstone & Deeplish Ward

- (ni) Northerly side from its junction with Milkstone Road for a distance of 10 metres in an easterly direction.
- (nii) Northerly side from its junction with Ann Street for a distance of 10 metres in a westerly direction.
- (niii) Northerly side from its junction with Ann Street for a distance of 15 metres in an easterly direction.
- (niv) Northerly side from a point 33 metres east of its junction with Ann Street for a distance of 4 metres in an easterly direction.
- (nv) Northerly side from a point 48 metres east of its junction with Ann Street for a distance of 23 metres in an easterly direction.
- (nvi) Northerly side from a point 82 metres east of its junction with Ann Street to its junction with Maclure Road.
- (nvii) Southerly side from its junction with Milkstone Road to its junction with Ann Street.
- (nviii) Southerly side from its junction with Ann Street for a distance of 53 metres in an easterly direction (to the lay-by).
- (ix) Southerly side from a point 81 metres east of its junction with Ann Street (end of lay-by) to its junction with Maclure Road.

Henry Street, Rochdale, Milkstone & Deeplish Ward

- (ni) Southerly side from its junction with Ann Street for a distance of 10 metres in an easterly direction.
- (nii) Southerly side from a point 50 metres east of its junction with Ann Street for a distance of 11 metres in an easterly direction.
- (niii) South easterly side from a point 88 metres north east of its junction with Ann Street for a distance of 7 metres in a north easterly direction.
- (niv) South easterly side from its junction with Maclure Road for a distance of 15 metres in a south westerly direction.

Maclure Road, Rochdale, Milkstone & Deeplish Ward

- (ni) Westerly side from its junction with Dowling Street for a distance of 20 metres in a northerly direction.
- (nii) Westerly side from a point 37 metres north of its junction with Dowling Street for a distance of 5 metres in a northerly direction.
- (niii) Westerly side from a point 85 metres north of its junction with Dowling Street for a distance of 37 metres in a northerly direction.
- (niv) Westerly side from its junction with Henry Street for a distance of 15 metres in a southerly direction.
- (nv) Easterly side from its junction with Richard Street for a distance of 15 metres in a southerly direction.
- (nvi) Easterly side from a point 25 metres south of its junction with Richard Street for a distance of 12 metres in a southerly direction.
- (nvii) Easterly side from a point 44 metres south of its junction with Richard Street for a distance of 14 metres in a southerly direction.
- (nviii) Easterly side from a point 100 metres south of its junction with Richard Street for a distance of 16 metres in a southerly direction.

Milk Street, Rochdale, Milkstone & Deeplish Ward

- (ni) Northerly side from its junction with Milkstone Road for a distance of 10 metres in an easterly direction.
- (nii) Northerly side from its junction with Ann Street for a distance of 10 metres in a westerly direction.
- (niii) Southerly side from its junction with Milkstone Road to its junction with Ann Street.

Richard Street, Rochdale, Milkstone & Deeplish Ward

- (ni) South westerly side from its junction with Maclure Road for a distance of 15 metres in a south easterly direction.
- (nii) South westerly side from a point 15 metres north west of its junction with Station Road to a point 15 metres south east of junction with Station Road.
- (niii) North easterly side from a point 36 metres south east of its junction with Maclure Road to a point 16 metres south east of its junction with Access Road (opposite No 30 Richard Street).
- (niv) North easterly side from a point 63 metres south east of its junction with Access Road (opposite No 30 Richard Street) to a point 15 metres south east of a point opposite its junction with Station Road.

Station Road, Rochdale, Milkstone & Deeplish Ward

- (ni) Both sides from its junction with Richard Street for a distance of 15 metres in a south westerly direction.

Schedule No 3.19

**Waiting Limited Monday to Saturday 8am – 6pm, 20 Minutes,
Return Prohibited Within 1 Hour 40 Minutes.**

Dowling Street, Rochdale, Milkstone & Deeplish Ward

- (ni) Southerly side (in the lay-by) from a point 63 metres east of its junction with Ann Street for a distance of 18 metres in an easterly direction.

**Schedule No 3.20 – Waiting Limited Monday to Saturday 8am – 6pm, 2 Hours,
Return Prohibited Within 1 Hour.**

Ann Street, Rochdale, Milkstone & Deeplish Ward

- (ni) Westerly side from a point 20 metres south of its junction with Henry Street for a distance of 15 metres in a southerly direction.
- (nii) Westerly side from a point 42 metres south of its junction with Henry Street to a point 10 metres north of its junction with Milk Street.

Dowling Street, Rochdale, Milkstone & Deeplish Ward

- (ni) Northerly side from a point 10 metres east of its junction with Milkstone Road to a point 22 metres west of its junction with Ann Street.
- (nii) Northerly side from a point 10 metres west of its junction with Ann Street for a distance of 5 metres in a westerly direction.
- (niii) Northerly side from a point 15 metres east of its junction with Ann Street for a distance of 18 metres in an easterly direction.

- (niv) Northerly side from a point 37 metres east of its junction with Ann Street for a distance of 11 metres in an easterly direction.
- (nv) Northerly side from a point 71 metres east of its junction with Ann Street for a distance of 11 metres in an easterly direction.

Henry Street, Rochdale, Milkstone & Deeplish Ward

- (ni) Southerly side from a point 10 metres east of its junction with Ann Street for a distance of 40 metres in an easterly direction.
- (nii) South easterly side from a point 95 metres north east of its junction with Ann Street to a point 15 metres south west of its junction with Maclure Road.

Maclure Road, Rochdale, Milkstone & Deeplish Ward

- (ni) Westerly side from a point 20 metres north of its junction with Dowling Street for a distance of 17 metres in a northerly direction.
- (nii) Westerly side from a point 42 metres north of its junction with Dowling Street for a distance of 43 metres in a northerly direction.
- (niii) Westerly side from a point 122 metres north of its junction with Dowling Street to a point 15 metres south of its junction with Henry Street.
- (niv) Easterly side from a point 15 metres south of its junction with Richard Street for a distance of 10 metres in a southerly direction.
- (nv) Easterly side from a point 37 metres south of its junction with Richard Street for a distance of 7 metres in a southerly direction.

Milk Street, Rochdale, Milkstone & Deeplish Ward

- (ni) Northerly side from a point 10 metres east of its junction with Milkstone Road to a point 10 metres west of its junction with Ann Street.

Schedule No 7.1 – Loading Only Bay

Dowling Street, Rochdale, Milkstone & Deeplish Ward

- (ni) Southerly side (in the lay-by) from a point 53 metres east of its junction with Ann Street for a distance of 10 metres in an easterly direction.

Schedule No 7.12 – No Stopping At Any Time Except Ambulances.

Henry Street, Rochdale, Milkstone & Deeplish Ward

- (ni) Southerly side from a point 17 metres east of its junction with Suffolk Street for a distance of 9 metres in an easterly direction.

Schedule No 9.1 – Disabled Parking Place 24 hour any day.

Ann Street, Rochdale, Milkstone & Deeplish Ward

- (ni) Westerly side from a point 21 metres north of its junction with Dowling Street for a distance of 7 metres in a northerly direction.

Dowling Street, Rochdale, Milkstone & Deeplish Ward

- (ni) Northerly side from a point 15 metres west of its junction with Ann Street for a distance of 7 metres in a westerly direction.

Richard Street, Rochdale, Milkstone & Deeplish Ward

- (ni) South westerly side from a point 27 metres north west of its junction with Station Road for a distance of 7 metres in a north westerly direction.

Sussex Street, Rochdale, Milkstone & Deeplish Ward

- (ni) Southerly side from a point 43 metres east of its junction with Suffolk Street for a distance of 7 metres in an easterly direction.

Schedule No 9.4 - Resident Permit Parking Mon- Sat 8am – 6pm

Ann Street, Rochdale, Milkstone & Deeplish Ward

- (ni) Westerly side from a point 10 metres south of its junction with Milk Street to a point 28 metres north of its junction with Dowling Street.
- (nii) Westerly side from a point 10 metres north of its junction with Dowling Street for a distance of 11 metres in a northerly direction.
- (niii) Westerly side from a point 20 metres south of its junction with Dowling Street for a distance of 18 metres in a southerly direction.

Henry Street, Rochdale, Milkstone & Deeplish Ward

- (ni) South easterly side from a point 61 metres east of its junction with Ann Street for a distance of 27 metres in a north easterly direction.

Maclure Road, Rochdale, Milkstone & Deeplish Ward

- (ni) Easterly side from a point 58 metres south of its junction with Richard Street for a distance of 42 metres in a southerly direction.

Richard Street, Rochdale, Milkstone & Deeplish Ward

- (ni) South westerly side from a point 15 metres south east of its junction with Maclure Road to a point 15 metres north west of its junction with Fire Station Road.
- (nii) South westerly side from a point 15 metres north west of its junction with Station Road for a distance of 12 metres in a north westerly direction.
- (niii) South westerly side from a point 15 metres south east of its junction with Fire Station Road to a point 34 metres north west of its junction with Station Road.

Appendix A

List of postal addresses of households that may apply to the Council for a Resident/Visitor Permit.

Ann Street, Rochdale, OL11 1EZ – Even No's 62 and 64.

Margaret Clitherow Court, Ann Street, Rochdale, OL11 1HP – Even No's 36 to 46 Inclusive.

Margaret Clitherow Court, Dowling Street, Rochdale, OL11 1HR – Odd No's 1 to 7 inclusive.

Margaret Clitherow Court, Milk Street, Rochdale, OL11 1HF – Even No's 2 to 16 inclusive.

Milk Street, Rochdale, OL11 1HF – Odd No 5.

Hampden Street, Rochdale, OL11 1DX – Even No's 2 and 4.

Henry Street, Rochdale, OL11 1EP – Odd No's 3 to 9 inclusive.

Maclure Road, Rochdale, OL11 1DN – odd No's 15 to 25 inclusive.

Depaul UK, Statham House, 1 Maclure Road, Rochdale, OL11 1DN

Richard Street, Rochdale, OL11 1DU – Even No's 20 to 42 inclusive and even No's 48 to 54 inclusive.

Index to Schedules

Appendix A List of postal addresses of households that may apply to the Council for a Resident/Visitor Permit

7.12 No Stopping At Any Time Except Ambulances

Articles

7(k) any vehicle, except ambulances, to stop at any time in any of the lengths of roads specified in Schedule 7.12.

16(3)(a)(v) Ambulances

Dated this 22nd day of June 2010

THE COMMON SEAL of THE ROCHDALE)


BOROUGH COUNCIL was hereunto affixed)

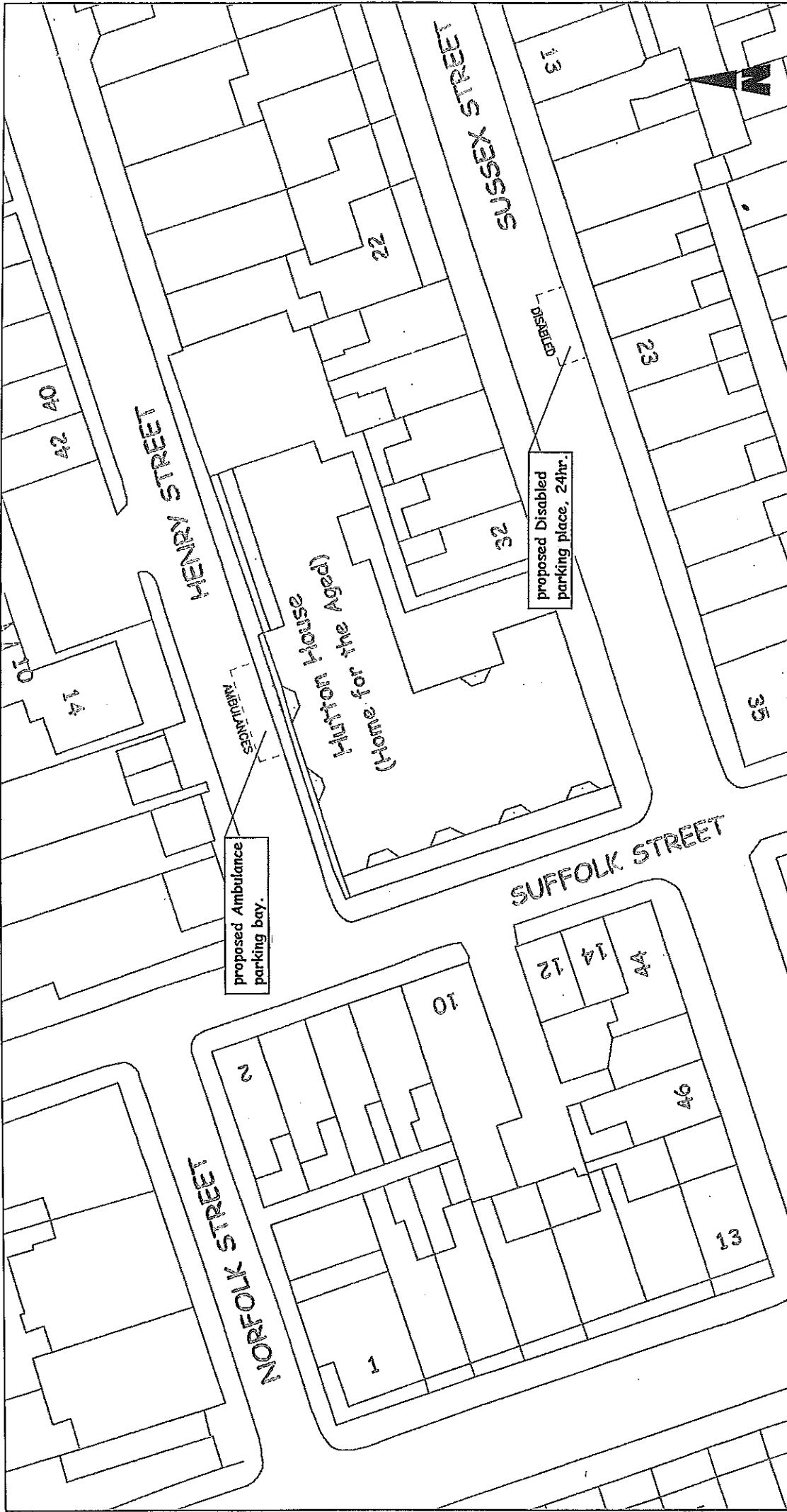
in the presence of:)




Authorised Signatory (tr)

tro73a

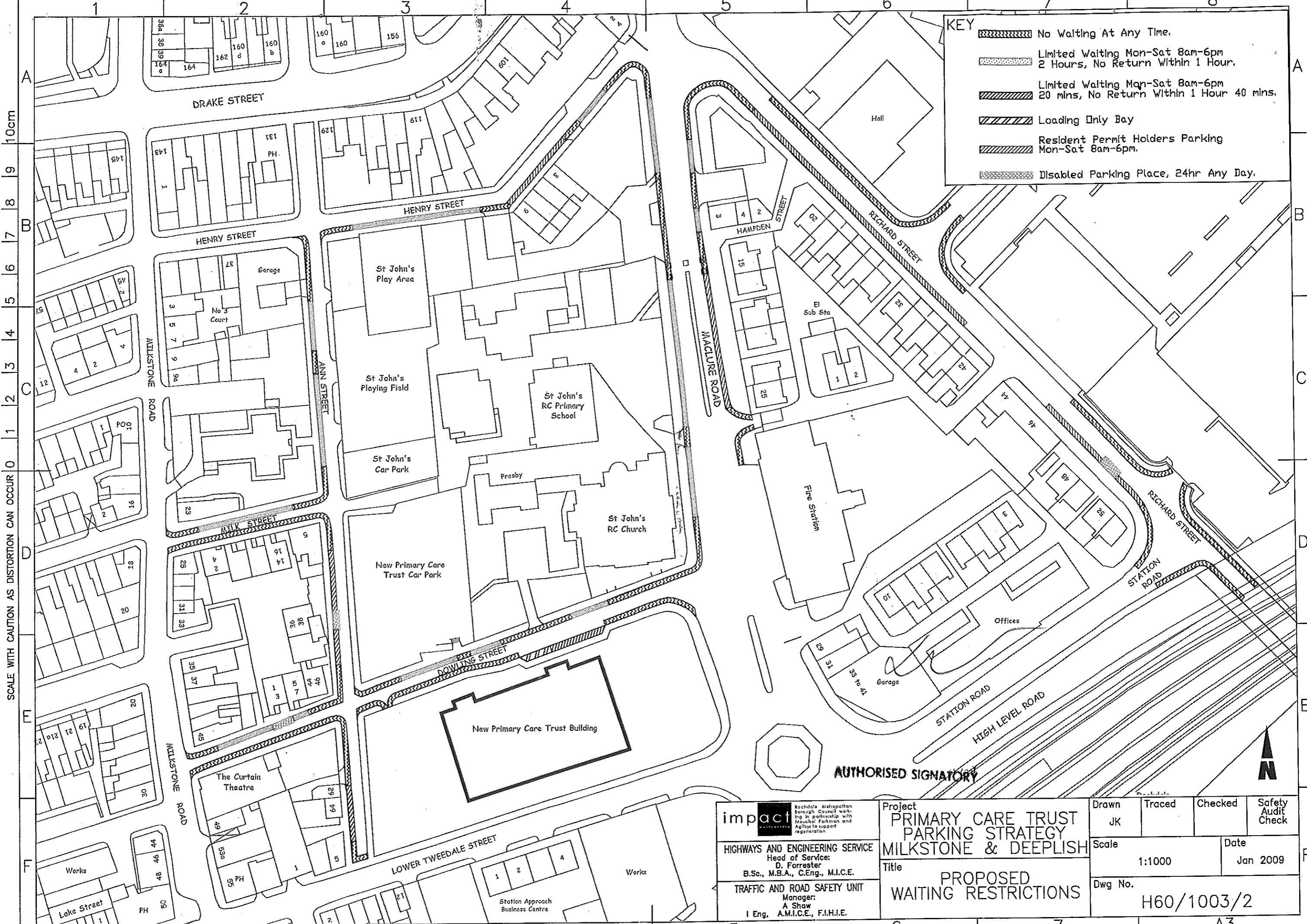




impact <small>INCORPORATING</small> HIGHWAYS AND ENGINEERING SERVICE Head of Service: D. Forrester B.Sc., M.B.A., C.Eng., M.I.C.E.	Project PRIMARY CARE TRUST PARKING STRATEGY MILKSTONE & DEEPLISH.			Drawn JK	Traced	Checked	Safety Audit Check
	Title PROPOSED AMBULANCE PARKING BAY & DISABLED PARKING PLACE, 24HR			Scale 1:500	Date May 2009		Dwg No. H60/1003/3



SCALE WITH CAUTION AS DISTORTION CAN OCCUR



KEY

	No Waiting At Any Time.
	Limited Waiting Mon-Sat 8am-6pm 2 Hours, No Return Within 1 Hour.
	Limited Waiting Mon-Sat 8am-6pm 20 mins, No Return Within 1 Hour 40 mins.
	Loading Only Bay
	Resident Permit Holders Parking Mon-Sat 8am-6pm.
	Disabled Parking Place, 24hr Any Day.

AUTHORISED SIGNATORY



 Rochdale Metropolitan Borough Council working in partnership with Manchester Parkman and AgriPart to support regeneration HIGHWAYS AND ENGINEERING SERVICE Head of Service: D. Forrester B.Sc., M.B.A., C.Eng., M.I.C.E. TRAFFIC AND ROAD SAFETY UNIT Manager: A Shaw I Eng. A.M.I.C.E., F.I.H.I.E.	Project PRIMARY CARE TRUST PARKING STRATEGY MILKSTONE & DEEPLISH	Drawn JK	Traced	Checked	Safety Audit Check
	Title PROPOSED WAITING RESTRICTIONS	Scale 1:1000	Date Jan 2009		
		Dwg No. H60/1003/2			

