

BOROUGH OF ROCHDALE
CIVIL ENFORCEMENT OF TRAFFIC CONTRAVENTIONS) (VARIOUS STREETS)
(ROCHDALE TOWNSHIP) ORDER 2008)
(AMENDMENT) (NO. 32) ORDER

New Broad Lane, Rochdale

The Rochdale Borough Council, in exercise of its powers under Sections 1(1), 2 and 4 of the Road Traffic Regulation Act 1984 ("the Act") and of all other enabling powers, and after consultation with the Chief Officer of Police in accordance with Section 124(1) and paragraph 20(1) of Part III of Schedule 9 to the Act, hereby make the following Order:-

1. This Order may be cited as the Borough of Rochdale ((Civil Enforcement of Traffic Contraventions) (Various Streets) (Rochdale Township) Order 2008) (Amendment) (No. 32) Order and shall come into operation on 1st August 2010.
2. The Borough of Rochdale (Civil Enforcement of Traffic Contraventions) (Various Streets) (Rochdale Township) Order 2008 is hereby amended by inserting the wording shown in the Schedule to this Order.
3. The Interpretation Act 1978 shall apply for the interpretation of this Order as it applies for the interpretation of an Act of Parliament.

SCHEDULE

Schedule No. 1.1
No Waiting At Any Time

New Broad Lane, Balderstone and Kirkholt Ward

n (i) both sides from a point 13 metres north west of its junction with White Horse Meadows for a distance of 30 metres in a north westerly direction

n (ii) the south westerly side from a point 31 metres south east of its junction with Waddington Fold for a distance of 52 metres in a north westerly direction

n (iii) the north easterly side from a point 31 metres south east of its junction with Waddington Fold for a distance of 30 metres in a north westerly direction

n (iv) the south westerly side from a point 50 metres south east of its junction with Hurst Meadow for a distance of 71 metres in a north westerly direction.

n (v) the north easterly side from a point 50 metres south east of its junction with Hurst Meadow for a distance of 30 metres in a north westerly direction.

n (vi) the easterly side from a point 15 metres south of its junction with Brockway for a distance of 134 metres in a northerly direction.

n (vii) the westerly side from a point 25 metres north of its junction with Brockway for a distance of 30 metres in a southerly direction.

n (viii) the westerly sode from a point 15 metres south of its junction with Badger Close for a distance of 82 metres in a northerly direction.

Badger Close, Balderstone and Kirkholt Ward

n (i) Both sides from its junction with New Broad Lane for a distance of 10 metres in a westerly direction.

Brockway, Balderstone and Kirkholt Ward

n (i) both sides from its junction with New Broad Lane for a distance of 10 metres in an easterly direction.

Hurst Meadow, Balderstone and Kirkholt Ward

n (i) both sides from its junction with New Broad Lane for a distance of 15 metres in a south westerly direction.

Waddington Fold, Balderstone and Kirkholt Ward


n (i) Both sides from its junction with New Broad Lane for a distance of 10 metres in a south westerly direction.



Dated this 8th day of July 2010

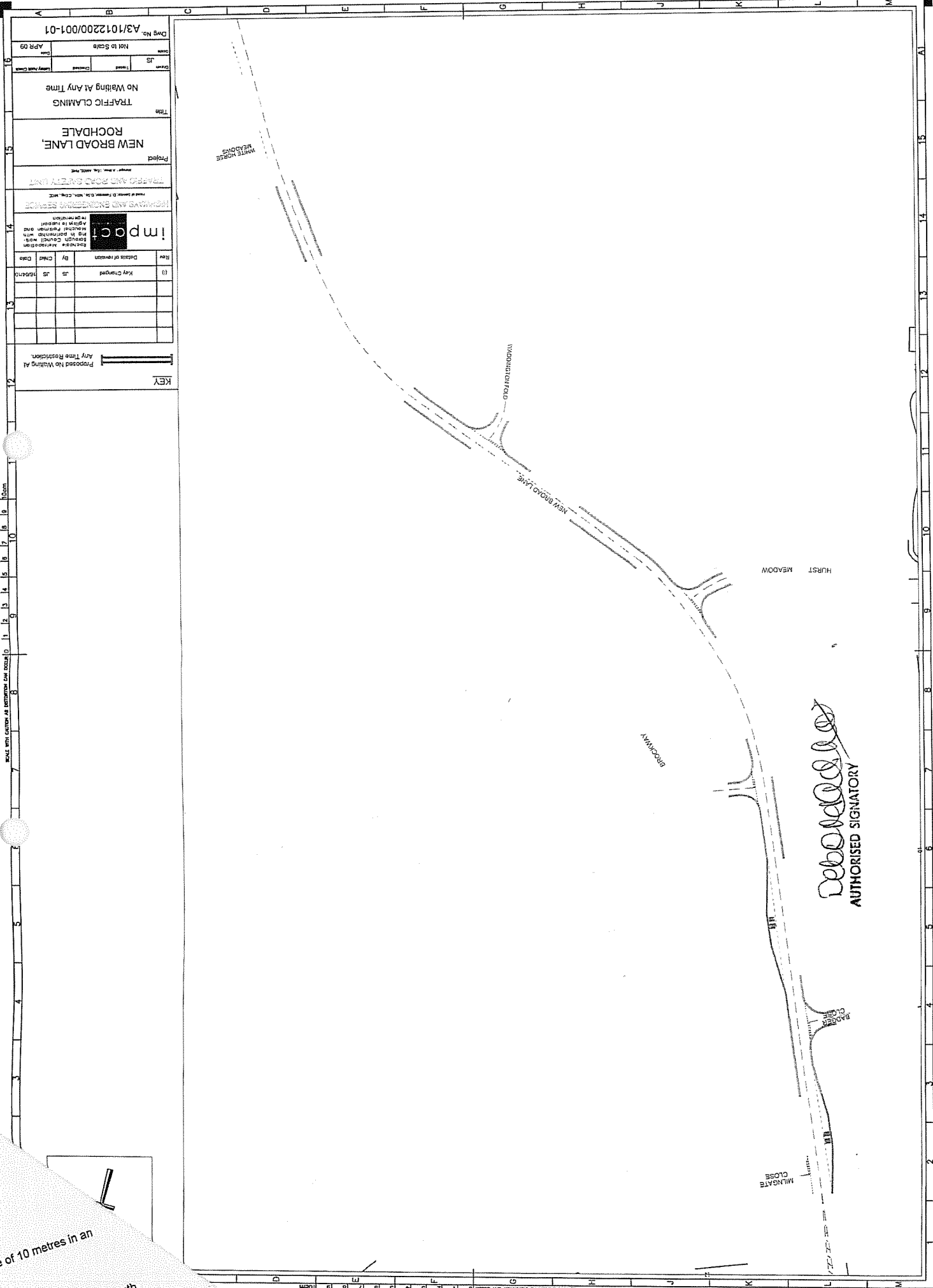
THE COMMON SEAL of THE ROCHDALE)

BOROUGH COUNCIL was hereunto affixed)

in the presence of:


Authorised Signatory





Drawn: JS
 Title: TRAFFIC CALMING
 Project: NEW BROAD LANE, ROCSDALE
 Client: IMPACT
 Date: APR 09
 Drawing No: A3/1012200/001-01

Rev	Date of revision	By	CHKD	DATE
(1)	Key Changed	JS	JS	11/04/09

Proposed to Waiting At Any Time Restriction.

KEY

Scale with distance as indicated on drawing and shown on this sheet.
 15 metres in a south
 10 metres in an east

Debra [Signature]
 AUTHORISED SIGNATORY