

**BOROUGH OF ROCHDALE**  
**((CIVIL ENFORCEMENT OF TRAFFIC CONTRAVENTIONS))**  
**(VARIOUS STREETS)**  
**(MIDDLETON TOWNSHIP) ORDER 2008)**  
**(AMENDMENT) (NO. 6) ORDER 2010**

**CORPORATION STREET/OLD HALL STREET AREA, MIDDLETON**

The Rochdale Borough Council, in exercise of its powers under Sections 1(1), 2 and 4 of the Road Traffic Regulation Act 1984 ("the Act") and of all other enabling powers, and after consultation with the Chief Officer of Police in accordance with Section 124(1) and paragraph 20(1) of Part III of Schedule 9 to the Act, hereby make the following Order:-

1. This Order may be cited as the Borough of Rochdale ((Civil Enforcement of Traffic Contraventions) (Various Streets) (Middletton Township) Order 2008) (Amendment) (No. 6) Order 2010 and shall come into operation on 1<sup>st</sup> March 2010.
2. The Borough of Rochdale (Civil Enforcement of Traffic Contraventions) (Various Streets) (Middletton Township) Order 2008 is hereby amended by inserting the wording shown in Schedule 1 to this Order.
3. Those parts of the Borough of Rochdale (Civil Enforcement of Traffic Contraventions) (Various Streets) (Middletton Township) Order 2008, as shown in Schedule 2 to this Order be hereby revoked.
4. The Interpretation Act 1978 shall apply for the interpretation of this Order as it applies for the interpretation of an Act of Parliament.

**SCHEDULE 1**

Add to **Index to Schedules** the following:

3.32 Waiting Limited, 2 hours, No Return Within 1 Hour

**Schedule No. 1.1**

**No Waiting At Any Time**

Corporation Street, North Middleton Ward

(ni) the north easterly side from its junction with Old Hall Street to its termination in a south easterly direction, including the turning head.

(nii) the south westerly side from its junction with Old Hall Street to a point 46.5 metres south east of the extension of the south easterly kerb line of Old Hall Street.

(niii) the south westerly side from a point 100 metres south east of the extension of the south easterly kerb line of Old Hall Street to its termination in a south easterly direction.

(niii) South easterly side from its junction with Corporation Street to its junction with Townley Street.

## SCHEDULE 2

### **Schedule No. 1.1**

#### **No Waiting At Any Time**

Corporation Street, North Middleton Ward

- (i) the east side from its junction with Old Hall Street for the remainder of its length including the full turning head.
- (ii) the west side from a point opposite the northerly kerb line of Old Hall Street for a distance of 44 metres in a southerly direction.
- (iii) the west side from a point 113 metres south of the northerly kerb line of Old Hall Street for a distance of 69 metres in a southerly direction.

Harbord Street, North Middleton Ward

- (i) the east side from its junction with Old Hall Street to its junction with Market Place.
- (ii) the west side from a point 26 metres south of its junction with Market Place to its junction with Old Hall Street.
- (iii) the west side from its junction with Market Place to a point 8 metres south of its junction with Market Place.

Old Hall Street, North Middleton Ward

- (i) the north side from its junction with Harbord Street for a distance of 54 metres in a west of its junction with Harbord Street.
- (ii) the north side from its junction with Townley Street for a distance of 8 metres in a westerly direction.
- (iii) the south side from its junction with Townley Street to a point 6 metres west of its junction with Townley Street.
- (iv) the south side from its junction with Harbord Street to a point 32 metres east of its junction with Harbord Street.
- (v) the south side from its junction with Corporation Street to its junction with Harbord Street.

### **Schedule No. 2.2**

#### **No Waiting Mon-Sat 8am-6pm**

Old Hall Street, North Middleton Ward

- (i) the south side from a point 6 metres west of its junction with Townley Street to a point 29 metres west of its junction with Townley Street.
- (ii) the south side from a point 47 metres west of its junction with Townley Street to a point 51 metres west of its junction with Townley Street.

Schedule No. 7.5

Taxi Rank No Waiting Anytime Except Taxis

Harbord Street, North Middleton Ward

the west side from a point 8 metres south of its junction with Market Place to a point 18 metres south of its junction with Market Place.

Dated this 11th day of February 2010


THE COMMON SEAL of THE ROCHDALE )

BOROUGH COUNCIL was hereunto )

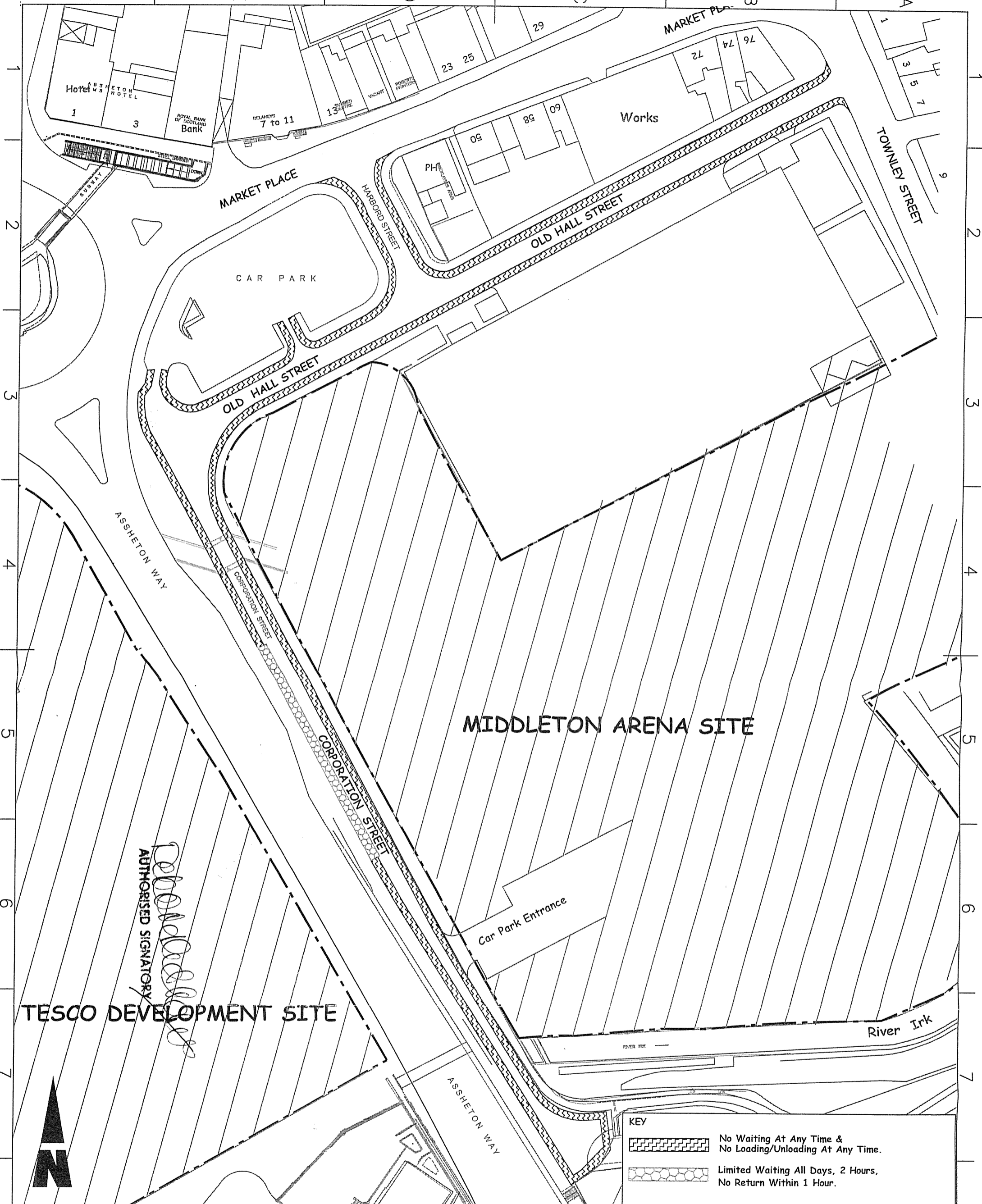
affixed in the presence of: )


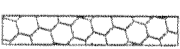


Authorised Signatory



NUMBER IN SEAL BOOK  
35487



KEY			
	No Waiting At Any Time & No Loading/Unloading At Any Time.		
	Limited Waiting All Days, 2 Hours, No Return Within 1 Hour.		

A3

**impact**  
 Rochdale Metropolitan Borough Council working in partnership with Mouchel Parkman and Agilisys to support regeneration  
 HIGHWAYS AND ENGINEERING SERVICE  
 Head of Service:  
 D. Forrester  
 B.Sc., M.B.A., C.Eng., M.I.C.E.  
 TRAFFIC AND ROAD SAFETY UNIT  
 Manager:  
 A. Shaw  
 I. Eng. A.M.I.C.E., F.I.H.I.E.

Project  
**TESCO DEVELOPMENT MIDDLETON.**  
 Title  
**PROPOSED TRAFFIC REGULATION ORDERS MIDDLETON ARENA AREA**

Drawn JK	Traced	Checked	Safety Audit Check
Scale Not to Scale		Date Feb 2009	
Dwg No. 800256/Lead/2			