

BOROUGH OF ROCHDALE
((CIVIL ENFORCEMENT OF TRAFFIC CONTRAVENTIONS) (VARIOUS STREETS)
(PENNINES TOWNSHIP) ORDER 2008)
(AMENDMENT) (NO. 2) ORDER

SMITHY BRIDGE ROAD, LITTLEBOROUGH

The Rochdale Borough Council, in exercise of its powers under Sections 1(1), 2 and 4 the Road Traffic Regulation Act 1984 ("the Act") and of all other enabling powers, and after consultation with the Chief Officer of Police in accordance with Section 124(1) and paragraph 20(1) of Part III of Schedule 9 to the Act, hereby make the following Order:-

1. This Order may be cited as the Borough of Rochdale ((Civil Enforcement of Traffic Contraventions) (Various Streets) (Pennines Township) Order 2008) (Amendment) (No. 2) Order and shall come into operation on Tuesday 1st September 2009.
2. The Borough of Rochdale (Civil Enforcement of Traffic Contraventions) (Various Streets) (Pennines Township) Order 2008 is hereby amended by inserting the wording shown in Schedule One to this Order.
3. Those parts of the Borough of Rochdale (Civil Enforcement of Traffic Contraventions) (Various Streets) (Pennines Township) Order 2008, as shown in Schedule Two to this Order be hereby revoked.
4. The Interpretation Act 1978 shall apply for the interpretation of this Order as it applies for the interpretation of an Act of Parliament.

SCHEDULE ONE

Schedule No. 1.1 - No Waiting At Any Time

Bridgenorth Drive, Littleborough Lakeside Ward

n (i) the east side from its junction with Smithy Bridge Road to a point 30 metres north of its junction with Smithy Bridge Road

Little Clegg Road, Littleborough Lakeside Ward

n (i) both sides from its junction with Smithy Bridge Road for a distance of 15 metres in a southerly direction

Smithy Bridge Road, Littleborough Lakeside Ward

n (i) the south side from its junction with Little Clegg Road to a point 40 metres north-west of its junction with Walmsley Avenue

Walmsley Avenue, Littleborough Lakeside Ward

n (i) both sides from its junction with Smithy Bridge Road for a distance of 11 metres in a southerly direction

Schedule 5.26 - No Loading Mon - Sat 8am-9:30am & Mon - Fri 3pm-5pm

Bridgenorth Drive, Littleborough Lakeside Ward

n (i) the east side from its junction with Smithy Bridge Road to a point 30 metres north of its junction with Smithy Bridge Road

n (ii) the west side from its junction with Smithy Bridge Road to a point 14 metres north of its junction with Smithy Bridge Road

Henry Street, Littleborough Lakeside Ward

n (i) the west side from its junction with Smithy Bridge Road to a point 16 metres north-east of its junction with Smithy Bridge Road

Little Clegg Road, Littleborough Lakeside Ward

n (i) both sides from its junction with Smithy Bridge Road for a distance of 15 metres in a southerly direction

Smithy Bridge Road, Littleborough Lakeside Ward

- n (i) the north side from its junction with Bridgenorth Drive to its junction with Henry Street
- n (ii) the north side from its junction with Bridgenorth Drive to a point 101 metres north-west of its junction with Bridgenorth Drive
- n (iii) the south side from its junction with Little Clegg Road to a point 40 metres north-west of its junction with Walmsley Avenue

Walmsley Avenue, Littleborough Lakeside Ward

- n (i) both sides from its junction with Smithy Bridge Road for a distance of 11 metres in a southerly direction

Schedule 8.1 – School Zigzag Mon-Fri 8am-5pm No Stopping On School Entrance Markings

Bridgenorth Drive, Littleborough Lakeside Ward

- n (i) The west side from a point 14 metres north-east of its junction with Smithy Bridge Road for a distance of 120.24 metres in a north-easterly direction outside Smithy Bridge School

SCHEDULE TWO

Schedule No. 1.1 - No Waiting At Any Time

Bridgenorth Drive, Littleborough Lakeside Ward

- (i) the east side from its junction with Smithy Bridge Road to a point 16 metres north of its junction with Smithy Bridge Road

Schedule 5.20 - No Loading Mon-Sat 8.00-9.30am And Mon-Fri 4.00-6.00pm

Bridgenorth Drive, Littleborough Lakeside Ward

- (i) the east side from its junction with Smithy Bridge Road to a point 16 metres north of its junction with Smithy Bridge Road
- (ii) the west side from its junction with Smithy Bridge Road to a point 14 metres north of its junction with Smithy Bridge Road

Smithy Bridge Road, Littleborough Lakeside Ward

- (i) the north side from its junction with Bridgenorth Drive to its junction with Henry Street
- (ii) the north side from its junction with Bridgenorth Drive to a point 101 metres north-west of its junction with Bridgenorth Drive

Schedule 8.1 - School Zigzag Mon-Fri 8am-5pm No Stopping On School Entrance Markings

Bridgenorth Drive, Littleborough Lakeside Ward

the west side from a point 14 metres north-east of its junction with Smithy Bridge Road for a distance of 123 metres in an north-easterly direction outside Smithy Bridge Road


Dated this 11th day of August 2009

THE COMMON SEAL of THE ROCHDALE)

BOROUGH COUNCIL was hereunto affixed)

in the presence of:)

Ann Butterfield
Authorised Signatory



tro73a

NUMBER IN SEAL BOOK
35217

SCALE WITH CAUTION. S DISTORTION CAN OCCUR

10cm

9

8

7

6

5

4

3

2

1

0

1

2

3

4

A

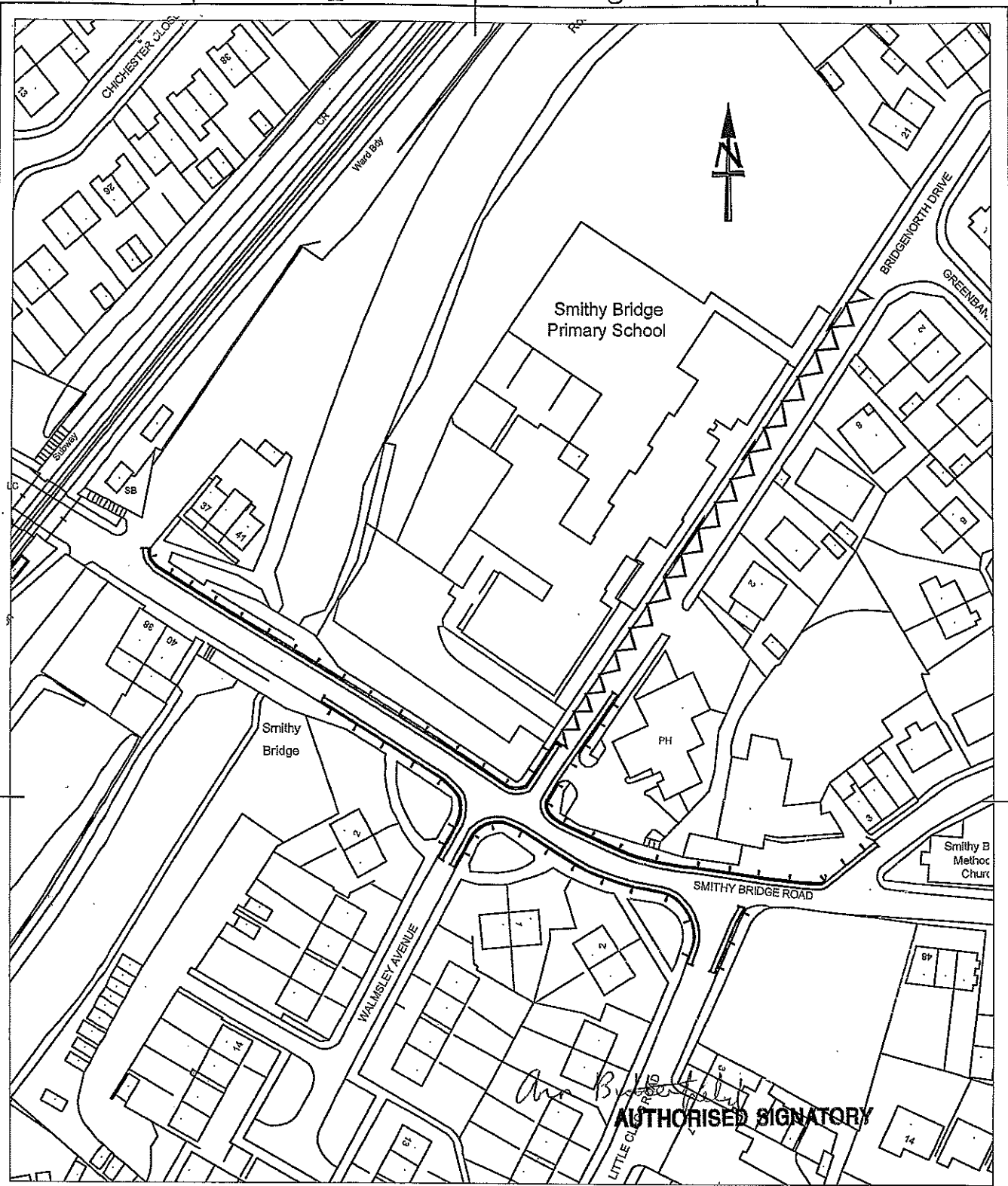
B

C

D

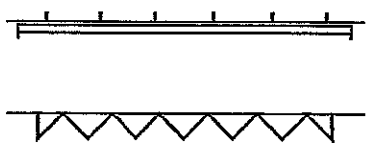
E

F



Ann B...
AUTHORISED SIGNATORY

Key to proposed restrictions



No waiting at any time; no loading, Mon - Sat, 8 am - 9.30 am
Mon - Fri, 3 pm - 5 pm.

No stopping on school entrance markings;
Mon - Fri, 8 am - 5 pm

| | | | | | |
|---|--|--|------------------------------------|---------------------------|---------------------------|
| <p>Rochdale Metropolitan Borough Council working in partnership with Mouchel Parkman and Agilis to support regeneration</p> | <p>Project</p> <p>Smithy Bridge Primary School Littleborough</p> | <p>Drawn</p> <p>AJC</p> | <p>Traced</p> | <p>Checked</p> | <p>Safety Audit Check</p> |
| | <p>HIGHWAYS AND ENGINEERING SERVICE</p> <p>Head of Service: D. Forrester B.Sc., M.B.A., C.Eng., M.I.C.E.</p> | <p>Title</p> <p>Proposed Waiting Restrictions</p> | <p>Scale</p> <p>A4 Plot 1:1250</p> | <p>Date</p> <p>Nov 08</p> | |
| <p>TRAFFIC AND ROAD SAFETY UNIT</p> <p>Manager: A Shaw I Eng, A.M.I.C.E., F.I.H.I.E.</p> | <p>Dwg No.</p> <p>A4/809505/03</p> | | | | |