

BOROUGH OF ROCHDALE**((CIVIL ENFORCEMENT OF TRAFFIC CONTRAVENTIONS) (VARIOUS STREETS)****(ROCHDALE TOWNSHIP) ORDER 2008)****(AMENDMENT) (NO.4) ORDER 2009****(EDENFIELD ROAD, CHURCHILL STREET, ROOLEY STREET, INGS LANE, PHOENIX STREET, ROOLEY MOOR ROAD, BROTHEROD HALL ROAD AND CUTGATE ROAD, ROCHDALE)**

The Rochdale Borough Council, in exercise of its powers under Sections 1(1), 2 and 4 of the Road Traffic Regulation Act 1984 ("the Act") and of all other enabling powers, and after consultation with the Chief Officer of Police in accordance with Section 124(1) and paragraph 20(1) of Part III of Schedule 9 to the Act, hereby make the following Order:-

1. This Order may be cited as the Borough of Rochdale ((Civil Enforcement of Traffic Contraventions) (Various Streets)(Rochdale Township) Order 2008) (Amendment) (No.4) Order 2009 and shall come into operation on 1st March 2009.
2. The Borough of Rochdale (Civil Enforcement of Traffic Contraventions) (Various Streets) (Rochdale Township) Order 2008 is hereby amended, as shown in the Schedule to this Order.
3. The Interpretation Act 1978 shall apply for the interpretation of this Order as it applies for the interpretation of an Act of Parliament.

SCHEDULE**Schedule No 1.1
No Waiting At Any Time****Existing Provision****New Provision****Brotherod Hall Road, Spotland & Falinge Ward**

None

- (i) The west side from its junction with Rooley Moor Road for a distance of 20 metres in a northerly direction

None

- (ii) The east side from its junction with Rooley Moor Road for a distance of 18 metres in a northerly direction

Churchill Street, Spotland & Falinge Ward

The east side from its junction with Edenfield Road for a distance of 50.2 metres in a northerly direction

- (i) The east side from its junction with Edenfield Road for a distance of 15 metres in a northerly direction

None

- (ii) The west side from its junction with Edenfield Road for a distance of 10 metres in a northerly direction

Cutgate Road, Spotland & Falinge Ward

None

- Both sides from its junction with Ings Lane for a distance of 15 metres in a westerly direction

Edenfield Road, Spotland & Falinge Ward

None

- (ix) The north side from its junction with Churchill Street for a distance of 10 metres in a westerly direction

None

- (x) The north side from its junction with Churchill Street for a distance of 35 metres in an easterly direction

None

- (xi) The south side from its junction with Churchill Street for a distance of 10 metres in an easterly direction

None

- (xii) The north-east side from a point 20 metres north-west of its junction with Rooley Street to a point 10 metres south-east of its junction with Rooley Street

Ings Lane, Spotland & Falinge Ward

None

- (iii) The east side from a point 15 metres north of its junction with Phoenix Street to a point 22 metres south of its junction with Phoenix Street

None

- (iv) The west side from a point 20 metres north of its junction with Rooley Moor Road to a point 15 metres south of its junction with Cutgate Road

None

- (v) The east side from a point 24 metres north of its junction with Rooley Moor Road to a point 34 metres south of its junction with Rooley Moor Road

Phoenix Street, Spotland & Falinge Ward

None

Both sides from its junction with Ings Lane for a distance of 15 metres in an easterly direction

Rooley Street, Spotland & Falinge Ward

None

Both sides from its junction with Edenfield Road for a distance of 15 metres in a northerly direction

Rooley Moor Road, Spotland & Falinge Ward

None

(vii) The north side from a point 49 metres west of its junction with Ings Lane to a point 15 metres east of its junction with Brotherod Hall Road

None

(viii) The south side from a point 52 metres west of its junction with Ings Lane to a point 68 metres east of its junction with Ings Lane

**Schedule No 2.3
No Waiting Mon-Fri 8am-5pm**

Existing Provision

New Provision

Churchill Street, Spotland & Falinge Ward

None

The east side from a point 15 metres north of its junction with Edenfield Road to a point 52 metres north of its junction with Edenfield Road

Rooley Moor Road, Spotland & Falinge Ward

None

The north side from a point 15 metres east of its junction with Brotherod Hall Road for a distance of 24 metres in an easterly direction

Schedule No 3.5
Waiting Limited Mon-Sat 8am-6pm 20 Mins. No Return Within 40 Mins

Existing Provision

New Provision

Edenfield Road, Spotland & Falinge Ward

None

The north side from a point 35 metres east of its junction with Churchill Street for a distance of 16 metres in a generally easterly direction

Schedule No 8.1
School ZigZag Mon-Fri 8am-5pm No Stopping On School Entrance Markings

Existing Provision

New Provision

Churchill Street, Spotland & Falinge Ward

Both sides from a point 50.2 metres north of its junction with Edenfield Road for a distance of 32 metres in a northerly direction

(i) The east side from a point 52 metres north of its junction with Edenfield Road for a distance of 31.56 metres in a northerly direction

None

(ii) The west side from a point 50 metres north of its junction with Edenfield Road for a distance of 31.56 metres in a northerly direction

Dated this 17th day of February 2009

THE COMMON SEAL of THE ROCHDALE)


BOROUGH COUNCIL was hereunto affixed)

in the presence of:)

L. E. Coyle

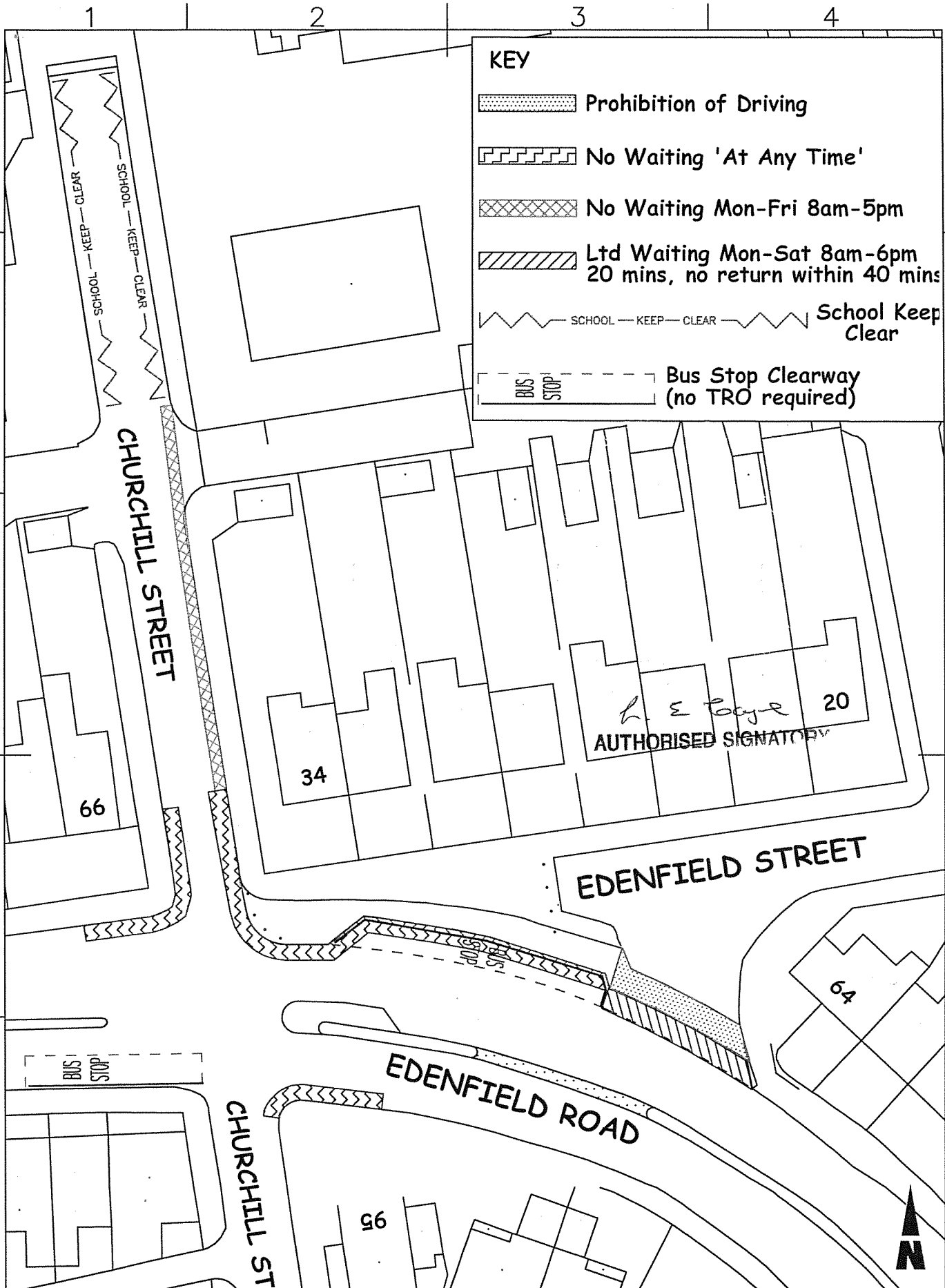
DS

Authorised Signatory


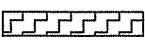

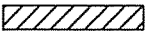





NUMBER IN SEAL BOOK
34994

SCALE WITH CAUTION AS DISTORTION CAN OCCUR 0 1 2 3 4 5 6 7 8 9 10cm



KEY

-  Prohibition of Driving
-  No Waiting 'At Any Time'
-  No Waiting Mon-Fri 8am-5pm
-  Ltd Waiting Mon-Sat 8am-6pm
20 mins, no return within 40 mins
-  SCHOOL — KEEP — CLEAR  School Keep Clear
-  BUS STOP Bus Stop Clearway (no TRO required)

L. E. Bayle
AUTHORISED SIGNATORY

impact Rochdale Metropolitan Borough Council working in partnership with Mouchel Parkman and Agilys to support regeneration

HIGHWAYS AND ENGINEERING SERVICE
Head of Service:
D. Forrester
B.Sc., M.B.A., C.Eng., M.I.C.E.

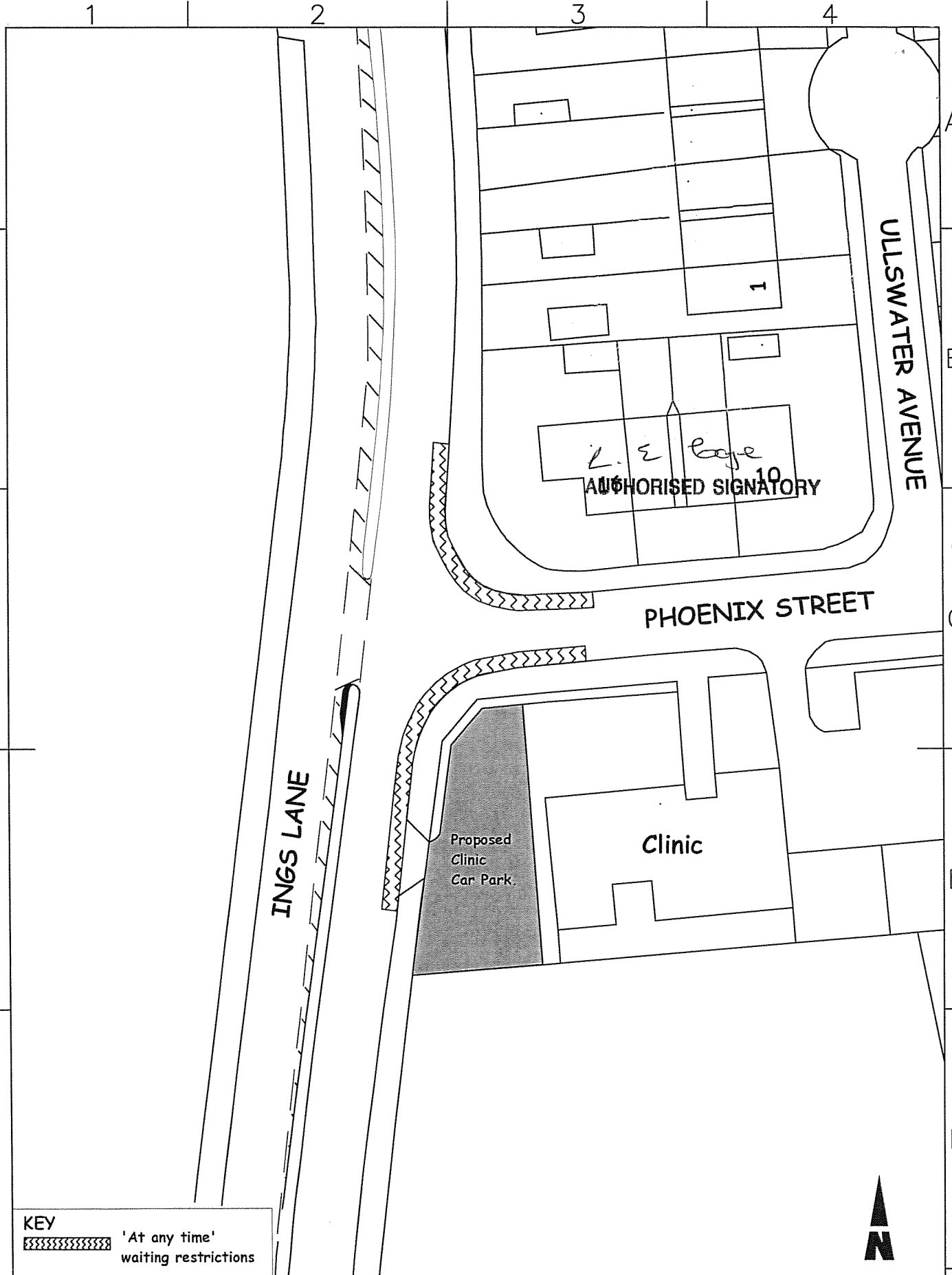
TRAFFIC AND ROAD SAFETY UNIT
Manager:
A Shaw
I Eng., A.M.I.C.E., F.I.H.I.E.


Project
**EDENFIELD ROAD,
EDENFIELD STREET
& CHURCHILL STREET**

Title
**PROPOSED TRAFFIC
REGULATION ORDERS.**

Drawn JK	Traced	Checked	Safety Audit Check
Scale 1:500		Date March 08	
Dwg No. 808157/54/2			

SCALE WITH CAUTION AS DISTORTION CAN OCCUR 0 1 2 3 4 5 6 7 8 9 10cm



KEY
 'At any time' waiting restrictions

impact Rochdale Metropolitan Borough Council working in partnership with Mouchel Parkman and Agilisys to support regeneration

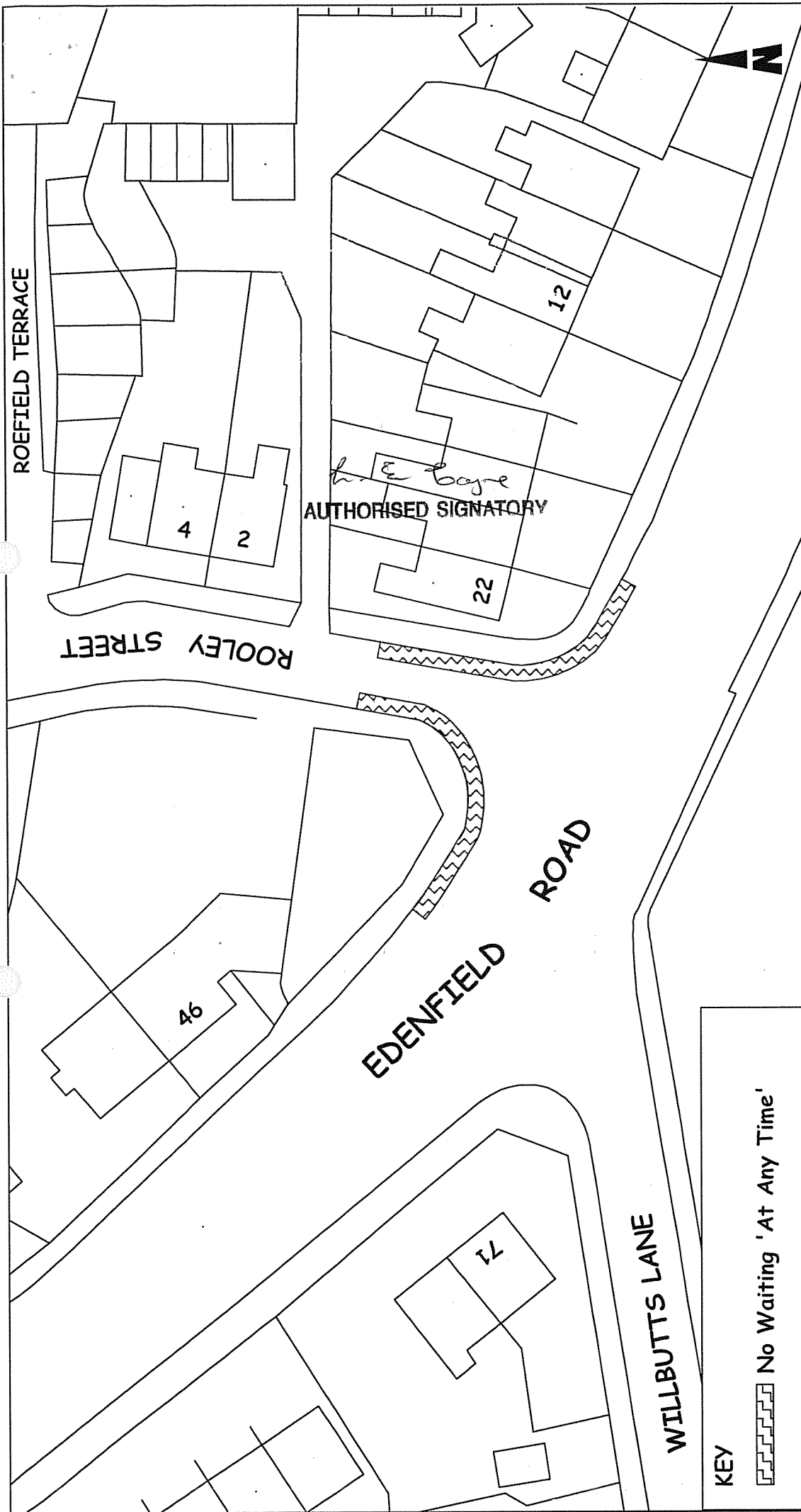
HIGHWAYS AND ENGINEERING SERVICE
 Head of Service:
 D. Forrester
 B.Sc., M.B.A., C.Eng., M.I.C.E.

TRAFFIC AND ROAD SAFETY UNIT
 Manager:
 A. Shaw
 I. Eng., A.M.I.C.E., F.I.H.I.E.

Project
INGS LANE & PHOENIX STREET, ROCHDALE.

Title
PROPOSED TRAFFIC REGULATION ORDERS.

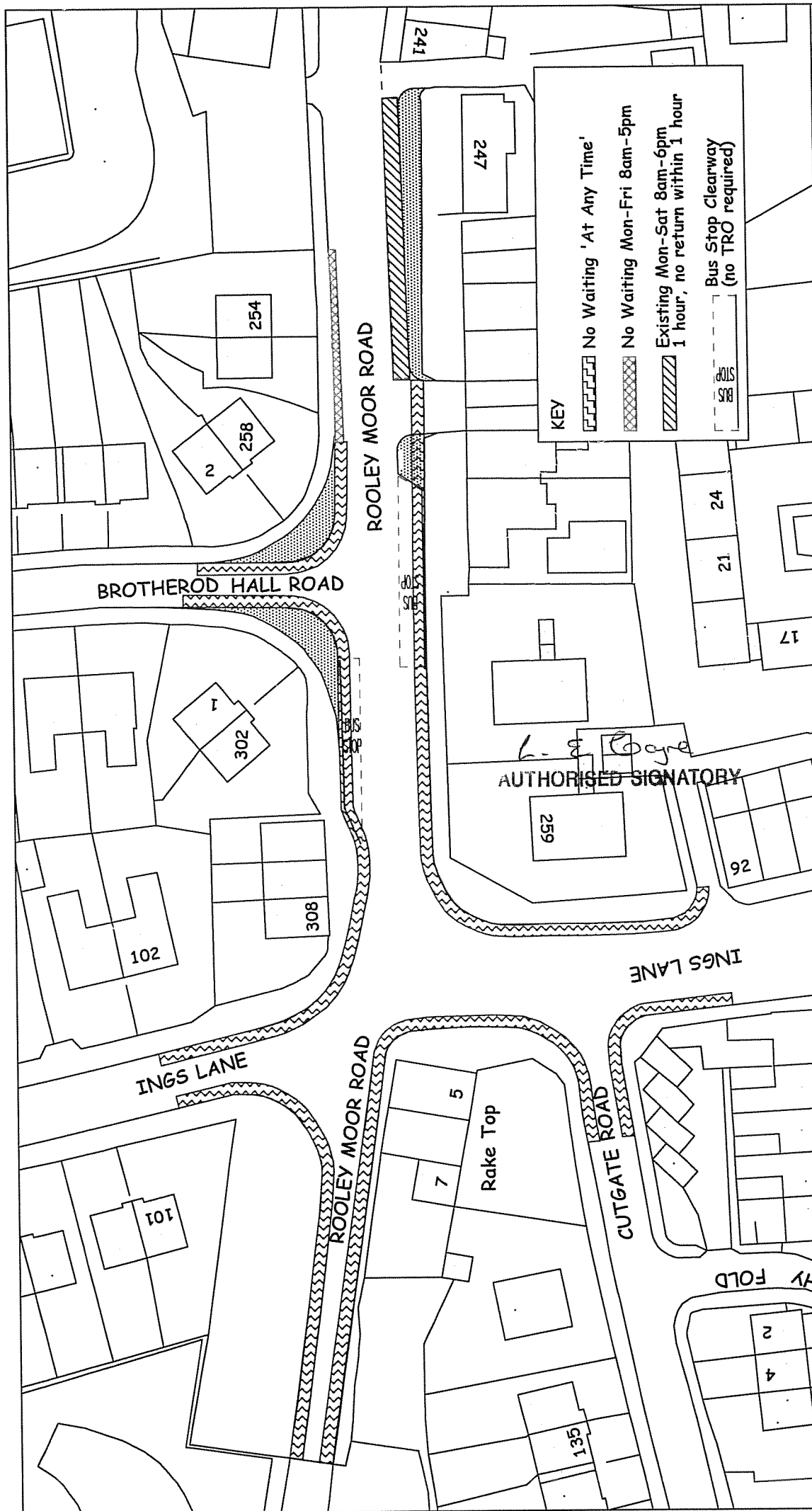
Drawn JK	Traced	Checked	Safety Audit Check
Scale 1:500		Date March 08	
Dwg No. 808324/39/1			



KEY

No Waiting 'At Any Time'

 Rochdale Metropolitan Borough Council working in partnership with Manchester, Tameside and Oldham Metropolitan Authorities HIGHWAYS AND ENGINEERING SERVICE Head of Service: D. Forrester B.Sc., M.B.A., C.Eng., M.I.C.E.	Project EDENFIELD ROAD/ROOLEY STREET, ROCHDALE		Drawn JK	Traced	Checked	Safety Audit Check
	Title PROPOSED TRAFFIC REGULATION ORDERS.		Scale 1:500	Date March 2008		Dwg No. 808157/54/3



impact Rochdale Metropolitan Borough Council work programme to improve the quality of the urban environment and regenerate the town centre. HIGHWAYS AND ENGINEERING SERVICE Head of Service: D. Forrester B.Sc., M.B.A., C.Eng., M.I.C.E.	Project ROOLEY MOOR ROAD, INGS LANE, CUTGATE ROAD & BROTHEROD HALL ROAD, ROCHDALE.	Drawn JK	Traced	Checked	Safety Audit Check
	Title PROPOSED TRAFFIC REGULATION ORDERS.	Scale 1:750	Date March 08	Dwg No. 808157/55/2	