

BOROUGH OF ROCHDALE
(CIVIL ENFORCEMENT OF TRAFFIC CONTRAVENTIONS) (VARIOUS STREETS)
(ROCHDALE TOWNSHIP) ORDER 2008
(AMENDMENT) (NO. 15) ORDER 2008

College Bank Flats Service Road, Central Rochdale Ward

The Rochdale Borough Council, in exercise of its powers under Sections 1(1), 2 and 4 of the Road Traffic Regulation Act 1984 ("the Act") and of all other enabling powers, and after consultation with the Chief Officer of Police in accordance with Section 124(1) and paragraph 20(1) of Part III of Schedule 9 to the Act, hereby make the following Order:-

1. This Order may be cited as the Borough of Rochdale ((Civil Enforcement of Traffic Contraventions) (Various Streets) (Rochdale Township) Order 2008) (Amendment) (No.15) Order and shall come into operation on 1st December 2008.
2. The Borough of Rochdale (Civil Enforcement of Traffic Contraventions) (Various Streets) (Rochdale Township) Order 2008 is hereby amended by inserting the wording shown in Schedule One to this Order.
3. Those parts of the Borough of Rochdale (Civil Enforcement of Traffic Contraventions) (Various Streets) (Rochdale Township) Order 2008, as shown in Schedule Two to this Order be hereby revoked.
4. The Interpretation Act 1978 shall apply for the interpretation of this Order as it applies for the interpretation of an Act of Parliament.

SCHEDULE ONE

Schedule No. 9.12
Resident Permit Parking

College Bank Flats Service Road, Central Rochdale Ward

n (i) the south east side Section to Mardyke from its junction with the Main College Bank Flats Service Road for a distance of 15 metres in a north easterly direction.

Schedule No. 1.1
No Waiting At Any Time

College Bank Flats Service Road, Central Rochdale Ward

n (i) the south east side section to Mardyke from a point 15 metres from its junction with the Main College Bank Flats Service Road for a distance of 43 metres in a north easterly direction.

SCHEDULE TWO

Schedule No. 9.12
Resident Permit Parking

College Bank Flats Service Road, Central Rochdale Ward

(iii) the south-east side Section to Mardyke from its junction with the Main College Bank Flats Service Road for a distance of 43 metres in an northeasterly direction

Schedule No. 1.1
No Waiting At Any Time

College Bank Flats Service Road, Central Rochdale Ward

(v) the south-east side Section to Mardyke from its junction with the Main College Bank Flats Service Road for a distance of 58 metres in an northeasterly direction


Dated this 30th day of October 2008

THE COMMON SEAL of THE ROCHDALE)

BOROUGH COUNCIL was hereunto affixed)

in the presence of:)

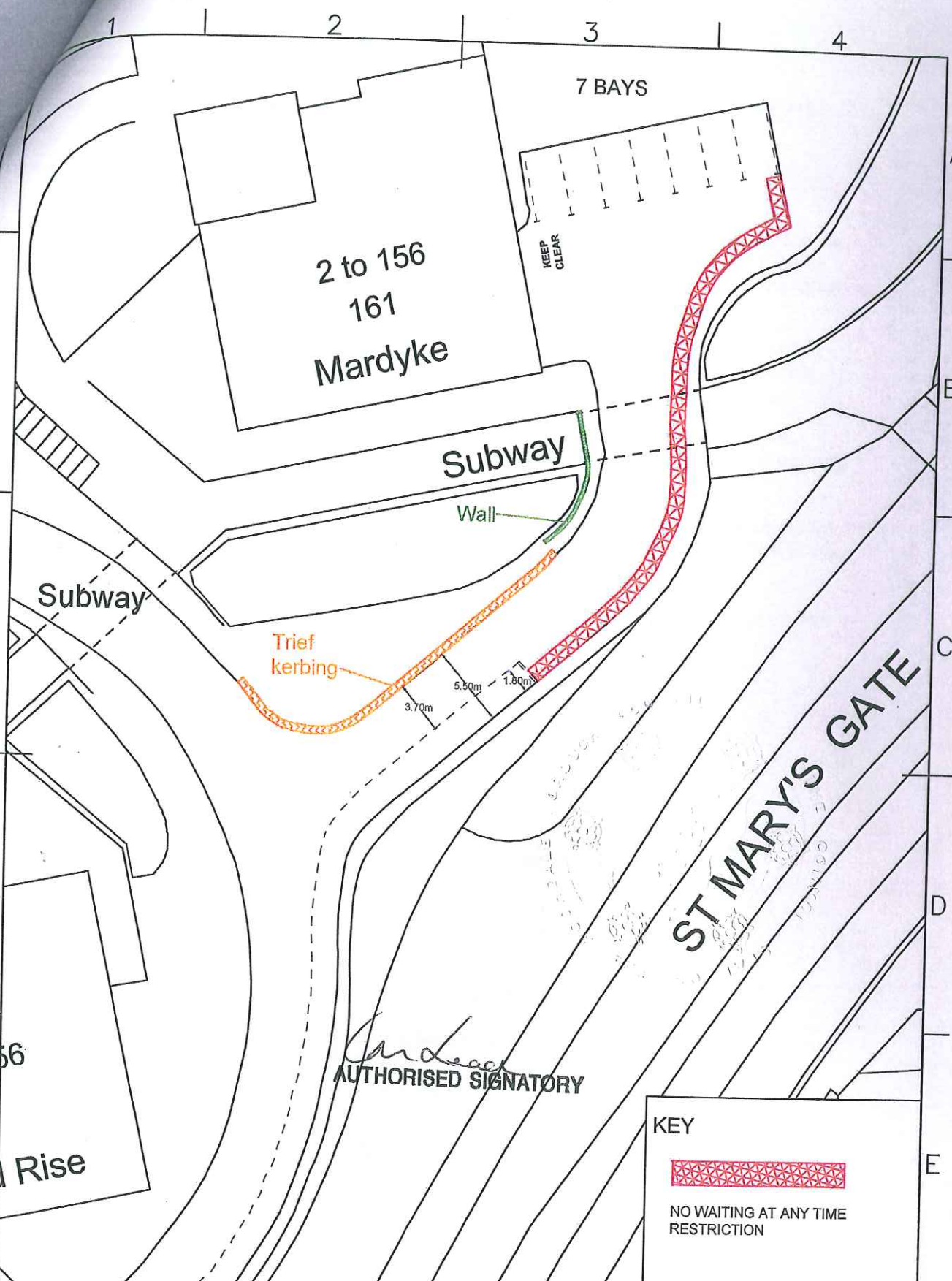
tro73a


Authorised Signatory




NUMBER IN SEAL BOOK
34837

SCALE WITH CAUTION AS DISTORTION CAN OCCUR 0 1 2 3 4 5 6 7 8 9 10cm



KEY



NO WAITING AT ANY TIME RESTRICTION

impact
 Rochdale Metropolitan Borough Council working in partnership with Mouchel Parkman and Agilys to support regeneration

HIGHWAYS AND ENGINEERING SERVICE
 Head of Service:
 D. Forrester
 B.Sc., M.B.A., C.Eng., M.I.C.E.

TRAFFIC AND ROAD SAFETY UNIT
 Manager:
 A Shaw
 I Eng. A.M.I.C.E., F.I.H.I.E.

Project
 COLLEGE BANK ACCESS ROAD, MARDYKE FLATS

Title
 COLLEGE BANK ACCESS ROAD, NO WAITING AT ANY TIME

Drawn CT	Traced *	Checked *	Safety Audit Check *
Scale 1:500		Date 01/06/2008	
Dwg No. A4/809324/036/001			