

BOROUGH OF ROCHDALE

(CIVIL ENFORCEMENT OF TRAFFIC CONTRAVENTIONS) (VARIOUS STREETS)

(ROCHDALE TOWNSHIP) ORDER 2008

(AMENDMENT) (NO. 1) ORDER 2008

The Rochdale Borough Council, in exercise of its powers under Sections 1(1), 2 and 4 of the Road Traffic Regulation Act 1984 ("the Act") and of all other enabling powers, and after consultation with the Chief Officer of Police in accordance with Section 124(1) and paragraph 20(1) of Part III of Schedule 9 to the Act, hereby make the following Order:-

1. This Order may be cited as the Borough of Rochdale ((Civil Enforcement of Traffic Contraventions) (Various Streets) (Rochdale Township) Order 2008) (Amendment) (No. 1) Order 2008 and shall come into operation on 1st July 2008.
2. The Borough of Rochdale (Civil Enforcement of Traffic Contraventions) (Various Streets) (Rochdale Township) Order 2008 is hereby amended, as shown in Schedule 1 to this Order.
3. That part of the Borough of Rochdale (Civil Enforcement of Traffic Contraventions) (Various Streets) (Rochdale Township Order 2008) is hereby revoked as shown in Schedule 2 to this Order.
4. The Interpretation Act 1978 shall apply for the interpretation of this Order as it applies for the interpretation of an Act of Parliament.

SCHEDULE 1

Schedule No 1.1
No Waiting At Any Time

Milkstone & Deeplish Ward

Existing Provision

New Provision

Hunters Lane

- | | |
|---|--|
| <p>(i) the south side from its junction with Cheetham Street to a point 6 metres West of its junction with Cheetham Street</p> <p>(ii) the south side from its junction with Reed Hill to a point 9 metres east of its junction with Reed Hill</p> <p>(iii) the south side from its junction with Reed Hill to a point 7 metres west of its junction with Reed Hill</p> | <p>(i) the south side from its junction with Cheetham Street to a point 27 metres east of its junction with Reed Hill</p> <p>(ii) the south side from a point 7 metres west of its junction with Reed Hill to a point 10 metres east of its junction with Reed Hill</p> <p>(iii) the south side from its junction with St Mary's Gate to a point 30 metres west of its junction with Reed Hill</p> |
|---|--|

Smith Street

- | | |
|---|---|
| <p>(v) the south side from its junction with Milton Street to a point 94 metres east of its junction with Milton Street</p> | <p>(v) the south side from its junction with Milton Street to a point 86 metres east of its junction with Milton Street</p> |
|---|---|

St Mary's Gate

- | | |
|---|---|
| <p>(ii) the south east side from its junction</p> | <p>(ii) the south east side from its junction</p> |
|---|---|

with Howard Place to a point 18 metres south west of its junction with Howard Place ~~X~~ ✓
with Howard Place to a point 20 metres south west of its junction with Howard Place ✓ *gr*

(iii) None *gr*

(iii) the south east side from a point 60 metres south west of its junction with Howard Place to a point 72 metres south west of its junction with Howard Place ✓ *gr*

Central Rochdale Ward

Entwisle Road

(v) the south side from its junction with Molesworth Street to a point 45 metres south west of its junction with Nile Street ✓ *gr*

(v) the south side from a point 20 metres east of its junction with Molesworth Street to a point 45 metres south west of its junction with Nile Street ✓ *gr*

North Lane

(i) None ✓ *gr*

(i) the south easterly side for its entire length ✓ *gr*

(ii) None ✓ *gr*

(ii) the north westerly side from its junction with Pitt Street to a point 10 metres south west of a point opposite the south westerly kerb line of Pitt Street ✓ *gr*

(iii) None ✓ *gr*

(iii) the north westerly side from a point 78 metres south west of its junction with Pitt Street to its termination in a south westerly direction ✓ *gr*

Pitt Street

(ii) the east side from a point 31 metres north east of its junction with Yorkshire Street for a distance of 64 metres in a northerly direction ✓ *gr*

(ii) the north easterly side from a point 21 metres north west of its junction with Yorkshire Street to its junction with North Lane ✓ *gr*

(iv) None ✓ *gr*

(iv) the south westerly side from its junction with North Street for a distance of 26 metres in a south easterly direction ✓ *gr*

Un-named Road between Lomax Street and Pitt Street

(i) None ✓ *gr*

(i) both sides from its junction with Pitt Street for a distance of 10 metres in a north easterly direction ✓ *gr*

Yorkshire Street

(ix) None ✓ *gr*

(ix) the north westerly side from its junction with Town Head for a distance of 42 metres in a south westerly direction ✓ *gr*

Whitworth Road

(i) the east side from its junction with Yorkshire Street (A58) to its junction with Greenbank Road

(i) the north easterly side from a point 90 metres north west of its junction with Town Head (A58) to its junction with Greenbank Road

* Needs to read N-E (currently E)

(ii) the west side from its junction with St Mary's Gate to its junction with Cronkeyshaw Road

(ii) the south westerly side from a point 90 metres north west of its junction with St Mary's Gate to its junction with Cronkeyshaw Road

* S-W (currently W)

Yorkshire Street

(i) the north side from its junction with Pitt Street to its junction with Halifax Road

(i) the north side from a point 57 metres west of a point opposite its junction with West Street to its junction with Halifax Road

OK

(v) the south side from a point 57 metres west of its junction with West Street to its junction with George Street

(v) the easterly side from its junction with George Street for a distance of 30 metres in a northerly direction

OK

Schedule No 2.2
No Waiting 'Mon-Sat 8am-6pm'

Milkstone & Deeplich Ward

Hunters Lane

(i) the east side for a distance of 24 metres in a southerly direction

(i) the northerly side from its junction with St Mary's Gate to its junction with Cheetham Street

OK

Central Rochdale Ward

North Lane

(i) None

(i) the north westerly side from a point 52 metres south west of its junction with Pitt Street to a point 78 metres south west of its junction with Pitt Street

OK

Schedule 4.1
No Loading at Any Time


Milkstone & Deeplich Ward

Hunters Lane

(i) None

(i) the south side from its junction with St Mary's Gate to a point 30 metres west of its junction with Reed Hill

OK



- (ii) None
- (iii) None

- (ii) the south side from a point 7 metres west of its junction with Reed Hill to a point 10 metres east of its junction with Reed Hill
- (iii) the south side from its junction with Cheetham Street to a point 27 metres east of its junction with Reed Hill

Central Rochdale Ward

Yorkshire Street

- (i) None
- (ii) None
- (i) the easterly side from its junction with George Street for a distance of 30 metres in a northerly direction
- (ii) the north westerly side from its junction with Town Head for a distance of 42 metres in a south westerly direction

Schedule No 5.3
No Loading 8.00-9.00am and 4.30-6.00pm

Central Rochdale Ward

Whitworth Road

- (i) the east side from its junction with Yorkshire Street (A58) to its junction with Greenbank Road
- (ii) the west side from a point 21 metres south of its junction with Duke Street to its junction with Cronkeyshaw Road
- (i) the north easterly side from a point 90 metres north west of its junction with Town Head (A58) to its junction with Greenbank Road
- (ii) the south westerly side from a point 90 metres north west of its junction with St Mary's Gate (A58) to its junction with Cronkeyshaw Road

Schedule No 5.9
No Loading Mon-Sat 8am-6pm

Milkstone & Deeplish Ward

Hunter's Lane

- (i) the north side from its junction with Cheetham Street to a point 31 metres west of its junction with Cheetham Street
- (i) the northerly side from its junction with St Mary's Gate to its junction with Cheetham Street

Schedule No 5.18
No Loading Mon-Sat 7.30-9.30am & 4.00-6.30pm

Milkstone & Deeplish Ward

Smith Street

(iii) the south side from its junction with Milton Street to a point 94 metres east of its junction with Milton Street

(iii) the south side from its junction with Milton Street to a point 86 metres east of its junction with Milton Street

Schedule No 6.6
24 Hour Clearway

Central Rochdale Ward

Entwisle Road

the north side from its junction with John Street to a point 20 metres east of its junction with John Street

Both sides from its junction with John Street/Molesworth Street to a point 20 metres east of its junction with John Street/Molesworth Street

John Street

Both sides from its junction with Entwisle Road/Smith Street for its entire length, to its junction with the Town Head Gyratory

Both carriageways from its junction with Entwisle Road/Smith Street for its entire length, to its junction with Town Head/St Mary's Gate

St Mary's Gate

The north west side from its junction with the Town Head Gyratory to its junction with The Esplanade

The north westerly carriageway from its junction with Town Head (A58) to its junction with Manchester Road (A58)

Town Head Gyratory

Both sides from its junction with St Mary's Gate, Whitworth Road, Yorkshire Street and John Street for its entire length

Both carriageways from its junction with St Mary's Gate (A58) to its junction with Yorkshire Street (A58), excluding the bus stop lay-bys in the north and south carriageways

Yorkshire Street (A58)

(i) None

(i) both sides from its junction with Town Head (A58) to a point 57 metres west of its junction with West Street

Whitworth Road

(i) None

(i) both sides from its junction with Town Head/St Mary's Gate for a distance of 90 metres in a north westerly direction



Milkstone & Deeplish Ward

John Street

Both sides from its junction with Entwisle Road/Smith Street for its entire length, to its junction with the Town Head Gyratory.

Both carriageways from its junction with Entwisle Road/Smith Street for its entire length, to its junction with the Town Head/ St Mary's Gate

** Not covered
+ London Road*

St Mary's Gate

(i) the east side from its junction with The Esplanade to its junction with Hunter's Lane, excluding the lay-by, abutting the Museum and Art Gallery, 24 metres from its junction with The Esplanade for a distance of 22 metres in a northerly direction

(i) the south easterly carriageway from its junction with Town Head (A58) to its junction with Manchester Road (A58), excluding the lay-by from a point 24 metres north east of its junction with Howard Place to a point 72 metres south west of its junction with Howard Place and the lay-by abutting the Museum and Art Gallery, 24 metres from its junction with The Esplanade for a distance of 22 metres in a northerly direction

91

Schedule No 9.7
Pay & Display Mon-Sat 8am-6pm
Maximum Stay Up To 40 Minutes

Milkstone & Deeplish Ward

St Mary's Gate

(i) the south east side from a point 18 metres south west of its junction with Howard Place to a point 58 metres south west of its junction with Howard Place

(i) the south east side from a point 20 metres south west of its junction with Howard Place to a point 60 metres south west of its junction with Howard Place

91

(ii) Revoke that part of the Borough of Rochdale (Civil Enforcement of Traffic Contraventions) (Various Streets) (Rochdale Township) Order 2008 as follows:-

*London Road
Manchester Road
Norton Hill
October*

SCHEDULE 2

Schedule No 1.1

No Waiting 'At Any Time'

Milkstone & Deeplish Ward

Hunters Lane

(iv) the south side from its junction with Hunter's Lane Car Park for a distance of 10 metres in an easterly direction

(iv) None

91

(v) the south side from its junction with the west side of Hunter's Lane Car Park for a distance of 8 metres in a westerly direction (v) None

OK

(vi) the south side from its junction with the west side of the Service Only Entrance Bay for a distance of 17 metres in a westerly direction (vi) None

OK

Schedule No 2.2

No Waiting 'Mon-Sat 8am-6pm'
Milkstone & Deeplich Ward

Hunters Lane

(ii) the north side from its junction with Cheetham Street to a point 32 metres west of its junction with Cheetham Street (ii) None

OK

(iii) the north side from the west side entrance of Reed Hill Car Park to its junction with St Mary's Gate (iii) None

OK

(iv) the south side from a point 6 metres west of its junction with Cheetham Street for a distance of 24 metres in a westerly direction (iv) None

OK

(v) the south side from a point 8 metres west of its junction with Hunter's Lane Car Park for a distance of 29 metres in a westerly direction (v) None

OK

(vi) the south side from the east side of the car park centre island to the west side of the car park centre island (vi) None

OK

(vii) the south side from a point 23 metres east of its junction with St Mary's Gate for a distance of 35 metres in an easterly direction (vii) None

OK

(viii) the south side from a point 17 metres west of its junction with Service only Bay for a distance of 44 metres in a westerly direction (viii) None

OK

St Mary's Gate

(i) the south east side from its junction with Hunter's Lane for a distance of 44 metres in a north easterly direction (i) None

OK

(ii) the south east side from its junction with Hunter's Lane for a distance of 23 metres in a south westerly direction (ii) None

OK

Schedule No 4.1
No Loading at Any Time

Milkstone & Deeplich Ward

St Mary's Gate

The south-east side from its junction with Hunter's Lane for a distance of 44 metres in a north easterly direction

None

NR

Schedule No 5.9

No Loading Mon-Sat 8.00-6.00pm

Milkstone & Deeplich Ward

Hunters Lane

(i) the north side from its junction with St Mary's Gate to its junction with Reed Hill car park

(ii) None

NR

(iii) the south side from its junction with Hunter's Lane Car Park for a distance of 29 metres in a westerly direction

(iii) None

NR

(iv) the south side from the east side of the car park centre island to the west side of the Car Park centre island

(iv) None

NR

(v) the south side from a point 23 metres east of its junction with St Mary's Gate for a distance of 35 metres in an easterly direction

(v) None

NR

(vi) the south side from a point 53 metres east of its junction with St Mary's Gate to a point 113 metres in an easterly direction

(vi) None

NR

(vii) the south side from its junction with Hunter's Lane Car Park for a distance of 10 metres in an easterly direction

(vii) None


NR

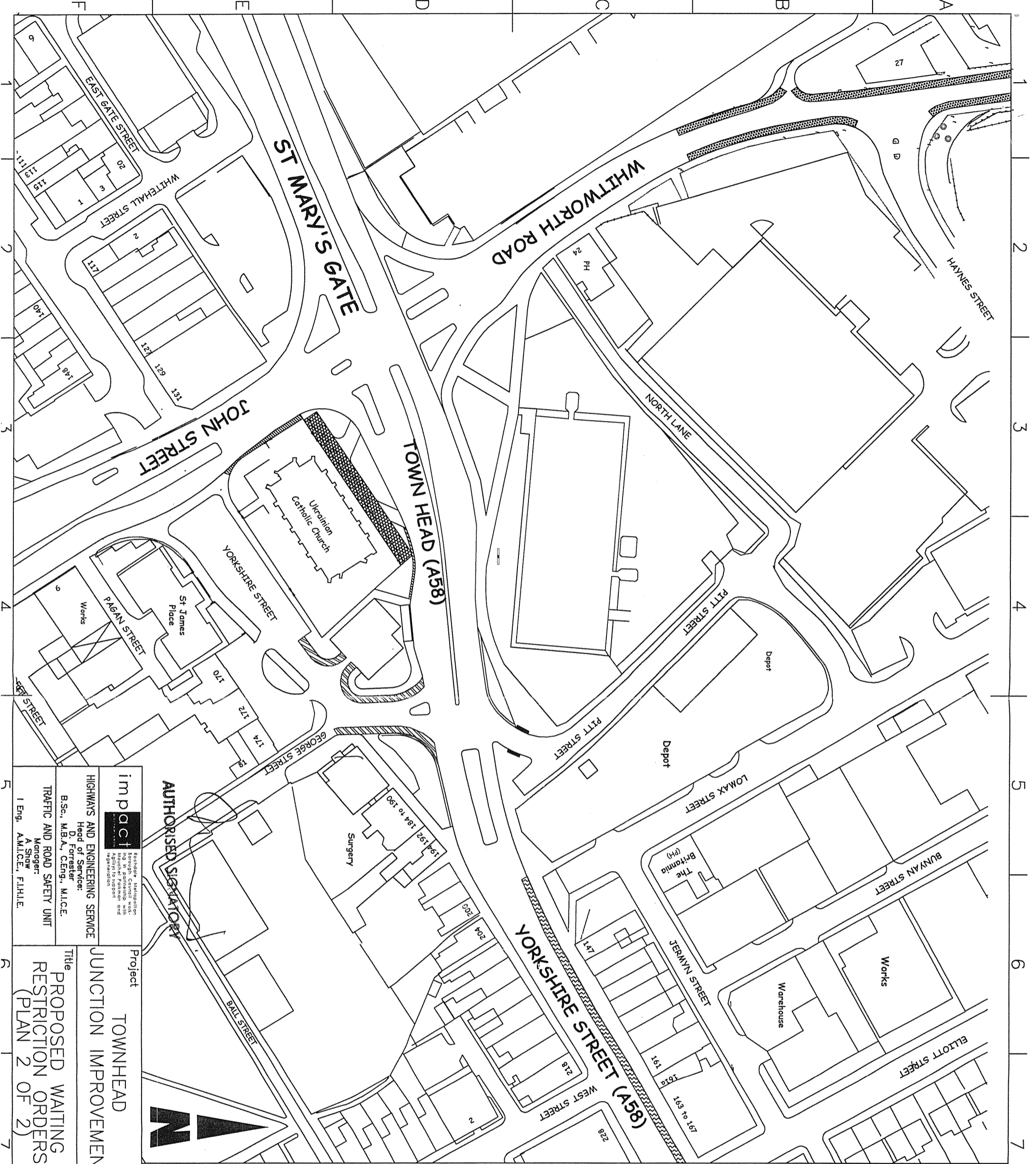
St Mary's Gate

The south-east side from its junction with Hunter's Lane for a distance of 23 metres in a south westerly direction

None

NR





impact
 Technical Management
 working in partnership with
 Borough Council with
 a view to support
 regeneration

HIGHWAYS AND ENGINEERING SERVICE
 Head of Services:
 D. Forrester
 B.Sc., M.B.A., CEng, M.I.C.E.

TRAFFIC AND ROAD SAFETY UNIT
 Manager:
 A. Shaw
 I. Eng. AM.I.C.E., F.I.H.I.E.

AUTHORISED SIGNATORY

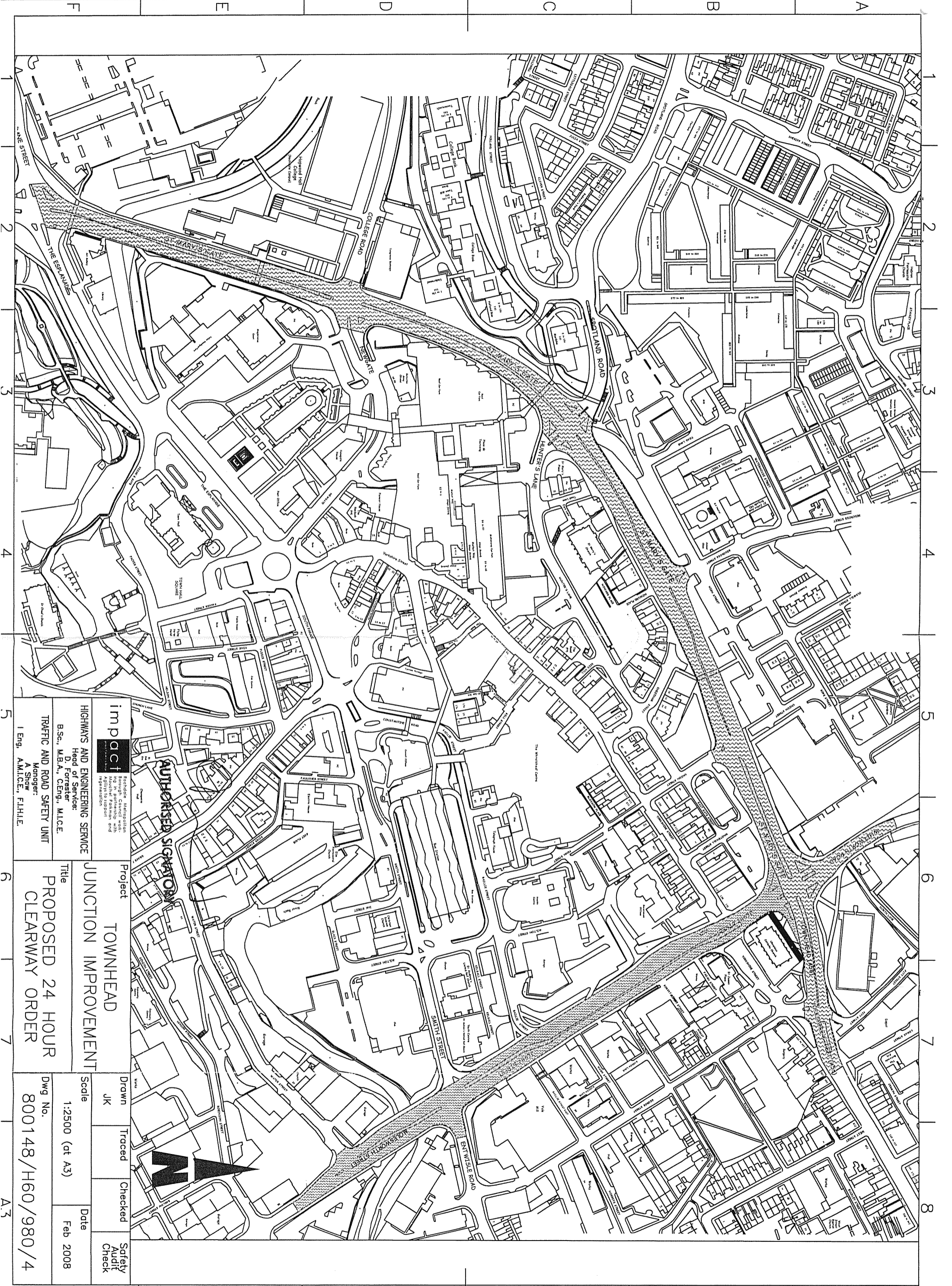
Project
**TOWNHEAD
 JUNCTION IMPROVEMENT**

Title
**PROPOSED WAITING
 RESTRICTION ORDERS
 (PLAN 2 OF 2)**

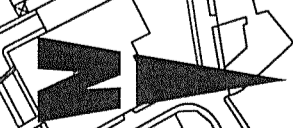
Drawn	JK	Traced	Checked	Safety Audit Check
Scale	1:1000 (at A3)		Date	Feb 2008
Dwg No.	800148/H60/980/6			

KEY

- No Waiting & No Loading At Any Time.
- No Waiting At Any Time
- No Waiting At Any Time & No Loading 8-9am & 4.30-6pm



<p>impact Roadside Navigation through Council work Monthly Forum and Ability to Support Representation</p>	<p>AUTHORISED SIGNATURE</p>	
	<p>Project TOWNHEAD JUNCTION IMPROVEMENT</p>	
<p>HIGHWAYS AND ENGINEERING SERVICE Head of Services: D. Forrester B.Sc., M.B.A., C.Eng., M.I.C.E.</p>	<p>Title The PROPOSED 24 HOUR CLEARWAY ORDER</p>	
<p>TRAFFIC AND ROAD SAFETY UNIT Manager: A. Shaw I. Eng. AM.I.C.E., F.I.H.E.</p>	<p>Scale 1:2500 (at A3)</p>	<p>Date Feb 2008</p>
<p>Drawn JK</p>	<p>Traced</p>	<p>Checked</p>
<p>Dwg No. 800148/H60/980/4</p>		<p>Safety Audit Check</p>



Schedule No 6.6
24 Hour Clearway

Milkstone & Deeplish Ward

St Mary's Gate

- | | | |
|--|------------|-----------|
| (ii) the south east side from its junction with Hunter's Lane to a point 77 metres south west of its junction with Howard Place | (ii) None | <i>nr</i> |
| (iii) the south-east side from a point 18 metres south west of its junction with Howard Place to its junction with the Town Head Gyratory Roundabout | (iii) None | <i>nr</i> |

Town Head Gyratory

Both sides from its junction with St Mary's Gate, Whitworth Road, Yorkshire Street and John Street for its entire length

None *nr*

Schedule No 9.7
Pay & Display Mon-Sat 8am-6pm
Maximum Stay up to 40 Minutes

Milkstone & Deeplish Ward

- St Mary's Gate
- | | | |
|---|-----------|-----------|
| (i) the south east side from a point 63 metres south west of its junction with Howard Place to a point 77 metres south west of its junction with Howard Place | (ii) None | <i>nr</i> |
|---|-----------|-----------|

Dated this 24th day of June 2008

THE COMMON SEAL of THE ROCHDALE)
BOROUGH COUNCIL was hereunto affixed)
in the presence of:)

[Signature]
Authorised Signatory



NUMBER IN SEAL BOOK
34589

