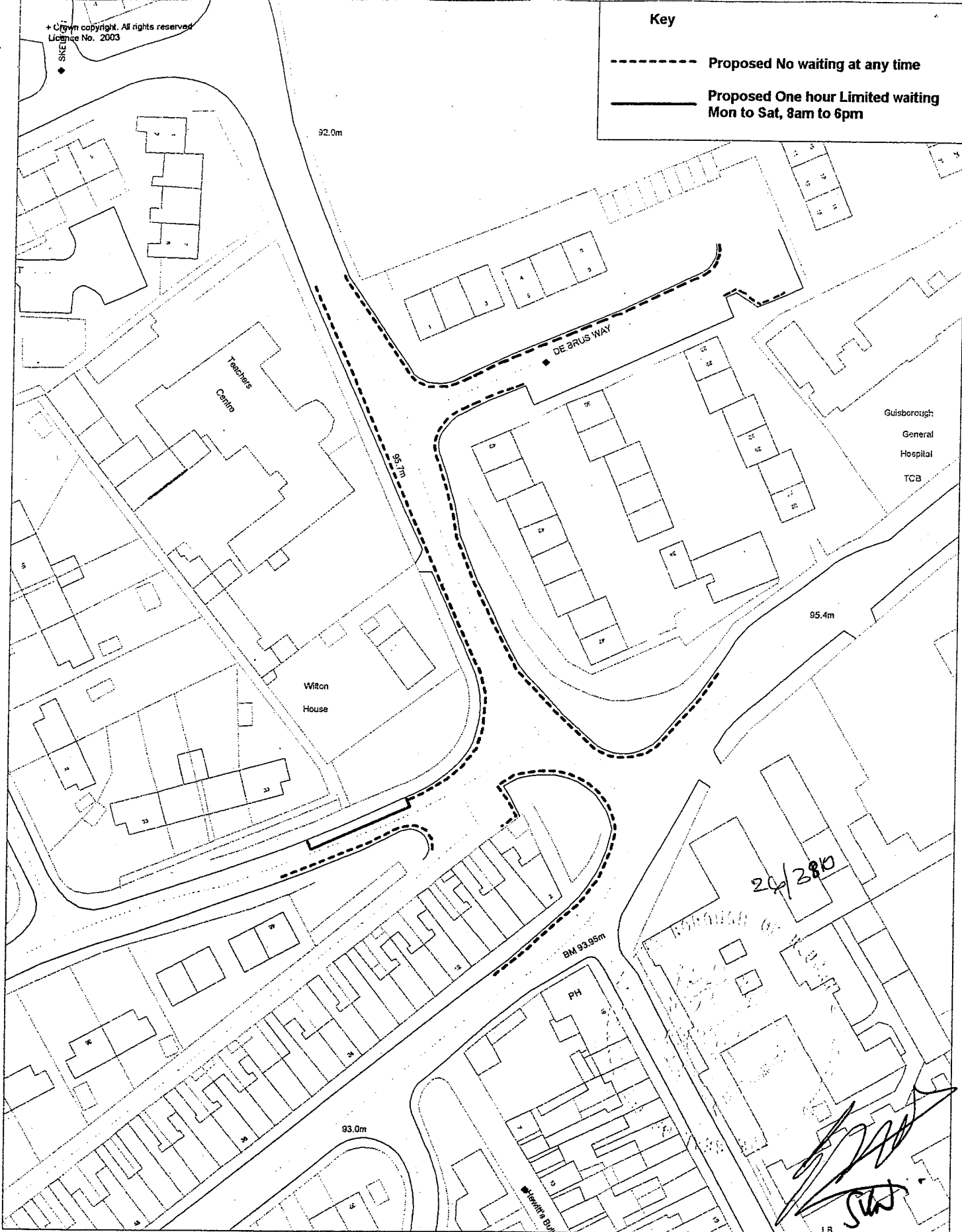


	North side, from its junction with Wilton Lane, for a distance of 68 metres in an easterly direction.
Morgan Drive	West side, from its junction with Rectory Lane, for a distance of 123 metres in a southerly direction.
	East side, from its junction with Rectory Lane, for a distance of 108 metres in a southerly direction.
Oak Road	North-west side, from a point 5 metres south-west of its junction with Pine Road, to a point 5 metres north-west of that junction.
	West side, from its junction with Bolckow Street, for a distance of 36 metres in a northerly, westerly then southerly direction.
	South side, from its junction with unnamed road to the rear of Bolckow Street, for a distance of 30 metres in a south westerly direction.
	South side, from its junction with Wilton Lane, for a distance of 21 metres in a south-westerly direction.
Pine Road	Both sides, from its junction with Oak Road, for a distance of 5 metres in a northerly direction.
Unnamed Access Road adjacent to No. 112 Bolckow Street	Both sides, from its junction with Bolckow Street for a distance of 5 metres in a northerly direction.
Wilton Lane	East side, from its junction with Church Lane, to its junction with De Brus Way.
	East side, from its junction with De Brus Way, for a distance of 12 metres in a northerly direction.
	West side, from its junction with oak Road, for a distance of 95 metres in a northerly direction.

Key

- Proposed No waiting at any time
- Proposed One hour Limited waiting
 Mon to Sat, 8am to 6pm



**Wilton Lane/Bolckow Street/Oak Road
 junction - Proposed Restrictions**

SCALE	1 : 1000
DATE	07/08/2006
DRAWING No.	
DRAWN BY	

FB

Shelter

FB



MORGAN DR


MORGAN DRIVE

26/3870

Sub Sta

Key

-  Existing No waiting at any time
-  Proposed No waiting at any time



Morgan Drive - Proposed No waiting at any time

SCALE	1 : 1000
DATE	07/08/2006
DRAWING No.	
DRAWN BY	



Key

- Existing No waiting at any time
- - - Proposed No waiting at any time



Cleveland Street - Proposed No waiting at any time

SCALE	1 : 1000
DATE	07/08/2006
DRAWING No.	
DRAWN BY	

north of its junction with Berkley Drive, to a point 25 metres south of that junction.

East side, from its junction with Eglinton Avenue, for a distance of 280 metres in a southerly direction.

- (e) Insert to Schedule 7.70 of the Order (One hour limited waiting Monday to Saturday 8:00 a.m. to 6:00 p.m. no return within 2 hours) the following road:-

Oak Road

North side, from a point 21 metres south-west of its junction with Wilton lane, for a distance of 22 metres in a south-westerly direction.

- (f) Delete from Schedule 1.00 of the Order (No Waiting at Any Time the following lengths and sides of roads:-


- (i) Wilson Street – the east side from its junction with Westgate for a distance of 40 metres in a southerly direction.
- (ii) Wilson Street – the west side from its junction with Westgate for a distance of 18 metres in a southerly direction.

- 3. The provision of existing Traffic Regulation orders are revoked insofar as there are inconsistencies with this Order.
- 4. The Interpretation Act 1978 shall apply for the interpretation of this Order as it applies for the interpretation of an Act of Parliament.

GIVEN under the Common Seal of the Council of the Borough of Redcar and Cleveland this *twelfth* day of April 2006.

THE COMMON SEAL of the COUNCIL)
OF THE BOROUGH OF REDCAR AND)
CLEVELAND was hereunto affixed in the)
presence of:-)

26/3810

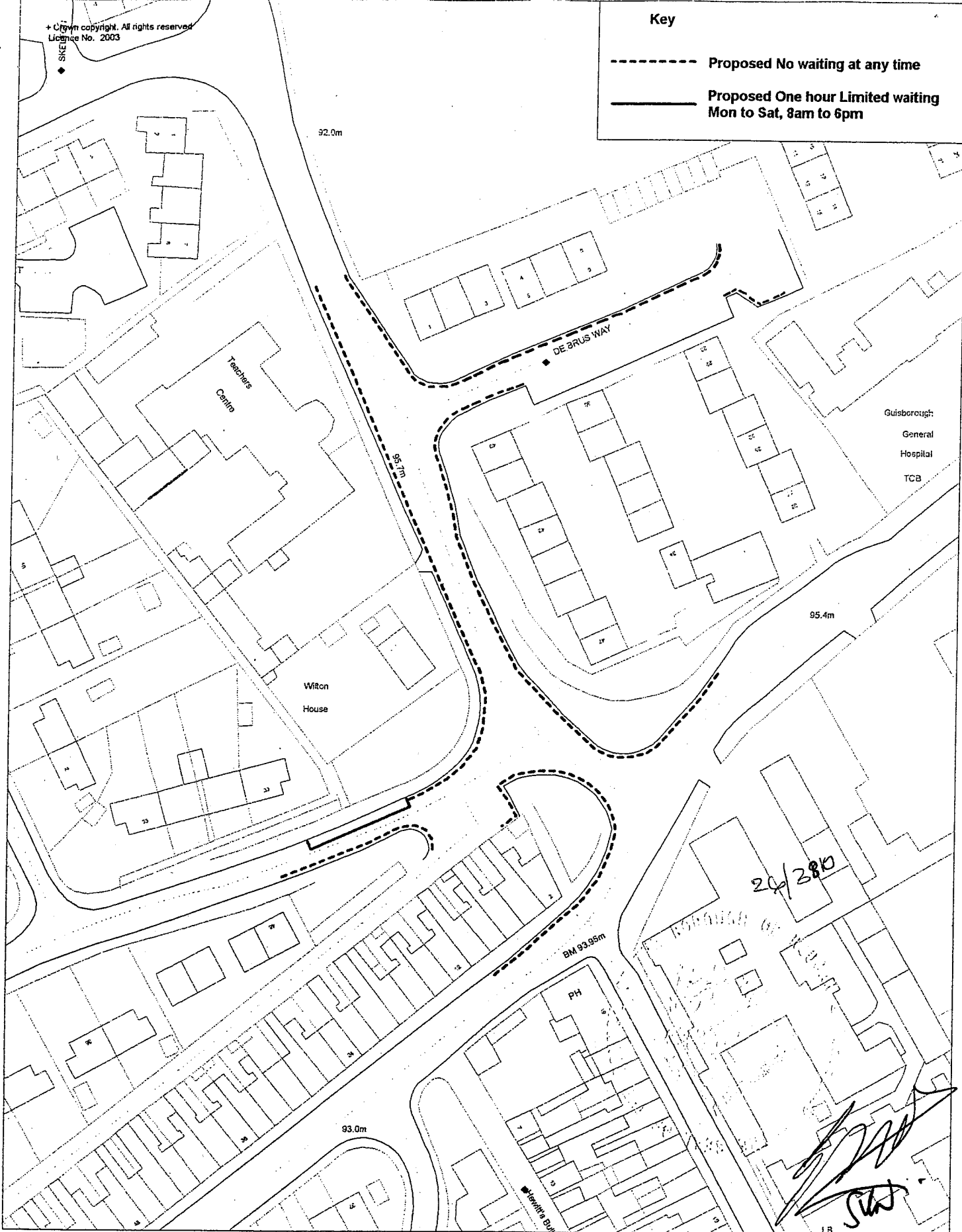


[Handwritten signature]
.....
Authorised Signatories
(Legal and Democratic Services)

	North side, from its junction with Wilton Lane, for a distance of 68 metres in an easterly direction.
Morgan Drive	West side, from its junction with Rectory Lane, for a distance of 123 metres in a southerly direction.
	East side, from its junction with Rectory Lane, for a distance of 108 metres in a southerly direction.
Oak Road	North-west side, from a point 5 metres south-west of its junction with Pine Road, to a point 5 metres north-west of that junction.
	West side, from its junction with Bolckow Street, for a distance of 36 metres in a northerly, westerly then southerly direction.
	South side, from its junction with unnamed road to the rear of Bolckow Street, for a distance of 30 metres in a south westerly direction.
	South side, from its junction with Wilton Lane, for a distance of 21 metres in a south-westerly direction.
Pine Road	Both sides, from its junction with Oak Road, for a distance of 5 metres in a northerly direction.
Unnamed Access Road adjacent to No. 112 Bolckow Street	Both sides, from its junction with Bolckow Street for a distance of 5 metres in a northerly direction.
Wilton Lane	East side, from its junction with Church Lane, to its junction with De Brus Way.
	East side, from its junction with De Brus Way, for a distance of 12 metres in a northerly direction.
	West side, from its junction with oak Road, for a distance of 95 metres in a northerly direction.

Key

- Proposed No waiting at any time
- Proposed One hour Limited waiting
 Mon to Sat, 8am to 6pm



**Wilton Lane/Bolckow Street/Oak Road
 junction - Proposed Restrictions**

SCALE	1 : 1000
DATE	07/08/2006
DRAWING No.	
DRAWN BY	



Key

- Existing No waiting at any time
- - - - - Proposed No waiting at any time



Morgan Drive - Proposed No waiting at any time

SCALE	1 : 1000
DATE	07/08/2006
DRAWING No.	
DRAWN BY	



Key

- Existing No waiting at any time
- Proposed No waiting at any time



Cleveland Street - Proposed No waiting at any time

SCALE	1 : 1000
DATE	07/08/2006
DRAWING No.	
DRAWN BY	

north of its junction with Berkley Drive, to a point 25 metres south of that junction.

East side, from its junction with Eglinton Avenue, for a distance of 280 metres in a southerly direction.

- (e) Insert to Schedule 7.70 of the Order (One hour limited waiting Monday to Saturday 8:00 a.m. to 6:00 p.m. no return within 2 hours) the following road:-

Oak Road

North side, from a point 21 metres south-west of its junction with Wilton lane, for a distance of 22 metres in a south-westerly direction.

- (f) Delete from Schedule 1.00 of the Order (No Waiting at Any Time the following lengths and sides of roads:-

(i) Wilson Street – the east side from its junction with Westgate for a distance of 40 metres in a southerly direction.


(ii) Wilson Street – the west side from its junction with Westgate for a distance of 18 metres in a southerly direction.

3. The provision of existing Traffic Regulation orders are revoked insofar as there are inconsistencies with this Order.
4. The Interpretation Act 1978 shall apply for the interpretation of this Order as it applies for the interpretation of an Act of Parliament.

GIVEN under the Common Seal of the Council of the Borough of Redcar and Cleveland this *twelfth* day of April 2006.

THE COMMON SEAL of the COUNCIL)
OF THE BOROUGH OF REDCAR AND)
CLEVELAND was hereunto affixed in the)
presence of:-)

26/3810



[Handwritten signature]
.....
Authorised Signatories
(Legal and Democratic Services)