

ROAD TRAFFIC REGULATION ACT 1984

READING BOROUGH COUNCIL

**The Borough of Reading (Civil Enforcement Area)
(Tilehurst and West Reading) (Red Route) Traffic Regulation Order 2019**

C. J. Brooks
A. D. of Legal and Democratic Services
Civic Offices
Bridge Street
Reading
RG1 2LU

Legal Ref: CMS/008588

READING BOROUGH COUNCIL

The Borough of Reading (Civil Enforcement Area) (Tilehurst and West Reading) (Red Route) Traffic Regulation Order 2019

The Reading Borough Council (hereinafter referred to as "The Council"), pursuant to its powers under Sections 1, 2, 4, 45 and 46 to The Road Traffic Regulation Act 1984 (The Act of 1984) and Part IV of Schedule 9 and of all other enabling powers and after consultation with the Chief Officer of Police in accordance with Part III of Schedule 9 to the Act of 1984, hereby make the following Order:

1. This Order may be cited as "The Borough of Reading (Civil Enforcement Area) (East Reading) (Red Route) Traffic Regulation Order 2019"
2. The Order shall come into operation on 17th November 2019.

PART I GENERAL AND INTERPRETATION

3. Definitions

In this Order:-

"ambulance" has the same meaning as in the Vehicle Excise and Registration Act 1994;

"authorised person" means an employee or agent of the Council authorised to exercise all or any of the functions of the Council under this Order;

"authorised agent" means the parking services contractor appointed by and acting on behalf of the Council for the purposes of the supervision and enforcement of this Order;

"Car Club Permit" means a permit for use in the areas designated to be used as a parking space for users of the Car Club;

"carriageway(s)" and "footway(s)" have the same meaning as in Section 329 (1) of the Highways Act 1980 (as amended);

"central reservation(s)", has the same meaning as in regulation 4 of the Traffic Signs Regulations and General Directions 2002 (as amended);

"civil enforcement officer" has the same meaning as in section 76 of the Act of 2004;

"disabled person's badge" and "Parking Disc" have the same meaning as in regulation 3 (1) of the Local Authorities' Traffic Orders (Exemptions for Disabled Persons) (England) Regulations 2000 (as amended);

"driver", in relation to a vehicle waiting in a parking place or on a road or length of road, means the person driving the vehicle at the time it was left in that parking place or road or length of road;

"hackney carriage" means a vehicle licensed under Section 37 of the Town Police Causes Act 1847, Section 6 of the Metropolitan Carriages Act 1869, or any similar enactment;

"goods" means goods or burden of any description and includes postal packets of any description;

"goods vehicle" means a motor vehicle which is constructed or adapted for use for the carriage of goods or burden of any description and which does not exceed 5.30 metres in length or 2.25 metres in height;

"hearse" means a vehicle for conveying a coffin for a funeral;

"highway register" means the plan and corresponding list, if applicable, held by The Council showing the highways within the Borough of Reading

"licensed taxi" has the same meaning as in Section 13(3) of the Transport Act 1985 (as amended) and must be a licensed by the Council;

"loading" means the loading or unloading of goods to or from a vehicle;

"motorcycle" and "invalid carriage" have the same meanings as in Section 136 of the Road Traffic Act of 1984;

"motor vehicle" means a mechanically propelled vehicle, intended or adapted for use on roads, and not being a motorcycle;

"owner", in relation to a vehicle, has the same meaning as in Section 92(1) of the Act of 2004 or the person who has the use of such a vehicle in the course of his/her employment and is entitled to use such a vehicle as though he/she were the registered keeper thereof;

"permit" means a permit issued under the provisions of Part IV of this order;

"permit holder" means a person to whom a permit has been issued;

"red route" means the lengths of roads as specified in Schedule 701

"red route area" means the whole area of the red route being the red route length and width of the road including but not limited to the carriageway, footway and verges between the roads physical boundaries, boundary features or boundaries as depicted on the Highway Register as relevant,

"relevant position" in respect of: -

(a) a parking permit, means

- (i) in the case of a vehicle fitted with a front windscreen, that the badge or permit is exhibited thereon with the front facing forward on the nearside of and immediately behind the windscreen; or
- (ii) the case of a vehicle not fitted with a front windscreen, that the badge or permit is exhibited on the front or nearside of the vehicle;

- (b) a disabled person's badge, in accordance with Section 12 of The disabled Persons (Badges for Motor Vehicles) (England) Regulations 2000;

"resident" means a person whose usual place of abode is at premises the postal address of which is in a road or part of a road specified in Schedule 499;

"road(s)" has the same meaning as in Section 142 (1) of the Act;

"specified position" a vehicle left in a parking place during the permitted hours in accordance with the foregoing provisions of this Order shall cause it so to stand so that every part of a vehicle is within the limits of a parking place.

"specified hours" means the hours shown at the commencement of a Schedule containing parking or unloading places;

4. (1) Except where otherwise stated, any reference in this Order to a numbered Article is a reference to the Article bearing that number in this Order;
- (2) Any reference in this Order to any enactment shall be construed as a reference to that enactment as amended by any subsequent enactment;
- (3) The prohibitions and restrictions imposed by this Order shall be in addition to and not in derogation from any restriction or requirement imposed by any regulation made or having effect as if made under the Act or by or under any other enactment provided that where a prohibition or restriction which is imposed, varied or revoked by this Order is in conflict with a prohibition or restriction imposed by a previous Order, then the provision of this Order shall prevail;
- (4) The Interpretation Act 1978 (as amended) shall apply for the interpretation of this Order as it applies for the interpretation of an Act of Parliament;
- (5) Nothing in this order shall prevent the Head of Transport and Streetcare from temporarily suspending any of the restrictions within this order.

PART II

GENERAL PROHIBITION OF STOPPING

5. (1) Subject to the provision of paragraphs (2) and (3) of this article, and of articles 6, 7, 8, 9, and 10, no person shall cause or permit any vehicle to stop along the lengths of road within the red route at any time.
- (2) Subject to the provisions of paragraphs (1) and (3) of this article, and of articles 20, no person shall cause any vehicle to stop at any time in any length of the red route as specified in Schedule 701.
- (3) Subject to the provisions of Articles 6, 7, 8, 9, 10, 11, 12, 13, 14, 15, 16, 17, 18 and 19 no person shall cause or permit a vehicle to stop on any footway, verge or Central Reservation along the red route or within the Red Route Area.

6. The controls as specified in Article 5 and subject to the provisions of Article 20, shall not apply to any person causing or permitting any vehicle to wait between the hours of 7.00 a.m. to 7.00 p.m. Monday to Saturday on the lengths of roads as specified in Schedule 702.
7.
 - (1) Subject to the provisions of Articles 5 and 20, and paragraph (2) of this article, no person shall cause or permit any motor vehicle to stop between the hours of Monday to Saturday 7.00 a.m. to 7.00 p.m. on the lengths of roads as detailed in Schedule 704.
 - (2) Nothing in paragraph 7(1) above shall apply to a motor vehicle from actively loading and/or actively unloading between the hours of 10.00 a.m. to 4.00 p.m. only provided the driver or owner of the vehicle remains for a maximum period of 20 minutes only.
8. The controls as specified in Article 5 and subject to the provisions of Article 20, shall not apply to any goods vehicle being actively loaded and/or unloaded at any time on the lengths of roads as specified in Schedule 706 provided the driver or owner of the vehicle remains for a maximum duration of 20 minutes only.
9. The controls as specified in Article 5 and subject to the provisions of Article 20, shall not apply to any motor vehicle being actively loaded and/or unloaded on the lengths of roads as specified in Schedule 707 provided the driver or owner of the vehicle remains for a maximum duration of 20 minutes only.
10. The controls as specified in Article 5 and subject to the provisions of Article 20, shall not apply to any motor vehicle displaying a Disabled Persons Badge on the lengths of roads as detailed in Schedule 708 at any time Monday to Sunday inclusive.
11. The controls as specified in Article 5 and subject to the provisions of Article 20 shall not apply to any motor cycle on the lengths of roads as specified in Schedule 712 at any time Monday to Sunday inclusive.
12. The controls as specified in Article 5 and subject to the provisions of Article 20, shall not apply to any motor vehicle waiting between 8.00 a.m. and 6.30 p.m. on Mondays to Saturdays inclusive in the lengths of roads specified in Schedule 724 for a period not longer than 30 minutes or, if a period of less than 30 minutes has elapsed since the previous period of waiting by the same vehicle in the same length of road.
13. The controls as specified in Article 5 and subject to the provisions of Article 20, shall not apply to any motor vehicle:
 - a) waiting between the hours of 8.00 a.m. to 6.30 p.m. on Mondays to Saturdays on the lengths of roads as specified in Schedule 727 for a period not longer than 30 minutes or, if a period of less than 60 minutes has elapsed since the previous period of waiting by the same vehicle on the same length of road;
 - b) at all other times no limitations.

14. The controls as specified in Article 5 and subject to the provisions of Article 23(c), shall not apply to any motor vehicle;
 - a) waiting between the hours of 8.00a.m. to 6.30p.m. on Mondays to Sundays inclusive in the lengths of roads specified in Schedule 767 for a period not longer than 30 minutes or, if a period of less than 60 minutes has elapsed since the previous period of waiting by the same vehicle in the same length of road;
 - b) at all other times no limitations
15. The controls as specified in Article 5 and subject to the provisions of Article 20, shall not apply to any motor vehicle;
 - a) waiting between the hours of Monday to Saturday in the lengths of roads as specified in Schedule 768 for a period not longer than two hours or, if a period of less than four hours has elapsed since the previous period of waiting by the same vehicle in the same length of road;
 - b) at all other times no limitations.
16. The controls as specified in Article 5 and subject to the provisions of Article 20, shall not apply to any motor vehicle waiting between the hours of Monday to Sunday inclusive in the lengths of roads as specified in Schedule 792;
 - a) for a period not longer than one hour or, if a period of less than one hour has elapsed since the previous period of waiting by the same vehicle in the same length of road;
 - b) at all other time Permit Holders Only.
17. The controls as specified in Article 5 and subject to the provisions of Article 20, shall not apply to any motor vehicle waiting between the hours of 10.00a.m. to 4.00p.m. Monday to Sunday on the lengths of roads as specified in Schedule 793;
 - a) for a period not longer than two hours or, if a period of less than two hours has elapsed since the previous period of waiting by the same vehicle in the same length of road;
 - b) at all other times Permit Holders Only.
18. The controls as specified in Article 5 and subject to the provisions of Article 20, shall not apply to any person causing or permitting any motor vehicle displaying a Car Club Permit to wait in the designated parking bays on the lengths of roads as specified in Schedule 794.
19. The controls as specified in Article 5, and subject to the provisions of Article 20, shall not apply to any person causing or permitting any motor vehicle to wait in the signed parking bays on the lengths of roads as specified in Schedule 799 to this order.

20. 1) The controls as specified in Articles 5, 6, 7, 8, 9, 10, 11, 12, 13, 14, 15, 16, 17, 18 and 19 do not apply in respect of a person causing or permitting a vehicle to stop if that person is:
- (a) required by law to cause the vehicle to stop or not to proceed;
 - (b) obliged to stop the vehicle so as to avoid an accident;
 - (c) prevented from proceeding in the vehicle by circumstances beyond the person's control;
 - (d) getting or giving help in consequence of an accident or an emergency, or otherwise taking action for public safety;
 - (e) opening or closing a gate or other barrier at the entrance to premises to which the vehicle is being driven or from which it has emerged if it is not reasonably practicable to cause the vehicle to stop elsewhere for the purpose;
 - (f) using the vehicle for fire brigade, ambulance or police purposes;
 - (g) using the vehicle in connection with the removal of any obstruction to traffic;
 - (h) using the vehicle in connection with the maintenance, improvement or reconstruction of any part of the red route or the red route area;
 - (i) using the vehicle in connection with the laying, erection, alteration or repair in or on land adjacent to the red route of any sewer or of any main, pipe or apparatus for the supply of gas, water or electricity or of any telecommunications apparatus as defined in the Telecommunications Act 1984 (as amended);
 - (j) using a vehicle in the service of a local authority, water authority or sewerage authority or their agents and in either case the vehicle is being used in pursuance of statutory powers or duties.
- 2) The controls specified in Articles 5, 6, 7, 8, 9, 10, 11, 12, 13, 14, 15, 16, 17, 18 and 19, do not apply in respect of a person causing or permitting a Hackney Carriage, a Licensed Taxi to stop on a designated Taxi Rank during the hours of operation.
- 3) The controls specified in Articles 5, 6, 7, 8, 9, 10, 11, 12, 13, 14, 15, 16, 17, 18 and 19, do not apply in respect of a person causing or permitting a Hackney Carriage or a Licensed Taxi to stop except for so long only as may be required to enable waiting passenger(s) to board or alight the vehicle.
- 4) The controls specified in Articles 5, 6, 7, 8, 9, 10, 11, 12, 13, 14, 15, 16, 17, 18 and 19, do not apply in respect of a person causing or permitting a vehicle displaying a Disabled Person's Badge in the Relevant Position to stop for so long only as may be required to enable a disabled person to get in to or out of the vehicle.
- 5) The controls specified in Articles 5, 6, 7, 8, 9, 10, 11, 12, 13, 14, 15, 16, 17, 18 and 19, do not apply in respect of a person causing or permitting a vehicle which bears the livery of Royal Mail to stop for as long as may be necessary to actively load and/or unload as necessary for the purposes of the provision of a universal postal service (as defined in the Postal Services Act 2011).

- 6) The controls specified in Articles 5, 6, 7, 8, 9, 10, 11, 12, 13, 14, 15, 16, 17, 18 and 19, do not apply in respect of any persons causing or permitting a funeral hearse to stop at or near any premises situated on or adjacent to the red route so long as it reasonably necessary to do so in connection with any funeral.
- 7) The controls specified in Articles 5, 6, 7, 8, 9, 10, 11, 12, 13, 14, 15, 16, 17, 18 and 19, do not apply to anything done with the permission of an Authorised Person or with the permission or at the direction of a police constable in uniform or a Civil Enforcement Officer.
- 8) Nothing in Articles 12 to 17 shall apply to a Disabled Persons' Vehicle displaying a Disabled Person's Badge in the relevant position, waiting or stopping on the lengths of roads specified in Schedules 724, 727, 767, 768, 792 and 793, during the specified limited waiting hours;

PART III WAITING AND LOADING OF VEHICLES

21. Save as provided in Articles 22 and 23 no person shall, except upon the direction or with the permission of a Police Constable in uniform or a Civil Enforcement Officer, cause or permit any vehicle during each separately dated day, to:-
 - (a) Wait and/or load/unload at any time between Mondays to Sundays inclusive on the lengths of roads as specified in Schedule 1;
 - (b) wait at any time on Mondays to Sundays inclusive in the lengths of roads specified in Schedule 4;
 - (c) wait and/or load/unload at any time on Mondays to Sundays inclusive between the hours 8.15 a.m. and 9.15 a.m. and between 4.00 p.m. and 6.15 p.m. on Mondays to Sundays inclusive in the lengths of roads specified in Schedule 14;
 - (d) wait at any time on Mondays to Saturdays between the hours of 8.00 a.m. to 6.30 p.m. on the lengths of roads specified in Schedule 23;
22. Nothing in Article 21 shall apply to any vehicle waiting in the lengths of roads referred to therein for so long as it may be necessary to enable:-
 - (a) a person to board or alight from the vehicle;
 - (b) the vehicle, if it cannot conveniently be used for such purpose in any other road, to be used in connection with any of the following operations, namely:-
 - (i) building, industrial or demolition operations;
 - (ii) the removal of any obstruction to traffic;
 - (iii) the maintenance, improvement or reconstruction of the said lengths of roads;

- (iv) the laying, erection, alteration or repair in or in land adjacent to the said lengths of roads of any sewer or of any main, pipe or apparatus for the supply of gas, water or electricity or of any telecommunications system;
 - (v) the service of a Local Authority or a Water Authority in pursuance of statutory powers or duties;
 - (c) the vehicle to be used for the purpose of providing a postal service as defined in section 27 Postal Services Act 2011;
 - (d) the vehicle to take in petrol, oil, water or air from any garage situated on or adjacent to the said lengths of roads;
 - (e) the vehicle to wait at or near to any premises situated on or adjacent to the said lengths of roads for so long as such waiting by that vehicle is reasonably necessary in connection with any wedding or funeral;
 - (f) the vehicle being used for fire brigade, ambulance or police purposes.
23. (1) Nothing in Article 21 shall apply:-
- (a) to any vehicle waiting for so long as may be necessary for the purpose of enabling goods to be loaded on or unloaded from the vehicle;
 - (b) to a Disabled Person's Vehicle, displaying a Disabled Person's Badge in accordance with Section 12 of The Disabled Persons (Badges for Motor Vehicles) (England) Regulations 2000;
 - (c) to a Disabled Person's Vehicle, displaying a Disabled Person's Badge in the relevant position, waiting or stopping on the lengths of roads during specified limited waiting hours;
- provided that such exemptions do not apply during the hours when loading restrictions are imposed by that Article.
- (2) Nothing in Article 21 shall apply to any vehicle:-
- (a) waiting upon an authorised parking place; or
 - (b) being a Hackney Carriage or a Licensed Taxi waiting upon an authorised taxi rank; or
 - (c) waiting for so long as may be necessary to enable the vehicle to be used in the provision of a local service within the meaning of the Transport Act 1985.

PART IV **PERMITS**

24. (1) Any resident, who is the owner of a vehicle of the following class, that is to say a passenger vehicle, a goods vehicle, a invalid carriage or a motorcycle may apply

to the Council or an authorised agent for a permit for the parking of that vehicle in a parking place specified in paragraph (5) of this Article and any such application shall be made on a form issued by and obtainable from the Council or authorised agent and shall include the particulars and information required by such form to be supplied.

- (2) The Council or authorised agent may at any time require an applicant for a permit or a permit holder to produce to an officer of the Council or authorised agent such evidence in respect of an application for a permit as they may reasonably require to verify the particulars or information given to them or to verify that the permit is valid.
 - (3) The Council or authorised agent upon being satisfied that the applicant is a resident who is the owner of a vehicle of the class specified in paragraph (1) of this Article, shall issue to the applicant a Residents Parking Permit for the leaving during the permitted hours in a parking place of the vehicle to which such permit relates, by the owner or by any person using such vehicle with the consent of the owner (other than a person to whom such vehicle has been let for hire and reward);
 - (4) A resident shall not be entitled to be in possession of more than one permit at any one occasion.
 - (5) A Residents Parking Permit shall only be a valid for use in a parking place specified in Schedules 792 and 793;
 - (6) A Car Club Parking Permit shall only be valid for use in a parking place specified in Schedule 794.
25. Notwithstanding the provisions contained in Article 24 the Council may also grant permits to such other persons as they may think fit.
26.
 - (1) A permit holder, may surrender such permit to the Council or authorised agent at any time and shall surrender such permit to the Council or authorised agent on the occurrence of any one of the events set out in paragraph (3) of this Article.
 - (2) The Council or authorised agent may, by notice in writing served on the permit holder at the address shown by that person on the application for the permit or at any other address believed to be that person's residence, withdraw a permit if it appears to the Council or authorised agent that any one of the events set out in paragraph (3) of this Article has occurred and the permit holder shall surrender the permit to the Council or authorised agent within 48 hours of the receipt of the aforementioned notice.
 - (3) The events referred to in the foregoing provisions of this Article are:-
 - (a) the permit holder ceasing to be a resident;
 - (b) the permit holder ceasing to be the owner of the vehicle in respect of which the permit was issued;

- (c) the vehicle in respect of which such permit was issued being adapted or used in such a manner that it is not a vehicle of the class specified in Article 24(1);
- (d) the issue of a duplicate permit by the Council under the provisions of Article 29;
- (e) the expiry of the period for which the permit was issued;
- (f) where a permit is issued to any person upon receipt of a cheque and the cheque is subsequently dishonoured, the permit shall cease to be of any effect;

27. Without prejudice to the provisions of Article 26, a permit shall cease to be valid at the expiration of the period specified thereon:-

- (a) which period, shall not exceed a period of twenty-three months from the end of the month during which it first became valid; or
- (b) on the occurrence of any one of the events set out in paragraph (3) of Article 26, whichever is the earlier.

28. (1) If a permit is accidentally mutilated or defaced or the figures or particulars thereon have become illegible or the colour of the permit has become altered by fading or otherwise, the permit holder shall surrender it to the Council or authorised agent and apply to the Council or authorised agent for the issue to him of a duplicate permit, whereupon Council or authorised agent, shall issue a duplicate permit so marked and upon such issue the original permit shall become invalid.
- (2) If a permit is lost or destroyed, the permit holder may apply to the Council or authorised agent for the issue to him of a duplicate permit and the Council or authorised agent upon being satisfied as to such loss or destruction, shall issue a duplicate permit so marked and upon such issue the permit shall become invalid.
- (3) All the provisions of this Order shall apply to a duplicate permit to the same extent as they applied to the original permit.

29. A permit shall be in writing and shall include the following particulars:-

- (a) the registration mark of the vehicle in respect of which the permit has been issued;
- (b) the period during which, subject to the provisions of Article 26, the permit shall remain valid;
- (c) an authentication that the permit has been issued by the Council;

- (d) a code indicating the parking area for which the permit is valid.
30. At all times during which a vehicle is left in a parking place specified in Schedules 792 and 793 during the permitted hours, there shall be displayed in the relevant position a permit issued in respect of that vehicle valid for parking place.
31. When a permit has been displayed in accordance with the provisions of Article 30, or where a penalty charge notice has been attached to the vehicle, no person other than a Police Constable in uniform, or a parking attendant shall remove such permit or notice from the vehicle unless authorised to do so by the driver of that vehicle.
32. Notwithstanding the foregoing provisions of this Order, the Council may at its discretion issue a discretionary Notice allowing a specific vehicle to wait in a road or a parking place during the hours of operation of any restriction or prohibition to the contrary.

PART V REVOCATIONS

33. The following items contained within orders detailed below shall be suspended:
- a) The Borough of Reading (Town Centre Zone G) (Waiting Restrictions and Parking Places)
Revision No.1 Order 2003
- Schedule 4
133 Oxford Road, North Side
- Schedule 51
319 Oxford Road, South Side
- b) The Borough of Reading (Special Parking Area) (Waiting Restrictions and Parking Places)
Consolidation Order 2006

Schedule 1

- 1) Oxford Road, South Side
- 2) Oxford Road, South Side
- 3) Oxford Road, South Side
- 4) Oxford Road, South Side
- 5) Oxford Road, South Side
- 6) Oxford Road, South Side
- 7) Oxford Road, South Side
- 8) Oxford Road, South Side
- 9) Oxford Road, South Side
- 10) Oxford Road, South Side
- 11) Oxford Road, South Side
- 12) Oxford Road, South Side
- 13) Oxford Road, South Side
- 14) Oxford Road, South Side
- 15) Oxford Road, South Side
- 16) Oxford Road, South Side
- 17) Oxford Road, South Side
- 18) Oxford Road, North Side
- 19) Oxford Road, North Side
- 20) Oxford Road, North Side
- 21) Oxford Road, North Side
- 22) Oxford Road, North Side
- 23) Oxford Road, North Side
- 24) Oxford Road, North Side

Schedule 2

- 25) Oxford Road, South Side
- 26) Oxford Road, South Side
- 27) Oxford Road, South Side
- 28) Oxford Road, South Side
- 29) Oxford Road, South Side
- 30) Oxford Road, South Side
- 31) Oxford Road, South Side
- 32) Oxford Road, South Side
- 33) Oxford Road, South Side
- 34) Oxford Road, South Side
- 35) Oxford Road, South Side
- 36) Oxford Road, South Side
- 37) Oxford Road, South Side
- 38) Oxford Road, South Side
- 39) Oxford Road, South Side
- 40) Oxford Road, South Side
- 41) Oxford Road, South Side
- 42) Oxford Road, South Side
- 43) Oxford Road, South Side
- 44) Oxford Road, North Side
- 45) Oxford Road, North Side
- 46) Oxford Road, North Side
- 47) Oxford Road, North Side
- 48) Oxford Road, North Side
- 49) Oxford Road, North Side
- 50) Oxford Road, North Side
- 51) Oxford Road, North Side
- 52) Oxford Road, North Side
- 53) Oxford Road, North Side
- 54) Oxford Road, North Side
- 55) Oxford Road, North Side
- 56) Oxford Road, North Side
- 57) Oxford Road, North Side
- 58) Oxford Road, North Side
- 59) Oxford Road, North Side

Schedule 4

- 60) Oxford Road, North Side
- 61) Oxford Road, North Side

Schedule 12

- 62) Oxford Road, South Side

Schedule 14

- 63) Oxford Road, South Side

Schedule 19

- 64) Oxford Road, South Side
- 65) Oxford Road, South Side
- 66) Oxford Road, South Side
- 67) Oxford Road, North Side
- 68) Oxford Road, North Side

Schedule 27

- 69) Oxford Road, North Side

Schedule 51

- 70) Oxford Road, South Side

Schedule 67

- 71) Oxford Road, South Side
- 72) Oxford Road, South Side
- 73) Oxford Road, South Side
- 74) Oxford Road, South Side
- 75) Oxford Road, South Side
- 76) Oxford Road, South Side
- 77) Oxford Road, South Side
- 78) Oxford Road, South Side
- 79) Oxford Road, South Side
- 80) Oxford Road, South Side
- 81) Oxford Road, South Side
- 82) Oxford Road, South Side
- 83) Oxford Road, South Side
- 84) Oxford Road, South Side
- 85) Oxford Road, South Side
- 86) Oxford Road, North Side
- 87) Oxford Road, North Side
- 88) Oxford Road, North Side
- 89) Oxford Road, North Side
- 90) Oxford Road, North Side
- 91) Oxford Road, North Side

Schedule 68

- 92) Oxford Road, South Side

Schedule 107

- 93) Oxford Road, South Side
- 94) Oxford Road, North Side
- 95) Oxford Road, North Side
- 96) Oxford Road, North Side

Schedule 402

97) Oxford Road, North Side

- c) The Borough of Reading (Tilehurst Zone J) (Special Parking Area) (Waiting Restrictions and Parking Places) Consolidation Order 2006

Schedule 1

98) Dunstall Close, South-west Side

99) School Road, North-west Side

Schedule 4

100) Corwen Road, North-east Side

101) Corwen Road, South-west Side

102) Dunstall Close, North-east Side

103) Norcot Road, North-east Side

104) Norcot Road, North-east Side

105) Norcot Road, North-east Side

106) Norcot Road, South-west Side

107) Norcot Road, South-west Side

108) School Road, North-west Side

109) School Road, South-east Side

110) The Triangle, West Side

111) The Triangle, North Side

112) The Triangle, East Side

Schedule 14

113) Armour Road, South-west Side

114) Armour Road, North-east Side

115) Kentwood Hill, North-west Side

116) Kentwood Hill, South-east Side

117) Norcot Road, North Side

118) Norcot Road, North Side

119) Norcot Road, South Side

120) Norcot Road, South-west Side

121) Norcot Road, North-east Side

122) Pottery Road, West Side

123) Pottery Road, East Side

124) School Road, North-west Side

125) School Road, North-west Side

126) School Road, North-west Side

127) School Road, South-east Side

128) School Road, South-east Side

129) Westwood Road, West Side

130) Westwood Road, West Side

Schedule 19

131) Norcot Road, North Side

132) Recreation Road, South-west Side

Schedule 23

- 133) Armour Road, North-east Side
- 134) Blundells Road, West Side
- 135) Corwen Road, South-west Side
- 136) Recreation Road, North-east Side
- 137) Recreation Road, South-west Side
- 138) School Road, South Side
- 139) School Road, South-east Side
- 140) School Road, South-east Side
- 141) School Road, South-east Side
- 142) School Road, South-east Side
- 143) School Road, North-west Side
- 144) School Road, North-west Side
- 145) The Triangle, West Side
- 146) The Triangle, East Side

Schedule 24

- 147) Norcot Road, North-east Side
- 148) Norcot Road, North-east Side
- 149) Norcot Road, South-west Side
- 150) School Road, North-west Side
- 151) School Road, North-west Side

Schedule 32

- 152) The Triangle, East Side

Schedule 33

- 153) Corwen Road, North-east side

Schedule 44

- 154) Norcot Road, South-west Side
- 155) Norcot Road, South-west Side

- d) The Borough of Reading (Civil Enforcement Area 6) (Waiting Restrictions and Parking Places) Order 2009

Schedule 1

- 156) Oxford Road, North Side

Schedule 29

- 157) Beecham Road, West Side
- 158) Beecham Road, East Side
- 159) Grovelands Road, East Side
- 160) Shaftesbury Road, West Side
- 161) Shaftesbury Road, East Side
- 162) St. George's Road, West Side
- 163) St. George's Road, East Side

e) The Borough of Reading (Civil Enforcement Area 11) (Waiting Restrictions and Parking Places) Order 2013

Schedule 1

164) Recreation Road, Both Sides

165) School Road, Both Sides

Schedule 23

166) Blundells Road, East Side

f) The Borough of Reading (Civil Enforcement Area) (Waiting Restrictions Review A) Order
2014

Schedule 4

167) Norcot Road, North Side

Schedule 103

168) Norcot Road, South Side (within marked bays)

169) Norcot Road, South Side (within marked bays)

THE COMMON SEAL of the READING)
BOROUGH COUNCIL was hereunto)
affixed this 14th day of November 2019
in the presence of:-)

Minute	TMSC 13/9/17 MIN. 32
Originator	CMS
Seal No.	<u>372</u> /19
Checked	<u>cms</u>


Authorised Signatory

LIST OF SCHEDULES

1. Schedule 1 - No Waiting At Any Time / No Loading Or Unloading At Any Time
2. Schedule 4 - No Waiting At Any Time
3. Schedule 14 - No Waiting At Any Time / No Loading Or Unloading 8.15am - 9.15am And 4pm - 6.15pm
4. Schedule 499 - Addresses For The Issue Of Resident And Business Parking Permits
5. Schedule 701 - No Stopping At Any Time
6. Schedule 702 - No Stopping, Monday To Saturday 7am To 7pm
7. Schedule 704 - No Stopping Monday To Saturday, 7am To 7pm, Except 10am To 4pm, Loading Or Unloading, Maximum Stay 20 Minutes
8. Schedule 706 - No Stopping, Except Goods Vehicle Loading Or Unloading Only, Maximum Stay 20 Minutes
9. Schedule 707 - No Stopping, Except Loading Or Unloading Only, Maximum Stay 20 Minutes
10. Schedule 708 - No Stopping Except Disabled Badge Holders Only (At Any Time, Monday To Sunday Inclusive)
11. Schedule 712 - No Stopping Except Motor Cycles
12. Schedule 724 - No Stopping Except Monday To Saturday 8am To 6.30pm Waiting Limited To 30 Minutes, Return Prohibited Within 30 Minutes, At Other Times No Limit
13. Schedule 727 - No Stopping Except Monday To Saturday 8am To 6.30pm Waiting Limited To 30 Minutes, No Return Within 1 Hour, At Other Times No Limit
14. Schedule 767 - No Stopping Except 8am To 6.30pm Waiting Limited To 30 Minutes, No Return Within 1 Hour, At Other Times No Limit
15. Schedule 768 - No Stopping Except Monday To Saturday 8am To 6.30pm Waiting Limited To 2 Hours, No Return Within 4 Hours, At Other Times No Limit
16. Schedule 792 - No Stopping Except Shared Use Permit Holders Or Waiting Time Limited To 1 Hour, No Return Within 1 Hour
17. Schedule 793 - No Stopping Except Shared Use 10.00am To 4.00pm Permit Holders Or Waiting Time Limited To 2 Hours, No Return Within 2 Hours, At Other Times Permit Holders Only

18. Schedule 794 - No Stopping Except Car Club Permit Holders Only

19. Schedule 799 - No Stopping Except Parking At Any Time

SCHEDULES

SCHEDULE 1 - NO WAITING AT ANY TIME / NO LOADING OR UNLOADING AT ANY TIME

1. Dunstall Close - South-West Side
From a point 10 metres North-West of its junction with School Road to a point 8 metres North-West of that point.

SCHEDULE 4 - NO WAITING AT ANY TIME

2. Cranbury Road - Both Sides
From a point 15 metres South of its junction with Oxford Road to a point 30 metres South of that junction
3. Dunstall Close - North -East Side
From a point 10 metres North-West of its junction with School Road to a point 8 metres North-West of that point.
4. Pottery Road - West Side
From a point 18 metres North of its junction with Norcot Road to a point 25 metres North of that junction
5. Pottery Road - East Side
From a point 16 metres North of its junction with Norcot Road to a point 25 metres North of that junction
6. Recreation Road - Both Sides
From a point 30 metres southeast of its junction with School Road to a point 97 metres southeast of that junction.

SCHEDULE 14 - NO WAITING AT ANY TIME / NO LOADING OR UNLOADING 8.15AM - 9.15AM AND 4PM - 6.15PM

7. Armour Road - North-East Side
From a point 7 metres North its junction with Kentwood Hill to a point 20 metres North of that point.
8. Armour Road - South-West Side
From a point 8 metres North of its junction with School Road to a point 25 metres North of that point.
9. Chapel Hill - East Side
From a point 15 metres North of its junction with Park Lane to a point 6 metres North of that point.
10. Kentwood Hill - North-West Side
From a point 10 metres North-East of its junction with Armour Road to a point 20 metres North-East of that point.
11. Kentwood Hill - South-East Side

From a point 6 metres East of its junction with Norcot Road to a point 44 metres East of that point.

12. Mayfair - Both Sides

From a point 10 metres South-East of its junction with Park Lane to a point 33 metres South-East of that junction.

13. Westwood Road- West side

From a point 17 metres North of its junction with School Road to a point 8 metres North of this point.

14. Westwood Road - East Side

From a point 13 metres North of its junction with School Road to a point 29 metres North of this point.

SCHEDULE 499 - ADDRESSES FOR THE ISSUE OF RESIDENT AND BUSINESS PARKING PERMITS

Zone C4

NORCOT ROAD	C4	C4	(EVENS: 2-20 & ODDS 3-33)
-------------	----	----	---------------------------

Zone 05R

OXFORD ROAD	C3	6	(186-328 EVEN)
-------------	----	---	----------------

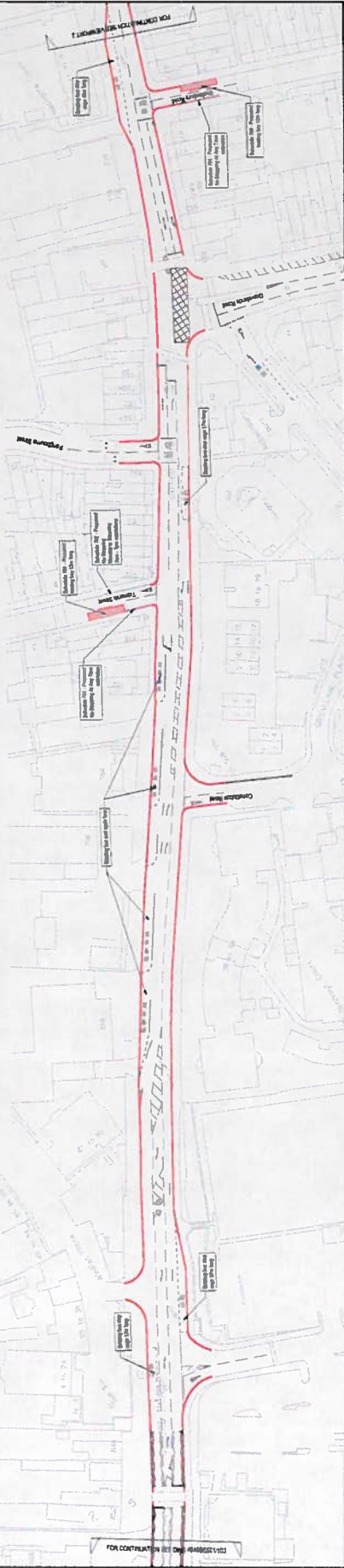
Zone 07R

OXFORD ROAD	C1	6	(291-463 ODD)
OFXORD ROAD	C2	7	(465-555 ODD)

Zone 08R

OXFORD ROAD	A1	8	(101-101 ODD)
OXFORD ROAD	P1	8	(149-283 ODD)

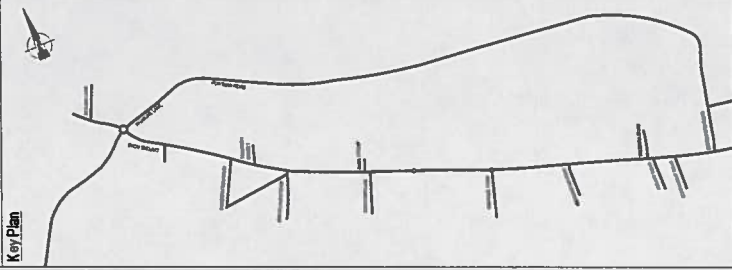
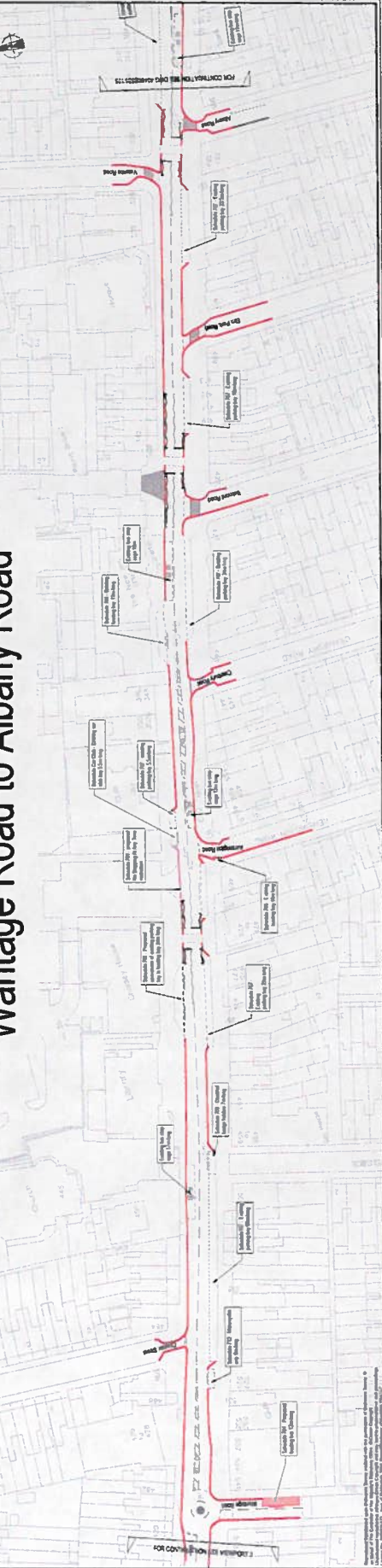
VIEWPOINT 1



1



10

[illegible]

FOR IMPLEMENTATION

RED ROUTE SCHEME
TRAFFIC REGULATION ORDER PLANS
AREA 1 - WEST
OYEBO ROAD - SHEET 4 OF 5

[illegible]

Argyle Street to Waylen Street

Waylen Street to Alfred Street

NEOPORT 3
Cebu

Waylen Street to Alfred Street

Map showing the area from Waylen Street to Alfred Street, including various streets and landmarks. The map is oriented with North at the top.

Key Plan

Existing Double Yellow Line Markings Converted To Double Red (No Shopping <i>At Any Time</i>)	Existing Double Yellow Line Markings Converted To Single Red (No Shopping <i>At Stated Times</i>)	New Double Red Line Markings (No Shopping <i>At Any Time</i>)	New Single Red Line Markings (No Shopping <i>At Stated Times</i>)	New ORP Post Only Loading Bay Or Parking Bay	New Conventional Loading Bay Or Parking Bay	Existing Loading Bay Or Parking Bay	New Bus Stop Cleanway
--	--	--	--	--	---	-------------------------------------	-----------------------

FOR IMMEDIATE RELEASE

ORDERED ROUTE SCHEME
TRAFFIC REGULATION ORDER PLANS
AREA 1 - WEST

Reading

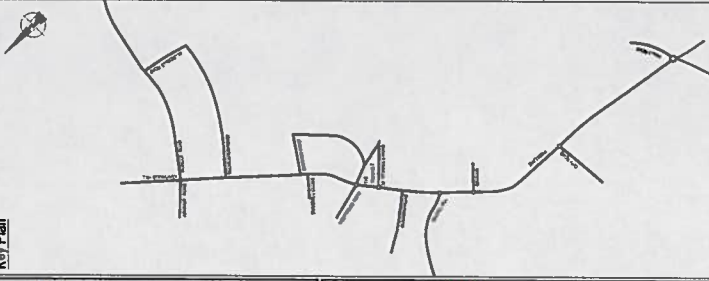


40448/5501/105	PCB	LA	LA
40448/5501/105	PCB	LA	LA

[illegible][illegible]

Key	Existing Double Yellow Line Markings Converted To Double Red (No Shipping At Any Time)	Existing Single Yellow Line Markings Converted To Single Red (No Shipping At Stated Times)	New Double Red Line Markings (No Shipping At Any Time)	New Single Red Line Markings (No Shipping At Stated Times)	New Off-Peak Only Loading Bay Or Pick-Up Bay	New Conventional Loading Bay Or Picking Bay	Existing Loading Bay Or Picking Bay	New Bus Stop Community

Key Plan



ID	Accountability to Stakeholder Based	1997-1998		1999-2000		2001-2002		2003-2004		2005-2006		2007-2008		2009-2010		2011-2012		2013-2014		2015-2016		2017-2018		2019-2020		2021-2022		2023-2024		2025-2026		2027-2028		2029-2030		2031-2032		2033-2034		2035-2036		2037-2038		2039-2040		2041-2042		2043-2044		2045-2046		2047-2048		2049-2050		2051-2052		2053-2054		2055-2056		2057-2058		2059-2060		2061-2062		2063-2064		2065-2066		2067-2068		2069-2070		2071-2072		2073-2074		2075-2076		2077-2078		2079-2080		2081-2082		2083-2084		2085-2086		2087-2088		2089-2090		2091-2092		2093-2094		2095-2096		2097-2098		2099-2100		2101-2102		2103-2104		2105-2106		2107-2108		2109-2110		2111-2112		2113-2114		2115-2116		2117-2118		2119-2120		2121-2122		2123-2124		2125-2126		2127-2128		2129-2130		2131-2132		2133-2134		2135-2136		2137-2138		2139-2140		2141-2142		2143-2144		2145-2146		2147-2148		2149-2150		2151-2152		2153-2154		2155-2156		2157-2158		2159-2160		2161-2162		2163-2164		2165-2166		2167-2168		2169-2170		2171-2172		2173-2174		2175-2176		2177-2178		2179-2180		2181-2182		2183-2184		2185-2186		2187-2188		2189-2190		2191-2192		2193-2194		2195-2196		2197-2198		2199-2200		2201-2202		2203-2204		2205-2206		2207-2208		2209-2210		2211-2212		2213-2214		2215-2216		2217-2218		2219-2220		2221-2222		2223-2224		2225-2226		2227-2228		2229-2230		2231-2232		2233-2234	
----	-------------------------------------	-----------	--	-----------	--	-----------	--	-----------	--	-----------	--	-----------	--	-----------	--	-----------	--	-----------	--	-----------	--	-----------	--	-----------	--	-----------	--	-----------	--	-----------	--	-----------	--	-----------	--	-----------	--	-----------	--	-----------	--	-----------	--	-----------	--	-----------	--	-----------	--	-----------	--	-----------	--	-----------	--	-----------	--	-----------	--	-----------	--	-----------	--	-----------	--	-----------	--	-----------	--	-----------	--	-----------	--	-----------	--	-----------	--	-----------	--	-----------	--	-----------	--	-----------	--	-----------	--	-----------	--	-----------	--	-----------	--	-----------	--	-----------	--	-----------	--	-----------	--	-----------	--	-----------	--	-----------	--	-----------	--	-----------	--	-----------	--	-----------	--	-----------	--	-----------	--	-----------	--	-----------	--	-----------	--	-----------	--	-----------	--	-----------	--	-----------	--	-----------	--	-----------	--	-----------	--	-----------	--	-----------	--	-----------	--	-----------	--	-----------	--	-----------	--	-----------	--	-----------	--	-----------	--	-----------	--	-----------	--	-----------	--	-----------	--	-----------	--	-----------	--	-----------	--	-----------	--	-----------	--	-----------	--	-----------	--	-----------	--	-----------	--	-----------	--	-----------	--	-----------	--	-----------	--	-----------	--	-----------	--	-----------	--	-----------	--	-----------	--	-----------	--	-----------	--	-----------	--	-----------	--	-----------	--	-----------	--	-----------	--	-----------	--	-----------	--	-----------	--	-----------	--	-----------	--	-----------	--	-----------	--	-----------	--	-----------	--	-----------	--	-----------	--	-----------	--

FOR IMPLEMENTATION

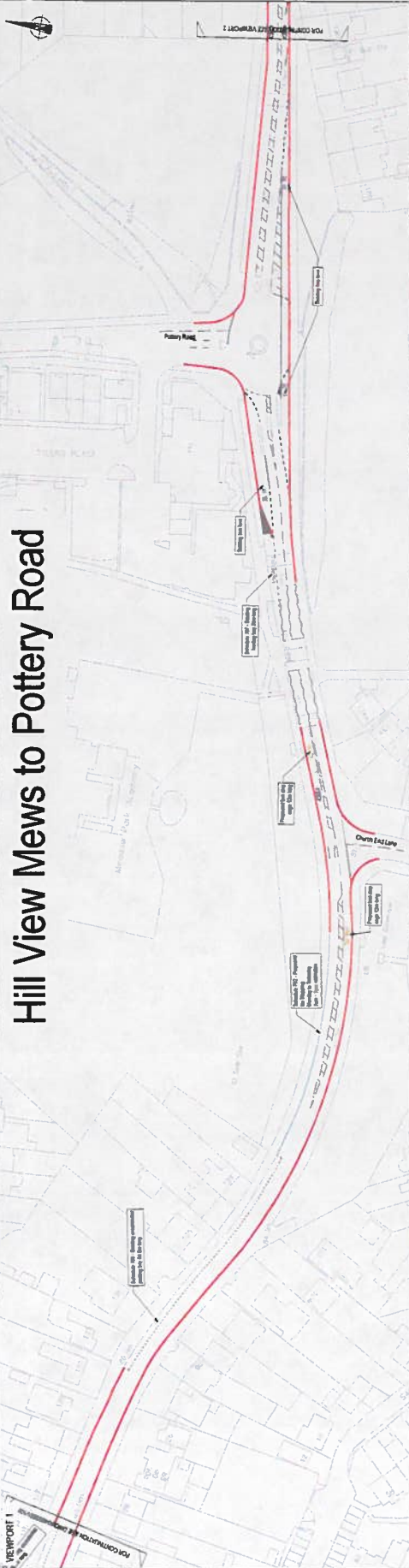
RED ROUTE SCHEME
TRAFFIC REGULATION ORDER PLANS
AREA 1 - WEST
SCHOOL ROAD - SHEET 2 OF 6

Reading Borough Council
Helping better with you

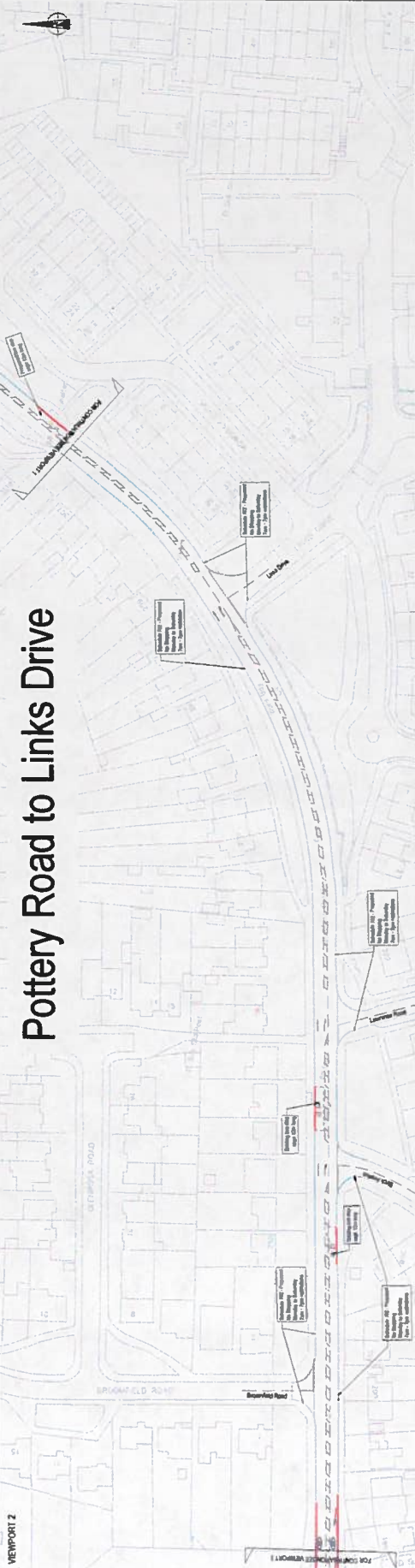
oob *peterbrett*
Colours integrated
into all your forms

oob *peterbrett*
forms go beyond business
• Power User Associates Ltd
14001000000

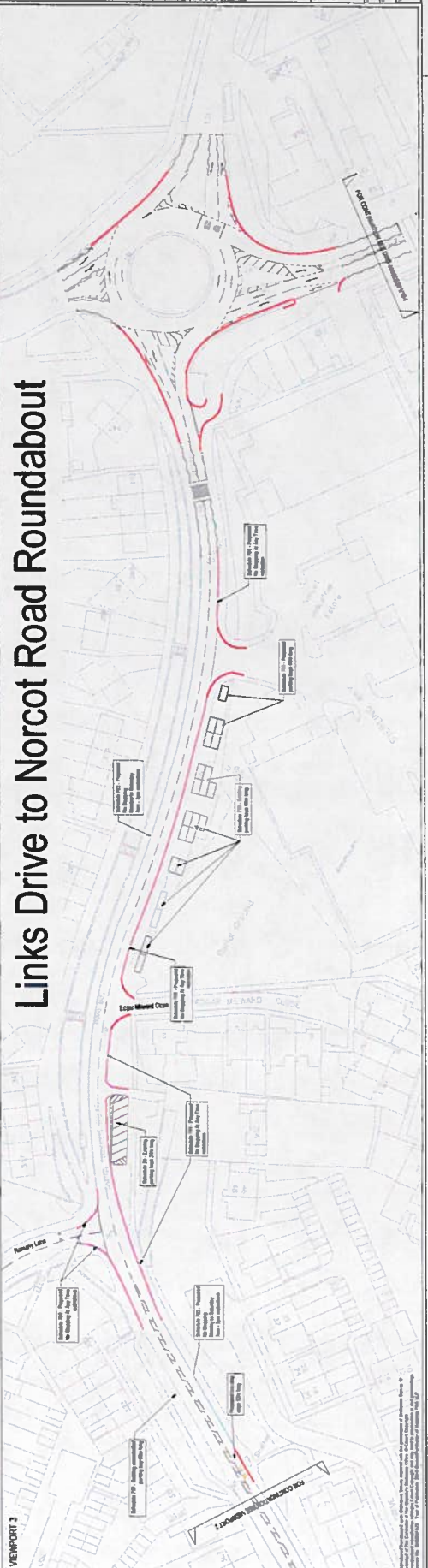
VIEWPORT !



VIEWPORT 2

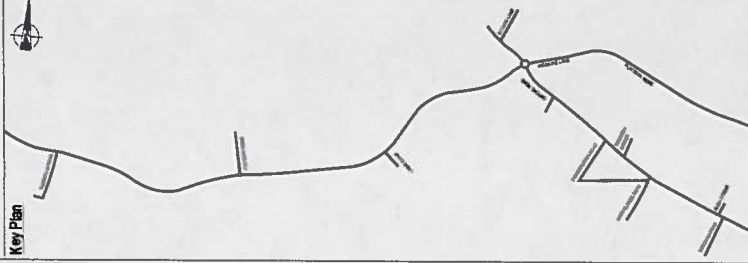


LAUBACH, J.



Key	Existing Double Yellow Line Markings Converted To Double Yellow Line Markings (No Shipping At Any Time)	Existing Single Yellow Line Markings Converted To Single Red Line Markings (No Shipping At Any Time)	New Double Red Line Markings (No Shipping At Any Time)	New Double Red Line Markings (No Shipping At Stated Time)	New OR Pink Only Loading Bay Or Picking Bay	New Comprehensive Loading Bay Or Picking Bay	Existing Loading Bay Or Picking Bay	New Bay Shop Channery

Key Plan



C	UNIT, ASSIGNMENTS FOLLOWING ISC COURSEWORK	ISC PW	ISC	ISC
D	UNIT, ASSIGNMENTS & LAB WORK ARE NOTED ON UNIT /	UNIT PW	UNIT	UNIT
E	CANDID ASSIGNMENTS & LAB WORK ARE NOTED ON UNIT /	UNIT PW	UNIT	UNIT

FOR IMPLEMENTATION

RED ROUTE SCHEME
TRAFFIC REGULATION ORDER PLANS
AREA 1 - WEST

Reading Borough Council
Working better with you

Reading Borough Council
Borough Council
Reading
Reading RG1 1AA
Tel: 0118 936 2000
Fax: 0118 936 2001
Email: info@reading.gov.uk
Website: www.reading.gov.uk

Halls Road to City Road

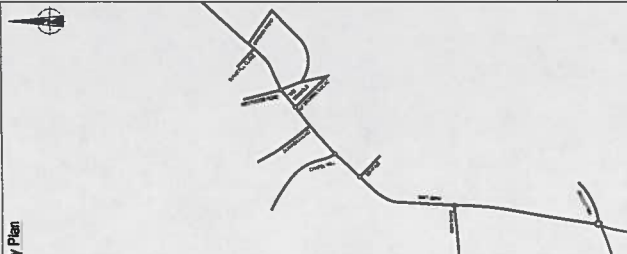
VENPORT 1



Key

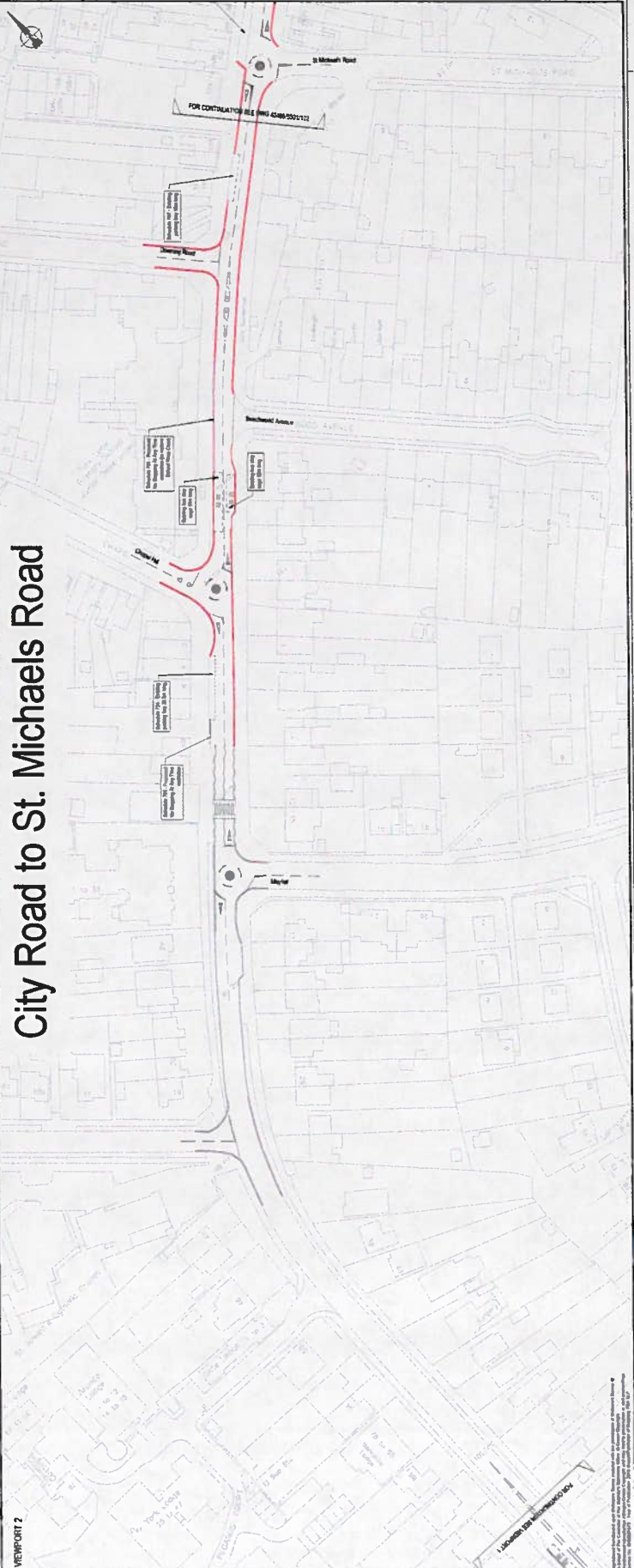
- Existing Double Yellow Line Markings Converted To Double Red (No Shopping At Any Time)
- Existing Single Yellow Line Markings Converted To Single Red (No Shopping At Staked Times)
- New Double Red Line Markings (No Shopping At Any Time)
- New Single Red Line Markings (No Shopping At Staked Times)
- New One Way Road (Leading Bay Or Parking Bay)
- New Conventional Leading Bay Or Parking Bay
- Existing Leading Bay Or Parking Bay
- New Bus Stop Quay

Key Plan



City Road to St. Michaels Road

VENPORT 2



FOR IMPLEMENTATION	
RED ROUTE SCHEME	TRAFFIC REGULATION ORDER PLANS
AREA 1 - WEST	PARK LANE - SHEET 1 OF 5

Reading Borough Council
Transport & Highways Department
1000
0800 771 771
www.reading.gov.uk

0446/5501/101 C

SCHEDULE 701 - NO STOPPING AT ANY TIME

TILEHURST SECTION

1. Armour Road - South-West Side
 From its junction with School Road to a point 8 metres North of that junction.
2. Armour Road - North-East Side
 From its junction with Kentwood Hill to a point 7 metres North of that junction.
3. Berkshire Drive - Both Sides
 From its junction with Park Lane to a point 10 metres North-West of that junction.
4. Chapel Hill - West Side
 From its junction with Park Lane to a point 22 metres North of that junction
5. Chapel Hill - East Side
 From its junction with Park Lane to a point 15 metres North of that junction
6. Church End Lane - Both Sides
 From its junction with Norcot Road to a point 10 metres South of that junction
7. Corwen Road- North-East Side
 From its junction with School Road to a point 25 metres South-East of that junction.
8. Corwen Road - South-West Side
 From its junction with School Road to a point 15 metres South-East of that junction.
9. Downing Road - North-East Side
 From its junction with School Road to a point 24 metres North-West of that junction.
10. Downing Road - South-West Side
 From its junction with School Road to a point 21 metres North-West of that junction.
11. Dunstall Close - North -East Side
 From its junction with School Road to a point 10 metres North-West of that junction.
12. Dunstall Close - South-West Side
 From its junction with School Road to a point 10 metres North-West of that junction.
13. Grovelands Road - Both Sides
 From its junction with Oxford Road to a point 5 metres South of that junction.
14. Kentwood Hill - North-West Side
 From its junction with Armour Road to a point 10 metres North-East of that junction.
15. Kentwood Hill - South-East Side
 From its junction with Norcot Road to a point 6 metres East of that junction.

16. Mayfair - Both Sides
From its junction with Park Lane to a point 10 metres South-East of that junction
17. Norcot Road - North-East Side
From its junction with Kentwood Hill to a point 45 metres South-East of that junction.
18. Norcot Road - North-West Side
From a point 45 metres South-East of its junction with Kentwood Hill to a point 155 metres South-East of that junction.
19. Norcot Road - North Side
From a point 73 metres West of its junction Pottery Road to a point 190 metres West of that junction.
20. Norcot Road - North Side
From a point 53 metres West of its junction with Pottery Road to a point 100 metres East of that junction.
21. Norcot Road - North-East Side
From a point 176 metres South-East of its junction with Kentwood to a point 259 metre South-East of the junction.
22. Norcot Road - North-East Side
from a point 295 metres South-East of its junction with Kentwood Hill to a point 396 metres South-East of that junction.
23. Norcot Road - North-East Side
from a point 435 metres South-East of its junction with Kentwood Hill to a point 490 metres South-East of that junction.
24. Norcot Road - South-West Side
From its junction to School Road to a point 26 metres South-East of that junction.
25. Norcot Road - South- West Side
From a point 115 metres South-East of its junction with School Road to a point 206 metres South-East of that junction.
26. Norcot Road - South-West side
From a point 246 metres South-East of its junction with School Road to a point 27 metres South-East of its junction with Blundells Road.
27. Norcot Road - South-West side
From a point 27 metres South-East of its junction with Blundells Road to a point 35 metres West of its junction with Church End Lane
28. Norcot Road - South Side
from a point 35 metres West of its junction with church End Lane to a point 263 metres East of that junction.

29. Norcot Road - North Side
From a point 32 metres West of its junction with Romany Lane to a point 10 metres East of that junction.
30. Norcot Road - South Side
From a point 98 metres West of its junction with Edgar Milward Close to a point 145 metres East of that junction.
31. Park Lane - North-West Side
From its junction with Chapel Hill to a point 15 metres South-West of that junction.
32. Park Lane - North-West Side
From a point 61 metres South-West of its junction with Chapel Hill to a point 40 metres South-West of that point.
33. Park Lane - South-East Side
From a point 18 metres South-West of its junction with Mayfair to its junction with School Road.
34. Pottery Road -West Side
From its junction with Norcot road to a point 18 metres North of that junction.
35. Pottery Road - East Side
From its junction with Norcot Road to a point 16 metres North of that junction.
36. Recreation Road - Both Sides
From its junction with School Road to a point 30 metres South East of that junction.
37. Romany Lane - Both Sides
From its junction with Norcot Road to a point 8 metres North of that junction
38. School Road - North-West Side
From its junction with Chapel Hill to a point 33 metres North-East of that junction.
39. School Road - North-West Side
From a point 33 metres North-East of its junction with Chapel Hill to a point 10 metres South-West of its junction with Downing Road
40. School Road - North-West Side
From a point 32 metres North-East of its junction with Downing Road to a point 8 metres North-East of that point.
41. School Road - North-West Side
From a point 47 metres North-East of its junction with Downing Road to a point 13 metres North-East of that point.
42. School Road - South-East Side
From a point 32 metres South-West of its junction with Beechwood Avenue to its junction with School Road

43. School Road - North-West Side
From a point 13 metres North-East of its junction with Downing Road to a point 10 metres South-West of that junction.
44. School Road - South-East Side
From a point 12 metres South-West of its junction with St. Michael's Road to a point 62 metres South-West of that junction.
45. School Road - South-East Side
From a point 12 metres South-West of its junction with St. Michael's Road to a point 13 metres North-East of that junction.
46. School Road - South-East Side
From a point 13 metres North-East of its junction with St. Michael's Road to a point 19 metres North-East of that point.
47. School Road - South-East Side
From a point 32 metres North-East of its junction with St. Michael's Road to a point 47 metres North-East of that point.
48. School Road - North-West Side
From a point 24 metres South-West of its junction with Westwood Road to a point 24 metres North-East of that junction.
49. School Road- South-East Side
From a point 58 metres South-West of its junction with Corwen Road to a point 35 metres North-East of that junction.
50. School Road - South-East Side
From a point 181 metres North-East of its junction with Corwen Road to its junction with Recreation Road
51. School Road - South-East Side
From its junction with Norcot Road to a point 12 metres South-West of that junction.
52. School Road - North-West Side
From its junction with Dunstall Close to a point 48 metres South-West of that junction.
53. School Road - North-West Side
From its junction with Dunstall Close to a point 52 metres North-East of that junction.
54. School Road - North-West Side
From a point 114 metres South-West of its junction with Armour Road to a point 28 metres South-West of that point.
55. School Road - South-East side
From its junction with Norcot Road to a point 16 metres South-West of that point.
56. Westwood Road- West side
From this junction with School Road to a point 17 metres North of that junction.

57. Westwood Road - East Side
From its junction with School Road to a point 13 metres North of that junction.

WEST READING SECTION

58. Albany Road - Both Sides
From its junction with Oxford Road to a point 17 metres South of that junction
59. Alfred Street - Both Sides
From its junction with Oxford Road to a point 10 metres North of that junction
60. Alma Street - West Side
From its junction with Oxford Road to a point 13 metres North of that junction
61. Alma Street - East Side
From its junction with Oxford Road to a point 21 metres North of that junction
62. Argyle Street - West Side
From its junction with Oxford Road to a point 5 metres South of that junction
63. Argyle Street - East Side
From its junction with Oxford Road to a point 31 metres South of that junction
64. Beecham Road - West Side
From its junction with Oxford Road to a point 14 metres South of that junction.
65. Beecham Road - East Side
From its junction with Oxford Road to a point 5 metres South of that junction.
66. Belmont Road - West Side
From its junction with Oxford Road to a point 30 metres South of that junction
67. Belmont Road - East Side
From its junction with Oxford Road to a point 14 metres South of that junction
68. Beresford Road - Both Sides
From its junction with Oxford Road to a point 14 metres North of that junction
69. Brock Gardens - West Side
From its junction with Oxford Road to a point 38 metres South of that junction.
70. Brock Gardens - East Side
From its junction with Oxford Road to a point 30 metres South of that junction.
71. Chester Street - Both Sides
From its junction with Oxford Road to a point 10 metres North of that junction
72. Connaught Road - West Side
From its junction with Oxford Road to a point 12 metres South of that junction

73. Connaught Road - West Side
From a point 24 metres South of its junction with Oxford Road to a point 34 metres South of that junction
74. Connaught Road - East Side
From its junction with Oxford Road to a point 10 metres South of that junction.
75. Constitution Road - Both Sides
From its junction with Oxford Road to a point 15 metres South of that junction
76. Cranbury Road - Both Sides
From its junction with Oxford Road to a point 15 metres South of that junction
77. Eaton Place - Both Sides
From its junction with Oxford Road to a point 10 metres North of that junction
78. Edinburgh Road - Both Sides
From its junction with Oxford Road to a point 9 metres South of that junction.
79. Elm Park Road - Both Sides
From its junction with Oxford Road to a point 30 metres South of that junction
80. Gordon Place - Both Sides
From its junction with Oxford Road to a point 15 metres North of that junction
81. Gower Street - Both Sides
From its junction with Oxford Road to a point 15 metres South of that junction.
82. Howard Street - Both Sides
From its junction with Oxford Road to a point 7 metres South of that junction
83. Kensington Road - West Side
From its junction with Oxford Road to a point 38 metres South of that junction
84. Kensington Road - East Side
From its junction with Oxford Road to a point 10 metres South of that junction
85. Little John's Lane - Both Sides
From its junction with Oxford Road to a point 15 metres North of that junction.
86. Lorne Street - Both Sides
From its junction with Oxford Road to a point 6 metres South of that junction.
87. Oxford Road - North Side
From its junction with Wigmore Lane to a point 50 metres South-East of its junction with Scours Lane.
88. Oxford Road - North Side
From its junction with Wigmore Lane to a point 88 metres West of its junction with Winslet Place

89. Oxford Road - North Side
From a point 40 metres West of its junction with Winslet Place to its junction with Pangbourne Street
90. Oxford Road - North Side
From its junction with Pangbourne Street to a point 96 metres East of that junction.
91. Oxford Road - North Side
From a point 114 metres West of its junction with Alma Street to a point 54 metres West of its junction with Gordon Place
92. Oxford Road - North Side
From a point 42 metres West of its junction with Gordon Place to a point 55 metres East of its junction with Little John's Lane.
93. Oxford Road - North Side
From a point 85 metres East of its junction with Little John's Lane to a point 140 metres East of its junction with Chester Street.
94. Oxford Road - North side
From a point 140 metres East of its junction with Chester Street to a point 158 metres East of that junction.
95. Oxford Road - North Side
From a point 170 metres East of its junction with Chester Street to a point 218 metres East of that junction.
96. Oxford Road - North Side
From a point 237 metres East of its junction with Chester Street to a point 10 metres West of its junction with Valentia Road.
97. Oxford Road - North Side
from a point 10 metres West of its junction with Valentia Road to a point 22 metres East of that junction.
98. Oxford Road - North Side
From a point 87 metres East of its junction with Valentia Road to a point 102 metres East of that junction.
99. Oxford Road - North Side
From a point 110 metres East of its junction with Valentia Road to a point 36 metres West of its junction with Beresford Road.
100. Oxford Road - North Side
from a point 18 metres West of its junction with Beresford Road to a point 19 metres East of that junction.
101. Oxford Road - North Side
From a point 19 metres East of its junction with Beresford Road to a point 14 metres West of its junction with Salisbury Road.

102. Oxford Road - North Side
from a point 14 metres West of its junction with Salisbury Road to a point 15 metres East of that junction.
103. Oxford Road - North Side
From a point 15 metres East of its junction with Salisbury Road to a point 10 metres West of its junction with Gower Street.
104. Oxford Road - North Side
from a point 10 metres West of its junction with Gower Street to a point 10 metres East of that junction.
105. Oxford Road - North Side
From a point 10 metres East of its junction with Gower Street to a point 27 metres East of that junction.
106. Oxford Road - North Side
From a point 33 metres East of its junction with Gower Street to a point 8 metres East of that point.
107. Oxford Road - North Side
From a point 83 metres East of its junction with Gower Street to a point 141 metres East of that junction.
108. Oxford Road - North Side
from the Eastern kerb line of George Street to a point 52 metres West of that point.
109. Oxford Road - North Side
From the Eastern kerb line of its junction with George Street to a point 39 metres West of its junction with Bedford Road.
110. Oxford Road - North Side
from a point 39 metres West of its junction with Bedford Road to a point 17 metres East of its junction with Trinity Place.
111. Oxford Road - North Side
From a point 17 metres East of its junction with Trinity Place to a point 66 metres East of that junction.
112. Oxford Road - North Side
From a point 89 metres East of its junction with Trinity Place to a point 12 metres West of its junction with Eaton Place.
113. Oxford Road - North Side
from a point 12 metres West of its junction with Eaton Place to a point 11 metres East of that junction.
114. Oxford Road - North Side
From its junction with Alfred Street to a point 19 metres West of that junction.

115. Oxford Road - North Side
From its junction with Norcot Road to a point 9 metres East of its junction.
116. Oxford Road - South Side
Fronting shop numbers 733 to 745.
117. Oxford Road - South Side
From a point 119 metres East of its junction with Norcot Road to a point 27 metres West of its junction with Bramshaw Road.
118. Oxford Road - South Side
From its junction with Norcot Road Roundabout to a point 15 metres West of its junction with Constitution Road
119. Oxford Road - South Side
From a point 15 metres West of its junction with Constitution road to its junction with Grovelands Road.
120. Oxford Road - South Side
from its junction with Grovelands Road to a point 91 metres West of its junction with Wilson Road
121. Oxford Road - South Side
from a point 21 metres West of its junction with Wilson Road to a point 10 metres East of that junction.
122. Oxford Road - South Side
from a point 11 metres West of its junction with Wantage Road to a point 35 metres East of that junction.
123. Oxford Road - South Side
from a point 2 metres West of its junction with Kensington Road to a point 5 metres East of that junction.
124. Oxford Road - South Side
from a point 10 metres West of its junction with Cranbury Road to a point 15 metres East of that junction.
125. Oxford Road - South Side
from a point 7 metres West of its junction with Belmont Road to a point 21 metres East of that junction.
126. Oxford Road - South Side
from a point 9 metres West of its junction with Elm Park Road to a point 10 metres East of that junction.
127. Oxford Road - South Side
from a point 19 metres West of its junction with Albany Road to a point 15 metres East of that junction.

128. Oxford Road - South Side
from a point 3 metres West of its junction with Connaught Road to a point 13 metres East of that junction.
129. Oxford Road - South Side
from a point 6 metres West of its junction with Edinburgh Road to a point 8 metres East of that junction.
130. Oxford Road - South Side
from a point 6 metres West of its junction with Western Elms Avenue to a point 17 metres East of that junction.
131. Oxford Road - South Side
from a point 47 metres East of its junction with Western Elms Avenue to a point 87 metres East of that junction.
132. Oxford Road - South Side
from a point 11 metres West of its junction with Argyle Street to a point 18 metres East of that junction.
133. Oxford Road - South Side
from a point 9 metres West of its junction with Lorne Street to a point 9 metres East of that junction.
134. Oxford Road - South Side
from a point 20 metres West of its junction with Prospect Street to a point 13 metres East of that junction.
135. Oxford Road - South Side
from a point 10 metres West of its junction with Russell Street to a point 13 metres East of that junction.
136. Oxford Road - South Side
from a point 14 metres West of its junction with Waylen Street to a point 7 metres East of that junction.
137. Oxford Road - South Side
from a point 14 metres West of its junction with Zinzan Street to a point 12 metres East of that junction.
138. Oxford Road - South Side
from a point 10 metres East of its junction with Wilson Road to a point 11 metres West of its junction with Wantage Road.
139. Oxford Road - South Side
from a point 41 metres East of its junction with Wantage Road to a point 50 metres East of that junction.
140. Oxford Road - South Side
from its junction with Elm Lodge Avenue to a point 35 metres East of that junction.

141. Oxford Road - South Side
from a point 71 metres East of its junction with Elm Lodge Avenue to a point 75 metres East of that junction.
142. Oxford Road - South Side
from a point 5 metres East of its junction with Kensington Road to a point 10 metres West of its junction with Cranbury Road.
143. Oxford Road - South Side
from a point 10 metres East of its junction with Elm Park Road to a point 23 metres East of that junction.
144. Oxford Road - South Side
from a point 15 metres East of its junction with Albany Road to a point 35 metres East of that junction.
145. Oxford Road - South Side
from a point 33 metres East of its junction with Connaught Road to a point 50 metres East of that junction.
146. Oxford Road - South Side
from a point 8 metres East of its junction with Edinburgh Road to a point 6 metres West of its junction with Western Elms Avenue.
147. Oxford Road - South Side
from a point 17 metres East of its junction with Western Elms Avenue to a point 35 metres East of that junction.
148. Oxford Road - South Side
from a point 112 metres East of its junction with Western Elms Avenue to a point 11 metres West of its junction with Argyle Street.
149. Oxford Road - South Side
From a point 18 metres East of its junction with Argyle Street to a point 32 metres East of that junction.
150. Oxford Road - South Side
from a point 32 metres East of its junction with Lorne Street to a point 20 metres West of its junction with prospect street.
151. Oxford Road - South Side
From a point 31 metres East of its junction with Prospect Street to a point 77 metres East of that junction.
152. Oxford Road - South Side
From a point 89 metres East of its junction with Prospect Street to a point 10 metres West of its junction with Russell Street.
153. Oxford Road - South Side
From a point 7 metres East of its junction with Waylen Street to a point 33 Metres East of that junction.

154. Oxford Road - South Side
From a point 43 metres East of its junction with Waylen Street to a point 49 metres East of that junction.
155. Oxford Road - South Side
from a point 14 metres west of its junction with Zinzan Street to a point 12 metres east of that junction.
156. Oxford Road - South Side
From point 12 metres East of its junction with Zinzan Street to a point 19 metres East of that junction.
157. Oxford Road - South Side
From it junction with Howard Street to a point 10 metres West of that point.
158. Pangbourne Street - Both Sides
From its junction with Oxford Road to a point 13 metres North of that junction.
159. Prospect Street - Both Sides
From its junction with Oxford Road to a point 10 metres South of that junction.
160. Russell Street - West Side
From its junction with Oxford Road to a point 10 metres South of that junction
161. Russell Street - East Side
From its junction with Oxford Road to a point 43 metres South of that junction
162. Salisbury Road - Both Sides
From its junction with Oxford Road to a point 10 metres North of that junction.
163. Shaftesbury Road - West Side
From its junction with Oxford Road to a point 23 metres South of that junction.
164. Shaftesbury Road - East Side
From its junction with Oxford Road to a point 10 metres South of that junction.
165. St. George's Road - West Side
From its junction with Oxford Road to a point 18 metres South of that junction.
166. St. George's Road - East Side
From its junction with Oxford Road to a point 18 metres South of that junction.
167. Tidmarsh Street - West Side
From its junction with Oxford Road to a point 10 meters North of that junction
168. Tidmarsh Street - East Side
From its junction with Oxford Road to a point 24 metres North of that junction
169. Trinity Place - Both Sides
From its junction with Oxford Road to a point 10 metres South of that junction

- 170. Valentia Road - Both Sides
From its junction with Oxford Road to a point 15 metres North of that junction
- 171. Wantage Road - West Side
From its junction with Oxford Road to a point 28 metres South of that junction
- 172. Wantage Road - East Side
From its junction with Oxford Road to a point 15 metres South of that junction
- 173. Waylen Street - West Side
From its junction with Oxford Road to a point 8 metres South of that junction
- 174. Waylen Street - East Side
From its junction with Oxford Road to a point 18 metres South of that junction
- 175. Western Elms Avenue - Both Sides
From its junction with Oxford Road to a point 10 metres South of that junction
- 176. Wilson Road - Both Sides
From its junction with Oxford Road to a point 22 metres South of that junction.
- 177. Zinzan Street - West Side
From its junction with Oxford Road to a point 8 metres South of that junction
- 178. Zinzan Street - East Side
From its junction with Oxford Road to a point 20 metres South of that junction

SCHEDULE 702 - NO STOPPING MONDAY TO SATURDAY 7AM TO 7PM

- 179. Birch Avenue - Both Sides
From its junction with Norcot Road to a point 10 metres South of that junction
- 180. Blundells Road - East Side
From its junction with Norcot Road to a point 50 metres South of that junction.
- 181. Blundells Road - West Side
From its junction with Norcot Road to a point 18 metres South of that junction
- 182. Broomfield Road - Both Sides
From its junction with Norcot Road to a point 7 metres North of that junction
- 183. Corwen Road - South-West Side
From a point 15 metres South-East of its junction with School Road to a point 31 metres West of its junction with Walnut Way.
- 184. Lawrence Road - Both Sides
From its junction with Norcot Road to a point 10 metres South of that junction
- 185. Links Drive - Both Sides
From its junction with Norcot Road to a point 10 metres South-East of that junction

186. Norcot Road - North Side
From a point 180 metres West of its junction with Pottery Road to a point 70 metres West of that point
187. Norcot Road - North Side
From a point 33 metres West of its junction with Broomfield Road to a point 92 metres West of its junction with Romany Lane
188. Norcot Road - North Side
From a point 10 metres East of its junction with Romany Lane to a point 205 metres East of that junction-
189. Norcot Road - South Side
From a point 102 metres West of its junction with Birch Avenue to a point 98 metres West of its junction with Edgar Milward Close.
190. Park Lane - North-West Side
From a point 101 metres South-West of its junction with Chapel Hill to its junction with Berkshire Drive.
191. Park Lane - South-East Side
From a point 18 metres South-West of its junction with Mayfair to its junction with Berkshire Drive.
192. School Road - South-East Side
From its junction with Beechwood Avenue to a point 32 metres South-West of that junction.
193. School Road - South - East Side
From a point 58 metres South-West of its junction with Corwen Road to a point 79 metres North-East of its junction with St. Michael's Road.
194. School Road - South-East Side
From a point 35 metres North-East of its junction with Corwen Road to a point 181 metres North-East of its junction with Corwen Road
195. School Road - South-East Side
From a point 12 metres South-West of its junction with Norcot Road to its junction with Recreation Road.
196. School Road - North - West Side
From a point 24 metres North-East of its junction with Westwood Road to a point 48 metres South-West of its junction with Dunstall Close.
197. School Road - North-West Side
From a point 264 metres South-West of its junction with Armour Road to a point 198 metres South-West of its junction with Armour Road

198. School Road - North-West Side
From a point 142 metres South-West of its junction with Armour Road to a point 175 metres South-West of that junction.
199. School Road - North-West Side
From its junction with Armour Road to a point 114 metres South-West of that junction.
200. Tidmarsh Street - East Side
From a point 2 metres North of its junction with Oxford Road to a point 24 metres North of that junction.

SCHEDULE 704 - NO STOPPING MONDAY TO SATURDAY, 7AM TO 7PM, EXCEPT 10AM TO 4PM, LOADING OR UNLOADING, MAXIMUM STAY 20 MINUTES

201. Connaught Road - West Side
From a point 12 metres South of its junction with Oxford Road to a point 12 metres South of that point.
202. Oxford Road - North Side
From a point 42 metres West of its junction with Gordon Place to a point 12 metres West of that point.
203. Oxford Road - South Side
From a point 77 metres East of its junction with Prospect Street to a point 12 metres East of that point.
204. Oxford Road - South Side
From a point 10 metres West of its junction with Howard Street to a point 10 metres West of that point.
205. Salisbury Road - West Side
From a point 11 metres North of its junction with Oxford Road to a point 12 metres North of that point.
206. Shaftesbury Road - East Side
From a point 10 metres South of its junction with Oxford Road to a point 12 metres South of that point.
207. Tidmarsh Street - West Side
From a point 10 metres North of its junction with Oxford Road to a point 12 metres North of that point.
208. Wantage Road - East Side
From a point 17 metres South of its junction with Oxford Road to a point 12 metres South of that point.

**SCHEDULE 706 - NO STOPPING EXCEPT GOODS VEHICLE LOADING OR UNLOADING ONLY,
MAXIMUM STAY 20 MINUTES**

- 209. Alma Street - West Side
From a point 12 metres North of its junction with Oxford Road to a point 12 metres North of that point.
- 210. Beecham Road - East Side
From a point 5 metres South of its junction with Oxford Road to a point 7 metres South of that point.
- 211. Oxford Road - South Side
From a point 22 metres West of its junction with Wilson Road to a point 12 metres West of that point.
- 212. Oxford Road - North Side
From a point 95 metres East of its junction with Chester Street to a point 120 metres East of that junction
- 213. Oxford Road - North Side
From a point 218 metres East of its junction with Chester Street to a point 237 metres East of that junction.
- 214. Oxford Road - North Side
From a point 36 metres West of its junction with Beresford Road to a point 18 metres West of that junction.
- 215. Oxford Road - South Side
From a point 75 metres East of its junction with Elm Lodge Avenue to a point 2 metres West of its junction with Kensington Road.
- 216. Oxford Road - South Side
From a point 35 metres East of its junction with Albany Road to a point 3 metres West of its junction with Connaught Road.
- 217. Oxford Road - South Side
From a point 13 metres East of its junction with Connaught Road to a point 33 metres East of that junction.
- 218. Waylen Street - West Side
From a point 8 metres South of its junction with Oxford Road to a point 10 metres South of that point.
- 219. Zinzan Street - West Side
From a point 9 metres South of its junction with Oxford Road to a point 10 metres South of that point.

**SCHEDULE 707 - NO STOPPING EXCEPT LOADING OR UNLOADING ONLY,
MAXIMUM STAY 20 MINUTES**

220. Norcot Road - North Side
From a point 53 metres West of its junction with Pottery Road to a point 20 metres West of that point.

SCHEDULE 708 - NO STOPPING EXCEPT DISABLED BADGE HOLDERS ONLY

221. Oxford Road - South Side
From its Western junction with Elm Lodge Avenue to its Eastern junction with Elm Lodge Avenue, a distance of 8 metres.
222. Oxford Road - North Side
From a point 103 metres East of the junction with Valentia Road to a point 110 metres East of that junction.
223. Oxford Road - North Side
From a point 27 metres East of its junction with Gower street to a point 34 metres East of that junction.
224. Oxford Road - North Side
From a point 52 metres West of the Eastern kerb line of George Street to a point 6 metres West of that point.

SCHEDULE 712 - NO STOPPING AT ANY TIME EXCEPT MOTOR CYCLES

225. Oxford Road - South Side
From a point 35 metres East of its junction with Wantage Road to a point 41 metres East of that junction.

SCHEDULE 724 - NO STOPPING EXCEPT MONDAY TO SATURDAY 8AM TO 6.30PM WAITING LIMITED TO 30 MINUTES, RETURN PROHIBITED WITHIN 30 MINUTES, AT OTHER TIMES NO LIMIT

226. Norcot Road - North-East Side
From a point 155 metres South-East of its Junction with Kentwood Hill to a point 176 metres South-East of that junction.
227. Norcot Road - South-West Side
From a point 26 metres South-East of its junction with School Road to a point 246 metres South-East of that junction.
228. Park Lane - North-East Side
From a point 14 metres South-West of its junction with Chapel Hill to a point 43 metres South-West of that junction.
229. School Road - North-West Side
From 60 metres North-East of its junction with Downing Road to a point 24 metres South-West of its junction with Westwood Road

- 230. School Road - North-West Side
from a point 264 metres South-West of its junction with Armour Road to a point 28 metres South-West of that point.
- 231. School Road - North-West Side
From a point 175 metres South-West of its junction with Armour Road to a point 6 Metres South-West of that point.
- 232. School Road - North-West Side
From a point 191 metres South-West of its junction with Armour Road to a point 8 metres South-West of that point.

**SCHEDULE 727 - NO STOPPING EXCEPT MONDAY TO SATURDAY 8.00AM TO 6.30PM
WAITING LIMITED TO 30 MINUTES, NO RETURN WITHIN 1 HOUR**

- 233. Oxford Road - North Side
From a point 60 metres East of its junction with Little John's Lane to a point 85 metres East of that junction.

**SCHEDULE 767 - NO STOPPING EXCEPT 8AM TO 6.30PM WAITING LIMITED TO 30 MINUTES,
NO RETURN WITHIN 1 HOUR, AT OTHER TIMES NO LIMIT**

- 234. Oxford Road - South Side
From a point 50 metres East of its junction with Wantage Road to its junction with Elm Lodge Avenue.
- 235. Oxford Road - South Side
From a point 35 metres East of its junction with Elm Lodge to a point 71 metres East of that junction.
- 236. Oxford Road - North side
From a point 163 metres East of its junction with Chester Street to a point 170 metres East of that junction.
- 237. Oxford Road - South Side
From a point 15 metres East of its junction with Cranbury Road to a point 7 metres West of its junction with Belmont Road.
- 238. Oxford Road - South Side
From a point 21 metres East of its junction with Belmont Road to a point 9 metres West of its junction with Elm Park.
- 239. Oxford Road - South Side
From a point 23 metres East of its junction with Elm Park Road to a point 19 metres West of its junction with Albany Road.
- 240. Oxford Road - North Side
From a point 22 metres East of its junction with Valentia Road to a point 87 metres East of that junction.

241. Oxford Road- South Side
From a point 50 metres East of its junction with Connaught Road to a point 6 metres West of its junction with Edinburgh Road.
242. Oxford Road - South Side
From a point 35 metres East of its junction with Western Elms Avenue to a point 47 metres East of that junction.
243. Oxford Road - South Side
From a point 87 metres East of its junction with Western Elms Avenue to a point 112 metres East of that junction.
244. Oxford Road - North Side
From a point 41 metres East of its junction with Gower Street to a point 83 metres East of that junction.
245. Oxford Road - South Side
From a point 32 metres East of its junction with Argyle Street to a point 9 metres West of its junction with Lorne Street.
246. Oxford Road - South Side
From a point 9 metres East of its junction with Lorne Street to a point 32 metres East of that junction.
247. Oxford Road - North Side
From a point 141 metres East of its junction with Gower Street to a point 58 metres West of the Eastern kerb line of George Street.
248. Oxford Road - South Side
From a point 13 metres East of its junction with Prospect Street to a point 31 metres of that junction.
249. Oxford Road - South Side
From a point 13 metres of its junction with Russell Street to a point 14 metres West of the junction with Waylen Street.
250. Oxford Road - North Side
From a point 66 metres East of its junction with Trinity Place to a point 77 metres East of that junction.
251. Oxford Road - North Side
From a point 77 metres East of its junction with Trinity Place to a point 13 metres East of that point.
252. Oxford Road - South Side
From a point 33 metres east of its junction with Waylen Street to a point 43 metres East of that junction.

253. Oxford Road - South Side
From a point 49 metres East of its junction with Waylen Street to a point 14 metres West of its junction with Zinzan Street.
254. Oxford Road - North Side
From a point 11 metres East of its junction with Eaton Place to a point 19 metres West of its junction with Alfred Street.
255. Oxford Road - South Side
From a point 19 metres East of its junction with Zinzan Street to a point 20 metres West of its junction with Howard Street.

SCHEDULE 768 - NO STOPPING AT ANY TIME EXCEPT MONDAY TO SATURDAY 8AM TO 6.30PM WAITING LIMITED TO 2 HOURS, NO RETURN WITHIN 4 HOURS, AT OTHER TIMES NO LIMIT

256. Oxford Road - South Side
From a point 91 metres West of its junction with Wilson Road to a point 34 metres West of that junction.

SCHEDULE 792 - NO STOPPING EXCEPT SHARED USE PERMIT HOLDERS OR WAITING TIME LIMITED TO 1 HOUR, NO RETURN WITHIN 1 HOUR

257. Norcot Road - South-West Side
From a point 22 metres of its junction with School Road to a point 91 metres South-East of that point.

SCHEDULE 793 - NO STOPPING EXCEPT SHARED USE 10.00AM TO 4.00PM PERMIT HOLDERS OR WAITING TIME LIMITED TO 2 HOURS, NO RETURN WITHIN 2 HOURS, AT OTHER TIMES PERMIT HOLDERS ONLY

258. Norcot Road - South Side (Within Marked Bays)
From a point 25 metres West of its junction with Edgar Milward Close to a point 48 metres West of its junction.
259. Norcot Road - South Side (Within Marked Bays)
From a point 10 metres East of its junction with Edgar Milward Close to a point 86 metres East of that junction.

SCHEDULE 794 - NO STOPPING EXCEPT CAR CLUB PERMIT HOLDERS ONLY

260. Oxford Road - North Side
From a point 158 metres East of its junction with Chester Street to a point 163 metres East of that junction.

SCHEDULE 799 - NO STOPPING EXCEPT PARKING AT ANY TIME

- 261. Norcot Road - North-East Side
From a point 259 metres South-East of its junction with Kentwood Hill to a point 32 metres South-East of that point.
- 224. Norcot Road - North-East Side
From a point 396 metres South-East of its junction with Kentwood Hill to a point 38.5 metres South-East of that point.
- 225. Norcot Road - North-East Side
From a point 490 metres South-East of its junction with Kentwood Hill to a point 84.5m South-East of that point.
- 226. Norcot Road - North Side
From a point 32 metre West of its junction with Romany Lane to a point 60 metres South-West of that point.

ROAD TRAFFIC REGULATION ACT 1984

READING BOROUGH COUNCIL

**The Borough of Reading (Civil Enforcement Area)
(Tilehurst and West Reading) (Red Route) Traffic Regulation Order 2019**

C. J. Brooks
A. D. of Legal and Democratic Services
Civic Offices
Bridge Street
Reading
RG1 2LU

Legal Ref: CMS/008588