

**THE COUNTY OF POWYS**  
**(VARIOUS STREETS, LLANGATTOCK)**  
**(PROHIBITION OF WAITING LOADING AND UNLOADING AT ANY TIME)**  
**ORDER 2014**

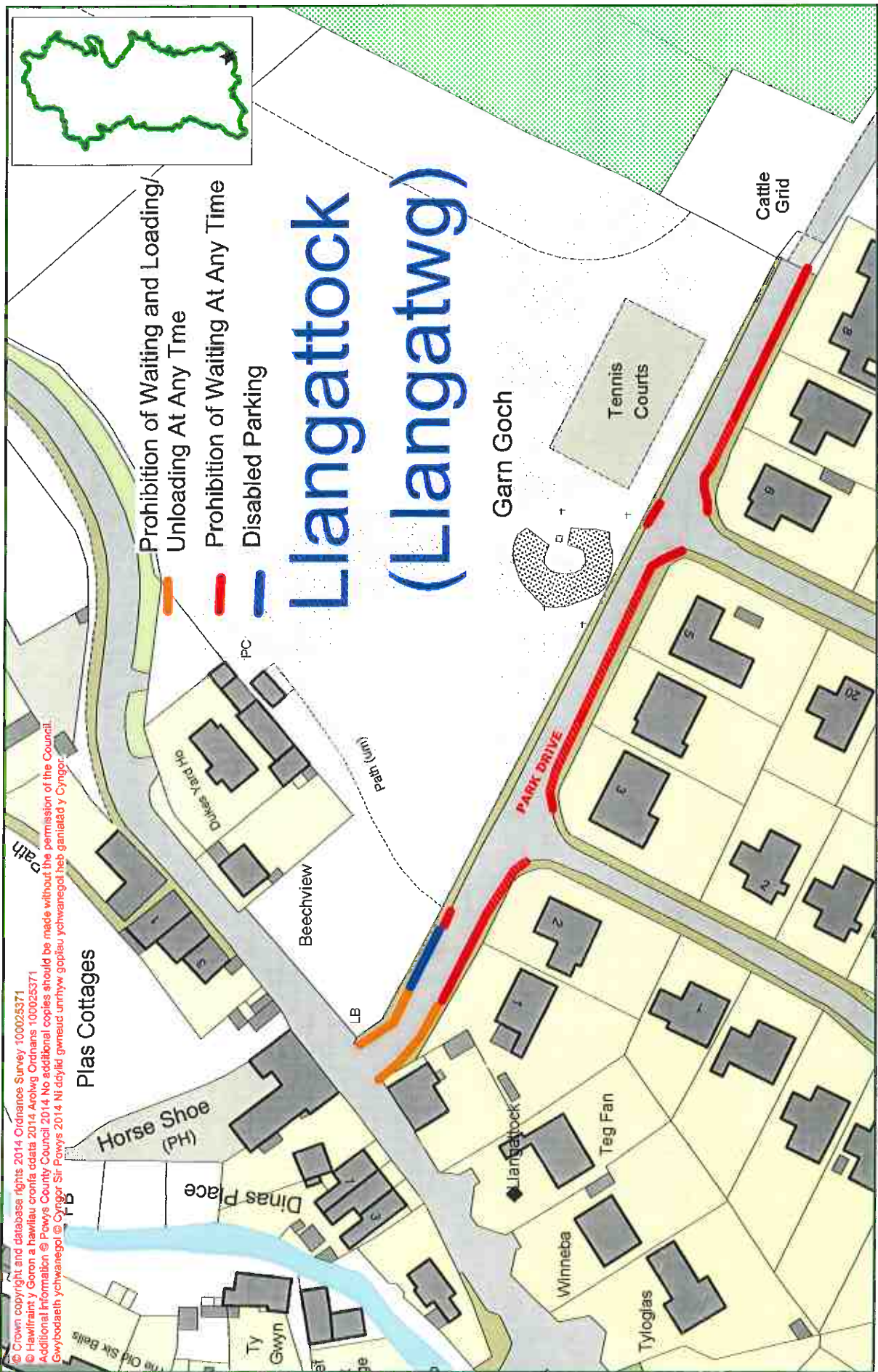
**POWYS COUNTY COUNCIL** in exercise of its powers under Sections 1(1) 2(1) and (2) and 4(2) of and Part IV of Schedule 9 to the Road Traffic Regulation Act 1984 ("the Act") and of all other enabling powers and after consultation with the Chief Officer of Police in accordance with Part III of Schedule 9 to the Act hereby makes the following Order:

1. This Order revokes Powys County Council (Prohibition and Restriction of Waiting and Loading and Parking Places)(Civil Enforcement and Consolidation) Order 2011 on the lengths of roads detailed in the schedules below
2. This Order shall come into operation on the 4<sup>th</sup> day of July 2014 and may be cited as The County of Powys (Various Streets, Llangattock) (Prohibition of Waiting Loading and Unloading At Any Time) Order 2014.
3. In this Order  
"the Disabled Persons' Vehicles Regulations" means the Local Authorities' Traffic Orders (Exemptions for Disabled Persons) (Wales) Regulations 2000;  
"the Badges Regulations" means the Disabled Persons (Badges for Motor Vehicles) (Wales) Regulations 2000;  
"disabled person's badge" means a badge which was
  - (a) issued or has effect as if issued to a disabled person or an institution under the Badges Regulations or under regulations having effect in Scotland or England under Section 21 of the Chronically Sick and Disabled Persons Act 1970 and
  - (b) has not ceased to be in force;"relevant position" in relation to a disabled person's badge means that the badge is displayed in the manner prescribed in regulation 12 of the Badges Regulations;  
"parking disc" under the terms of the Disabled Persons' Vehicles Regulations means a device which:-
  - (a) is 125 millimetres square and coloured blue if issued on or after the 5<sup>th</sup> day of July 2000 or orange if issued before that date;
  - (b) has been issued by a local authority and has not ceased to be valid; and
  - (c) is capable of showing the quarter hour period during which a period of waiting has begun;"relevant position" in relation to a parking disc has the same meanings as in paragraph 4(2) of the Disabled Persons' Vehicles Regulations namely:
  - (a) that the disc shall be exhibited on the dashboard or fascia of the vehicle or
  - (b) that where the vehicle does not have a dashboard or fascia the disc shall be exhibited in a conspicuous position on the vehicle so that when marked to show the quarter-hour period during which the period of waiting began that period is clearly legible from the outside of the vehicle.
4. Save as provided in Articles 3 and 4 of this Order no person shall except upon the direction or with the permission of a police constable in uniform or of a civil enforcement officer cause or permit any vehicle to wait at any time on any day along either/any of the sides of the lengths of road specified in Schedule I to this Order.
5. Nothing in Article 4 of this Order shall render it unlawful to cause or permit any vehicle to wait along any of the sides of the lengths of road specified in the Schedules to this Order for so long as may be necessary:
  - (a) to enable a person to board or alight from the vehicle;
  - (b) to enable goods to be loaded onto or unloaded from the vehicle;

- (c) to enable the vehicle if it is in the service of or employed by a universal service provider (within the meaning of the Postal Services Act 2000) to be used for the purpose of delivering or collecting postal packets as defined in Section 125 of the Postal Services Act 2000;
  - (d) to enable the vehicle if it cannot conveniently be used for such purpose in any other road to be used in connection with any building operation or demolition the removal of any obstruction to traffic the maintenance improvement or reconstruction of the side/sides of the length/lengths of road so specified or the laying erection alteration or repair in or near the said side/sides of that length/those lengths of road of any sewer or any main pipe or apparatus for the supply of gas water or electricity or any electronic communications apparatus as defined in the Communications Act 2003;
  - (e) to enable the vehicle if it cannot conveniently be used for such purpose in any other road to be used in the service of a local authority or a water undertaker or sewerage undertaker in pursuance of statutory powers or duties;
  - (f) to enable the vehicle to be used for fire brigade ambulance or police purposes;
  - (g) to enable the vehicle to take in petrol oil water or air from any garage situated on or adjacent to the said side/sides of that length/those lengths of road and
  - (h) to enable the vehicle to be used as part of a funeral cortege or otherwise in connection with a funeral.
6. Save as provided in Article 6 of this Order no person shall except upon the direction or with the permission of a police constable in uniform or of a civil enforcement officer cause or permit any vehicle to wait load or unload at any time on any day along either/any of the sides of the lengths of road specified in Schedule II to this Order.
7. The plan annexed hereto is for the purposes of identification only.

**SCHEDULE I**  
**Prohibition of Waiting**  
**Lengths of Roads in the Community of Llangattock**

1. **Park Drive (County Classified Road Number U0657)**
- (i) The north east side thereof which extends from a point 32 metres south east of its junction with the south eastern kerbline of C0136 for a distance of 3 metres in a south easterly direction.
  - (ii) The north east side thereof which extends from a point 125 metres south east of its junction with the south eastern kerbline of C0136 for a distance of 3 metres in a south easterly direction.
  - (iii) The south west side thereof which extends from a point 17 metres south east of its junction with the south eastern kerbline of C0136 for a distance of 38 metres in a south easterly direction.
  - (iv) The south west side thereof which extends from its junction with the south eastern kerbline of the north western junction of Beaufort Avenue for a distance of 63 metres in a south easterly direction to the north western kerbline of the south eastern junction of Beaufort Avenue.
  - (v) The south west side thereof which extends from its junction of the south eastern kerbline of the south eastern junction of Beaufort Avenue for a distance of 55 metres in a south easterly direction.
2. **Plasderwern (County Classified Road Number U0582)**
- (i) The north side thereof which extends from its junction with the south eastern kerbline of C0136 for a distance of 35 metres in a south easterly then north easterly direction.



© Crown copyright and database rights 2014 Ordnance Survey 100025371  
 © Hafiraint y Goron a hawliau cronfa odata 2014 Arolwg Ordnans 100025371  
 Additional Information © Powys County Council 2014 No additional copies should be made without the permission of the Council.  
 Gwybodaeth ychwanegol © Cyngor Sir Powys 2014. Ni ddylid gwneud unrhyw gopïau ychwanegol heb ganiatâd y Cyngor.

Plas Cottages

Horse Shoe (PH)

Dinas Place




Beechview

LB

(un) part

PC

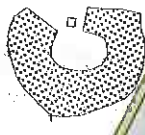
# Llangattock (Llangatwg)

-  Prohibition of Waiting and Loading/Unloading At Any Time
-  Prohibition of Waiting At Any Time
-  Disabled Parking

Garn Goch

Tennis Courts

Cattle Grid



PARK DRIVE

Ty Gwyn

Winneba

Teg Fan

Llangattock

Tyloglas

*R. Dunne*

## Llangattock Parking Review Park Drive

- (ii) The south west side thereof which extends from its junction with the south eastern kerbline of C0136 for a distance of 3 metres in a north easterly direction.
- (iii) The south west side thereof which extends from a point 15 metres south east of its junction with the south eastern kerbline of C0136 for a distance of 19 metres in a south easterly direction.
- (iv) The south east side thereof which extends from a point opposite a point 35 metres north east of its junction with the south eastern kerbline of C0136 for a distance of 54 metres in a south westerly direction.
- (v) The roundabout thereof for its entire circumference.

**SCHEDULE II**  
**Prohibition of Waiting Loading and Unloading**  
**Lengths of Road in the Community of Llangattock**

**1. Park Drive (County Classified Road Number U0657)**

- (i) The north east side thereof which extends from its junction with the south eastern kerbline of C0136 for a distance of 15 metres in a south easterly direction.
- (ii) The south west side thereof which extends from its junction with the south eastern kerbline of C0136 for a distance of 17 metres in a south easterly direction.

**GIVEN** under the Common Seal of Powys County Council this 11<sup>th</sup> day of June 2014

**THE COMMON SEAL of POWYS COUNTY** )  
**COUNCIL** was hereunto affixed in the )  
 presence of:- )

*R. Dwyer*  
 Solicitor to the Council



NO. IN SEAL  
 REGISTER  
 9800