

## CITY OF PORTSMOUTH

### **THE PORTSMOUTH CITY COUNCIL (CONSOLIDATED) (RESIDENTS' PARKING PLACES) (NO.32) ORDER 2012**

Portsmouth City Council under Sections 1, 2(1) to (3), 4(2), 32(1), 35(1), 45, 46, 49, 51, 53 and 124(1)(c), (d) and (f) of the Road Traffic Regulation Act 1984 ("the 1984 Act") as amended by the Road Traffic Act 1991 ("the 1991 Act"), the Traffic Management Act 2004 ("the 2004 Act"), the Civil Enforcement of Parking Contraventions (England) General Regulations 2007 ("the 2007 Regulations"), and of all other enabling powers and after consulting the Chief Officer of Police for the County of Hampshire in accordance with Part III of Schedule 9 to the 1984 Act hereby makes the following Order that has the effect of revoking the provisions in full or in part of some earlier orders, re-enacts those provisions without any change of substance and has no other effect:

#### **PART I**

#### **GENERAL**

1. Except where otherwise stated, any reference in this Order to an Article or Section or Part or Schedule is a reference to the Article or Section or Part or Schedule bearing that number or letter in this Order unless otherwise stated.
2. The requirements, prohibitions and restrictions imposed by this Order shall be in addition to and not in derogation from any requirement, prohibition or restriction imposed by any regulations made or having effect as if made under the 1984 Act, or by any other enactment.
3. The Interpretation Act 1978 shall apply for the interpretation of this Order as it applies for the interpretation of an Act of Parliament.
4. The Orders set out in Column 1 of **Schedule 13** are hereby revoked according to Column 2 of that Schedule.
5. In this Order:

**"Business"** means a business which is registered for the purpose of paying non-domestic rates and is at a postal address that is in any road or part of a road or zone specified in **Schedules 1 to 10 and Schedule 12** to this Order

**"Council"** means Portsmouth City Council;

**"Civil Enforcement Officer"** means any person authorised by or on behalf of the Council to supervise and control parking in the City of Portsmouth and to carry out such other functions as may be conferred by or under any enactment;

**“Disabled Person’s Badge”** has the same meaning as in Section 2 of The Disabled Persons’ (Badges for Motor Vehicles) (England) Regulations 2000;

**“Disabled Person’s Vehicle”** means a vehicle lawfully displaying a Disabled Person’s Badge;

**“Driver”** means the person driving the vehicle at the material time.

**“Motorcycle”** has the same meaning as in Section 136(4) of the 1984 Act;

**“Motor Vehicle”** has the same meaning as in Section 136(1) of the 1984 Act;

**“Owner”**, has the same meaning as Section 92 of the 2004 Act and Section 2 of Part 1 of the 2007 Regulations;

**“Parking Bay”** means any area of a Parking Place which is provided for the leaving of a vehicle and which is indicated by markings on the surface of the Parking Place;

**“Parking Disc”** means a disc issued by the Council, approximately 125 millimetres in diameter or square, coloured blue, and capable of showing the quarter hour period during which a period of waiting begins or other parking device issued by the Council;

**“Parking Place”** means that part of the highway designated by this Order in **Schedules 1 to 10** to be used as a place to park a vehicle;

**“Parking Zone”** means those Residents’ Parking Places named in each of the **Schedules 1 to 10 and Schedule 12**;

**“Penalty Charge”** means an additional parking charge set by the Council under the provisions of Section 78 the 2004 Act and has the same meaning as Section 2 of Part 1 of the 2007 Regulations;

**“Penalty Charge Notice”** means a notice issued by a Civil Enforcement Officer in accordance with the provisions of Section 78 of the 2004 Act and Section 2 of Part 1 of the 2007 Regulations;

**“Permit”** means a permit authorised and issued by the Council under the provisions of or relating to this Order;

**“Permit Holder”** means a person or organisation to whom or to which a Permit has been issued;

**“Permitted Hours”** means the period of time during which a Parking Place is open or available for the leaving of vehicles in accordance with this Order;

**“Relevant Position”** means:

- (a) In the case of a vehicle fitted with a front windscreen, that the parking ticket(s), Parking Disc, Permit, Disabled Person’s Badge or other parking device is/are:
  - (i) exhibited on the near-side of the vehicle on the inside of the front windscreen; or
  - (ii) in a prominent place on the near-side of the vehicle immediately behind the front windscreen;  
and
  - (iii) with all particulars legible from outside the front of the vehicle.
- (b) In the case of a vehicle not fitted with a front windscreen, that the parking ticket(s), Parking Disc, Permit, Disabled person’s badge or other parking device is/are:
  - (i) exhibited in a prominent and conspicuous place on the front, near-side of the vehicle;  
and
  - (ii) with all particulars legible from the front of the vehicle.

**“Resident”** means a person whose main place of residence is at a postal address that is in any road or part of a road or zone specified in **Schedules 1 to 10 and Schedule 12** to this Order;

**“Road”** means any length of highway or of any other road to which the public has access, and includes bridges over which a road passes;

**“Specified Position”** means wholly within the limits of the Parking Place as marked on the carriageway by broken white lines;

**“Traffic Sign”** means a sign prescribed or authorised under The Traffic Signs Regulations and General Directions 2002 or any amendment or revision to that Order made in accordance with Section 134(2) of the Act of 1984 or Section 195(2) of the Road Traffic Act 1988;

## **PART II**

### **PARKING PLACES AND BAYS**

#### **Section A – Parking Permits**

- 1. (a) Each of the parts of a road specified in Schedules 1 to 10 is authorised to be used as a Parking Place during such hours as are specified in those Schedules subject to the following provisions:
- (b) Where in Schedules 1 to 10 a Parking Place is specified, no person shall cause or permit a vehicle to wait in that Parking Place unless it is:
  - (i) a Motorcycle; or
  - (ii) a Disabled Person’s Vehicle which displays a Disabled Person’s Badge in the Relevant Position; or
  - (iii) displaying in the Relevant Position a valid Permit issued in respect of that vehicle; or

- (iv) is authorised via a "virtual" permit, having made a cashless payment for parking
- (c) Any person leaving a vehicle in a Parking Place shall ensure that the whole of the vehicle is contained within the limits of an individual Parking Bay or length of Parking Place parallel to the kerb.
- (d) No person shall cause or permit a vehicle to be used in a Parking Place described in Schedules 1 to 10 so as to unreasonably prevent access to any premises adjoining the road or the use of the road by other persons.
- (e) No person shall use a Parking Place described in Schedules 1 to 10 if the use of that Parking Place has been suspended in accordance with Article 2 below.
- (f) Where a Permit has been displayed on a vehicle in accordance with paragraph (b) (iii) of this Article, no person, other than the Driver of the vehicle shall remove the Permit from the vehicle unless authorised to do so by the Owner.
- (g) Nothing in paragraph (b) of this Article shall render it unlawful to cause or permit a vehicle to wait in a Parking Place described in Schedule 2 of this Order for a period not exceeding 1 hour (not being a period separated by an interval of less than 2 hours from a previous period of waiting by the same vehicle in the Parking Zone (described in Schedule 2) on the same day).
- (h) Nothing in paragraph (b) of this Article shall render it unlawful to cause or permit a vehicle to wait in a Parking Place described in Schedule 3 of this Order for a period not exceeding 2 hours (not being a period separated by an interval of less than 4 hours from a previous period of waiting by the same vehicle in the Parking Zone (described in Schedule 3) on the same day).
- (i) Nothing in paragraph (b) of this Article shall render it unlawful to cause or permit a vehicle to wait in a Parking Place described in Schedule 4 of this Order for a period not exceeding 3 hours (not being a period separated by an interval of less than 4 hours from a previous period of waiting by the same vehicle in the Parking Zone (described in Schedule 4) on the same day).
- (j) Nothing in paragraph (b) of this Article shall render it unlawful to cause or permit a vehicle to wait in a Parking Place described in Schedule 5 of this Order for a period not exceeding 1 hour (not being a period separated by an interval of less than 2 hours from a previous period of waiting by the same vehicle in the Parking Zone (described in Schedule 5) on the same day between the hours of 6am and 6pm Monday to Saturday).
- (k) Nothing in paragraph (b) of this Article shall render it unlawful to cause or permit a vehicle to wait in a Parking Place described in Schedule 6 of this Order for a period not exceeding 2 hours (not being a period separated by an interval of less than 4 hours from a previous period of waiting by the

same vehicle in the Parking Zone (described in Schedule 6) on the same day between the hours of 8am and 6pm, Monday to Saturday and all day Sunday).

- (l) Nothing in paragraph (b) of this Article shall render it unlawful to cause or permit a vehicle to wait in a Parking Place described in Schedule 7 of this Order for a period not exceeding 2 hours (not being a period separated by an interval of less than 4 hours from a previous period of waiting by the same vehicle in the Parking Zone (described in Schedule 7) on the same day between the hours of 8am and 5pm Monday to Saturday).
- (m) Nothing in paragraph (b) of this Article shall render it unlawful to cause or permit a vehicle to wait in a Parking Place described in Schedule 8 of this Order for a period not exceeding 2 hours (not being a period separated by an interval of less than 4 hours from a previous period of waiting by the same vehicle in the Parking Zone (described in Schedule 8 of this Order) on the same day between the hours of 6am and 6pm Monday to Friday).
- (n) Nothing in paragraph (b) of this Article shall render it unlawful to cause or permit a vehicle to wait in a Parking Place described in Schedule 9 of this Order for a period not exceeding 2 hours (not being a period separated by an interval of less than 4 hours from a previous period of waiting by the same vehicle in the Parking Zone (described in Schedule 9 of this Order) on the same day between the hours of 5pm to midnight and midnight to 9am Monday to Friday).
- (o) Nothing in paragraph (b) of this Article shall render it unlawful to cause or permit a vehicle to wait in a Parking Place described in Schedule 10 of this Order for a period not exceeding 2 hours (not being a period separated by an interval of less than 4 hours from a previous period of waiting by the same vehicle in the Parking Zone (described in Schedule 10 of this Order) on the same day between the hours of 8am and 5pm).

## **2. Suspension of Parking Places**

- (a) Any person authorised by the Council or a police constable in uniform may suspend the use of or any part of a Parking Place described in Schedules 1 to 10 whenever s/he considers such suspension reasonably necessary.
- (b) Any person duly authorised by the Council may suspend the use of or any part of a Parking Place described in Schedules 1 to 10 for any civic event or similar occasion.
- (c) Nothing in this Article shall render it unlawful to cause or permit a vehicle being used for Police, Fire Brigade, Coastguard or Ambulance purposes or any vehicle so left in a Parking Place subject to a suspension if that vehicle is left with the permission of the person suspending the use of the or part of the Parking Place

### **3. Moving or Removal of Vehicles**

- (a) In an emergency, a Civil Enforcement Officer or other person authorised by the Council or a police constable in uniform may alter or cause to be altered the position of a vehicle in a Parking Place as described in Schedules 1 to 10 or remove or arrange for the removal of a vehicle from a Parking Place.
- (b) Any person altering, or causing the alteration of, the position of a vehicle by virtue of paragraph (a) of this Article or removing or causing the removal of a vehicle by virtue of paragraphs (b) or (c) of this Article may do so by towing or driving the vehicle or in such other manner as is reasonable to alter the position of the vehicle or to remove the vehicle.
- (c) Any person removing or arranging for the removal of a vehicle by virtue of paragraphs (b) or (c) of this Article shall make such arrangements as are reasonable for the safety of the vehicle in the place to which it is removed

### **4. Obtaining Resident, Visitor and Business Parking Permits**

- (a) There are three classes of Permit although the Council may add to, alter or amend these:
  - (i) Resident's Permit;
  - (ii) Business Permit;
  - (iii) Visitor's Permit.
- (b) Any Resident and/or any person (including a partnership or body corporate) who manages and/or owns a business within the zone may apply to the Council for the issue of a Permit for the parking of a vehicle in a Parking Place described in Schedules 1 to 10. The application shall be made on a form issued by the Council and shall include all the details required by the Council.
- (c) Any Resident may apply to the Council for the issue of a Visitor's Permit for the parking of a vehicle which belongs to a person visiting that Resident and, subject to the other provisions of this Article, the Council shall issue a Visitor's Permit to that Resident.
- (d) A Visitor's Permit shall be valid on a particular day or days only if it has been validated and, in the case of a physical permit, displayed in accordance with the instructions and conditions of use shown upon the Permit.
- (e) The Council may require any person applying for a Permit to produce to an Officer of the Council such evidence as it reasonably requires to verify and/or supplement any details provided by or on behalf of the person applying.
- (f) The Council may, if satisfied that all the relevant criteria are met;
  - (i) Issue one Permit for parking in a Parking Place to the Owner of a vehicle or to any person using the vehicle with the consent of the Owner at a fee specified by the Council in Column 3 of Schedule 11 of this Order corresponding to the type of Permit listed in Column 2 of Schedule 11 for the Parking Place listed in Column 1 of Schedule 11; or
  - (ii) Issue a "virtual" permit whereby cashless payment is made in return for parking authorised electronically

- (g) Permit Charges as described in Column 3 of Schedule 11 are subject to change, and may be varied in accordance with current regulatory procedures.
- (h) A Permit will not be issued for parking any vehicle with a gross vehicle weight in excess of 3500kg.
- (i) A Permit shall cease to be valid on the occurrence of any one or more of the following events;
  - (i) the Permit holder ceasing to be a Resident;
  - (ii) the Permit holder or his agent misusing or allowing to be misused the Permit;
  - (iii) the issue of a duplicate Permit by the Council under the provisions of paragraphs (k) to (n) of this Article;
  - (iv) the expiry of the period for which the Permit was issued;
  - (v) the details on the Permit do not correspond with the vehicle in which it is displayed; or
  - (vi) the details on the Permit have ceased to be readily legible.
- (j) A Permit Holder shall surrender any Permit that has been issued to him/her to the Council immediately upon the occurrence of any of the events set out in paragraph (h) of this Article.
- (k) the Council may by notice in writing sent to the Permit Holder at the address given by that person on the application form for the Permit or at any other address believed to be the Permit Holder's residence withdraw a permit if it appears to the Council that any of the events set out in paragraph (h) of this Article have occurred, and the Permit Holder shall surrender the Permit to the Council within 48 hours of the said notice.
- (l) If a Permit is mutilated or defaced and the details on it have become illegible, the Permit Holder shall surrender the Permit to the Council and may then apply to the Council for the issue of a duplicate Permit, at a cost specified by the Council in Column 3 of Schedule 11.
- (m) If a Permit is lost or destroyed, the Permit Holder may apply to the Council for the issue to him of a duplicate Permit, at a cost specified by the Council in Column 3 of Schedule 11.
- (n) The provisions of this Order shall also apply to the issue of a replacement Permit.
- (o) Any Permit issued by virtue of the provisions of paragraphs (k) or (l) of this Article shall be marked as a duplicate.
- (p) A Permit shall be in writing and shall include the following details:
  - (i) a serial number identifying the premises in respect of which the Permit has been issued;
  - (ii) the period during which, subject to the provisions of this Order, the Permit shall remain valid;
  - (iii) an authentication that the Permit has been issued by the Council;
  - (iv) the Parking Zone reference; and
  - (v) vehicle registration mark, if appropriate.

## **Section B - Exceptions**

1. Without prejudice to the other provisions of Part II of this Order any vehicle may wait during the Charging hours anywhere on the carriageway in a Parking Place, other than a Parking Place or part thereof the use of which has been suspended, to reasonably;
  - (a) allow a person to board or alight from the vehicle;
  - (b) allow the vehicle, if it cannot conveniently be used for such purpose in any other road or place, to be used in connection with any of the following operations namely;
    - (i) Building, industrial or demolition operations;
    - (ii) The removal of any obstruction to traffic;
    - (iii) The maintenance, improvement or reconstruction of the said side or length of road;
    - (iv) The laying, erection, alteration or repair in, or in land adjacent to, the said side or length of road or any sewer, or of any main, pipe or apparatus for the supply of gas, water or electricity or of any telegraphic line;
  - (c) allow the vehicle, if it cannot conveniently be used for such purpose in any other road, to be used in the service of a local authority or a water authority in pursuance of statutory powers or duties;
  - (d) enable a vehicle of (and bearing a livery used by) a universal service provider as defined by the Postal Services Act 2000 to be used for the purpose of delivering or collecting postal packets in the course of the provision of a universal postal service as defined in the Postal Services Act 2000;
  - (e) allow a vehicle to be used by a registered Medical Practitioner in the course of his or her professional duties;
  - (f) allow the vehicle to be used for fire brigade, ambulance, coastguard or police purposes.
2. Without prejudice to the provisions of Section A of Part II of this Order with respect to vehicles which are left in Parking Places in accordance with those provisions, any vehicle may wait anywhere on the carriageway in a Parking Place described in **Schedules 1 to 10** to reasonably allow goods to be loaded on or unloaded from the vehicle;
3. Nothing in Section A of Part II of this Order shall render it unlawful to cause or permit a Disabled Person's Vehicle, which displays in the Relevant Position a Disabled Person's Badge, to wait in the sides or lengths of roads referred to in **Schedules 1 to 10** of this Order.

## **Section C – Penalty Charge**

1. A failure by any person to comply with any requirement of Section A of Part II of this Order shall be a contravention of this Order and a Penalty Charge shall be payable by the Owner.



2. A failure by any person to comply with any other requirement, not detailed in Section C1 above, of Part II of this Order shall be a contravention of this Order.

This Order may be cited as the Portsmouth City Council (Consolidated) (Residents' Parking Places) (No.32) Order 2012 and shall come into force on the 2<sup>nd</sup> April 2013.

### **List of Schedules**

**SCHEDULE 1** (SEE PART II, SECTION A, ARTICLE 1)  
Residents Parking Places No Non-Residential Parking

**SCHEDULE 2** (SEE PART II, SECTION A, ARTICLE 1(g))  
Residents Parking Places Non Residents 1 Hour Exemption, No Return Within 2 Hours

**SCHEDULE 3** (SEE PART II, SECTION A, ARTICLE 1(h))  
Residents Parking Places Non Residents 2 Hours Exemption, No Return Within 4 Hours

**SCHEDULE 4** (SEE PART II, SECTION A, ARTICLE 1(i))  
Residents Parking Places Non Residents 3 Hours Exemption, No return Within 4 Hours

**SCHEDULE 5** (SEE PART II, SECTION A, ARTICLE 1(j))  
Residents Parking Places Non Residents 1 Hour Exemption, No Return Within 2 Hours  
Monday to Saturday 6am-6pm

**SCHEDULE 6** (SEE PART II, SECTION A, ARTICLE 1(k))  
Residents Parking Places Non-Residents 2 Hours Exemption, No Return Within 4 Hours  
Monday to Saturday 8am-6pm, Sunday all day

**SCHEDULE 7** (SEE PART II, SECTION A, ARTICLE 1(l))  
Residents Parking Places Non-Residents 2 Hours Exemption, No Return Within 4 Hours  
Monday to Saturday 8am-5pm

**SCHEDULE 8** (SEE PART II, SECTION A, ARTICLE 1(m))  
Residents Parking Places Non Residents 2 Hours Exemption, No Return Within 4 Hours  
Monday to Friday 6am-6pm

**SCHEDULE 9** (SEE PART II, SECTION A, ARTICLE 1(n))  
Residents' Parking Places Non Residents 2 Hours Exemption, No Return Within 4 Hours  
5pm-midnight and midnight-9am

**SCHEDULE 10** (SEE PART II, SECTION A, ARTICLE 1(o))  
Residents' Parking Places Non Residents 2 Hours Exemption, No Return Within 4 Hours  
8am – 5pm

**SCHEDULE 11** (SEE PART II, SECTION A, ARTICLE 4)  
Permit Charges

**SCHEDULE 12** (SEE PART I, ARTICLE 5)  
Residents' Parking Zones

**SCHEDULE 13** (PART I, ARTICLE 5)  
Orders Revoked

**THE PORTSMOUTH CITY COUNCIL (CONSOLIDATED)**  
**(RESIDENTS PARKING PLACES) (NO. 32) ORDER 2012**

**SCHEDULE 1**

**RESIDENTS' PARKING PLACES**

**Lengths of Roads and Sides of Lengths of Roads**

**1. FA OLD COMMERCIAL ROAD**

AREA OF HIGHWAY DESIGNATED AS A PARKING PLACE	POSITION IN WHICH VEHICLE MAY WAIT
<b>OLD COMMERCIAL ROAD</b>  The east side from a point 5 metres north of its junction with Victoria Street northwards for its entire length	Parallel

**2. JA VICTORY ROAD**

AREA OF HIGHWAY DESIGNATED AS A PARKING PLACE	POSITION IN WHICH VEHICLE MAY WAIT
<b>VICTORY ROAD</b>  The east side from a point 3 metres north of its junction with The Hard to a point 3 metres south of its junction with College Lane	Parallel

**3. JF GARNIER STREET**

AREA OF HIGHWAY DESIGNATED AS A PARKING PLACE	POSITION IN WHICH VEHICLE MAY WAIT
<b>GARNIER STREET</b>  The south side from its western end in an easterly direction for a distance of 16 metres	Echelon

## SCHEDULE 2

### RESIDENTS' PARKING PLACES

#### NON-RESIDENTS 1 HOURS EXEMPTION, NO RETURN WITHIN 2 HOURS

#### Lengths of Roads and Sides of Lengths of Roads

##### 1. NA PRIORSDEAN AVENUE

AREA OF HIGHWAY DESIGNATED AS A PARKING PLACE	POSITION IN WHICH VEHICLE MAY WAIT
<b>PRIORSDEAN AVENUE</b>	
(a) The north side from a point 8 metres both of its junction with Milton Road to its eastern end	Parallel
(b) The south side from a point 8 metres east of its junction with Milton Road to its eastern end	Parallel

##### 2. JA PORTSEA

AREA OF HIGHWAY DESIGNATED AS A PARKING PLACE	POSITION IN WHICH VEHICLE MAY WAIT
<b>1. AYLWARD STREET</b> The west side within the layby	Parallel
<b>2. BENEFICIAL STREET</b> The west side within the layby	Parallel
<b>3. BISHOP STREET</b> The west side;	
(a) from a point 50 metres south of its junction with Queen Street in a southerly direction for a distance of 15 metres	Parallel
(b) from a point 89 metres south of its junction with Queen Street in a southerly direction for a distance of 25 metres	Parallel

AREA OF HIGHWAY DESIGNATED AS A PARKING PLACE	POSITION IN WHICH VEHICLE MAY WAIT
<p><b>BISHOP STREET Continued</b></p> <p>(c) from a point 131 metres south of its junction with Queen Street in a southerly direction for a distance of 10 metres</p> <p>(d) from a point 161 metres south of its junction with Queen Street in a southerly direction for a distance of 8 metres</p> <p><b>4. BURNABY ROAD</b></p> <p>The west side from a point 47 metres north of its junction with Park Road in a northerly direction to a point 7 metres south of its junction with Richmond Road</p> <p><b>5. BUTCHER STREET</b></p> <p>(a) The east side from a point 3 metres south of its junction with Margery's Court to a point 22 metres north of its junction with St. George's Square</p> <p>(b) The west side from a point 5 metres south of its junction with College Lane in a southerly direction to its junction with St. George's Square</p> <p><b>6. COLLEGE LANE</b></p> <p>The south side from a point 3 metres east of its junction with Victory Road to a point 3 metres west of its junction with Rosemary Lane</p> <p><b>7. COLLEGE STREET</b></p> <p>(a) The north side from its junction with Beneficial Street to its eastern end</p> <p>(b) The south side from a point 3 metres east of its junction with Butcher Street to its eastern end</p> <p><b>8. CURZON HOWE ROAD</b></p> <p>(a) The west side;</p> <p>(i) from a point 6 metres south of its junction with Queen Street in a southerly direction for a distance of 12 metres</p> <p>(ii) from a point 26 metres south of its junction with Queen Street in a southerly direction to a point 145 metres south of that junction</p> <p>(iii) from a point 153 metres south of its junction with Queen Street to a point 5 metres north of its junction with Kent Street</p> <p>(b) The east side from a point 4 metres south of its junction with Queen Street to a point 5 metres north of its junction with Kent Street</p>	<p>Parallel</p> <p>Parallel</p> <p>Parallel</p> <p>Parallel</p> <p>Parallel</p> <p>Parallel</p> <p>Parallel</p> <p>Parallel</p> <p>Parallel</p> <p>Parallel</p>

AREA OF HIGHWAY DESIGNATED AS A PARKING PLACE	POSITION IN WHICH VEHICLE MAY WAIT
<p><b>9. HANOVER STREET</b></p> <p>The west side from a point 18 metres south of its junction with Queen Street to a point 22 metres north of its southern end</p> <p><b>10. HAVANT STREET</b></p> <p>The east side</p> <p>(a) within the northern layby</p> <p>(b) within the southern layby</p> <p><b>11. HAWKE STREET</b></p> <p>The west side from a point 28 metres south of its junction with Benbow Place to a point 51 metres south of that junction</p> <p><b>12. KENT STREET</b></p> <p>(a) The north side;</p> <p>(i) from a point 34 metres west of its junction with Curzon Howe Road to its western end</p> <p>(ii) from a point 5 metres east of its junction with Curzon Howe Road to a point 5 metres west of its junction with Bishop Street</p> <p>(iii) from a point 5 metres east of its junction with Bishop Street to a point 5 metres west of its junction with Aylward Street</p> <p>(iv) from a point 7 metres east of its junction with Aylward Street in an easterly direction for a distance of 9 metres</p> <p>(b) The south side;</p> <p>(i) from its junction with Three Tun Close to its western end</p> <p>(ii) from a point 5 metres east of its junction with Three Tun Close in an easterly direction for a distance of 30 metres</p> <p><b>13. LION TERRACE</b></p> <p>(a) The west side from a point 8 metres south of its junction with Queen Street to a point 38 metres south of that junction</p> <p>(b) The east side from a point 6 metres south of its junction with Queen Street to its southern end</p> <p><b>14. ORDNANCE ROW</b></p> <p>The north side from a point 17 metres east of its junction with Victory Road in an easterly direction for a distance of 21 metres</p>	<p>Parallel</p> <p>Parallel</p> <p>Parallel</p> <p>Parallel</p> <p>Parallel</p> <p>Parallel</p> <p>Parallel</p> <p>Parallel</p> <p>Parallel</p> <p>Parallel</p> <p>90' to kerb</p>



AREA OF HIGHWAY DESIGNATED AS A PARKING PLACE	POSITION IN WHICH VEHICLE MAY WAIT
<b>20. SHIP LEOPARD STREET</b>  The west side from a point 41 metres north of its junction with College Street in a northerly direction for a distance of 14 metres	Parallel
<b>21. SUN STREET</b>  (a) The south-west side from a point 6 metres south-east of its junction with Britain Street in a south-easterly direction for a distance of 15 metres  (b) The north-west side from a point 4 metres north-east of its junction with the north-east side in a north-easterly direction for a distance of 16 metres	Parallel  Parallel
<b>22. THREE TUN CLOSE</b>  The west side from a point 2 metres south of its junction with Kent Street in a southerly direction for a distance of 27 metres	Parallel

### 3. JD PORTSEA

AREA OF HIGHWAY DESIGNATED AS A PARKING PLACE	POSITION IN WHICH VEHICLE MAY WAIT
<b>1. CROSS STREET</b>  (a) The west side; <ul style="list-style-type: none"> <li>(i) from a point 4 metres north of its junction with Queen Street in a northerly direction for a distance of 11 metres</li> <li>(ii) from a point opposite a point 30 metres north of its junction with Prince George Street in a northerly direction for a distance of 11 metres</li> </ul> (b) The east side; <ul style="list-style-type: none"> <li>(i) from a point 9 metres north of its junction with Prince George Street in a northerly direction for a distance of 58 metres</li> <li>(ii) from a point 10 metres south of its junction with Cumberland Street for a distance of 45 metres in a southerly direction</li> </ul>	Parallel  Parallel  Parallel  Parallel

AREA OF HIGHWAY DESIGNATED AS A PARKING PLACE	POSITION IN WHICH VEHICLE MAY WAIT
<p><b>2. CUMBERLAND STREET</b></p> <p>(a) The north side;</p> <p>(i) from a point 22 metres east of its junction with Cross Street in an easterly direction for a distance of 5 metres</p> <p>(ii) from a point 31 metres east of its junction with Cross Street in an easterly direction for a distance of 12 metres</p> <p>(iii) from a point 45 metres east of its junction with Cross Street in an easterly direction for a distance of 10 metres</p> <p>(iv) from a point 90.5 metres east of its junction with Cross Street in an easterly direction for a distance of 7 metres</p> <p>(v) from a point 114.5 metres east of its junction with Cross Street in an easterly direction for a distance of 14 metres</p> <p>(vi) from a point 132 metres east of its junction with Cross Street in an easterly direction for a distance of 14.5 metres</p> <p>(vii) from a point 152.5 metres east of its junction with Cross Street in an easterly direction for a distance of 21.5 metres</p> <p>(b) The south side;</p> <p>(i) from a point 3 metres east of its junction with Cross Street in an easterly direction for a distance of 17 metres</p> <p>(ii) from a point 24 metres east of its junction with Cross Street in an easterly direction for a distance of 11.5 metres</p> <p>(iii) from a point 37.5 metres east of its junction with Cross Street in an easterly direction for a distance of 12.5 metres</p> <p>(iv) from a point 53 metres east of its junction with Cross Street in an easterly direction for a distance of 30 metres</p> <p>(v) from a point 90 metres east of its junction with Cross Street in an easterly direction for a distance of 12 metres</p> <p>(vi) from a point 108 metres east of its junction with Cross Street in an easterly direction for a distance of 13 metres</p> <p>(vii) from a point 124.5 metres east of its junction with Cross Street in an easterly direction for a distance of 14.5 metres</p> <p>(viii) from a point 144.5 metres east of its junction with Cross Street in an easterly direction for a distance of 21.5 metres</p>	<p>Parallel</p> <p>Parallel</p> <p>Parallel</p> <p>Parallel</p> <p>Parallel</p> <p>Echelon</p> <p>90' to kerb</p> <p>Parallel</p> <p>Parallel</p> <p>Parallel</p> <p>Parallel</p> <p>Parallel</p> <p>Parallel</p> <p>Parallel</p> <p>Parallel</p> <p>Parallel</p>



AREA OF HIGHWAY DESIGNATED AS A PARKING PLACE	POSITION IN WHICH VEHICLE MAY WAIT
<p><b>3. KING WILLIAM STREET</b></p> <p>(a) The north side;</p> <p>(i) from a point 8 metres west of its junction with the north-south section in a westerly direction for a distance of 46 metres</p> <p>(ii) from a point 76 metres west of its junction with the north-south section for a distance of 10 metres in a westerly direction</p> <p>(iii) from a point 5 metres east of its western end for a distance of 54 metres in an easterly direction</p> <p>(b) The south side;</p> <p>(i) from a point 106 metres west of its junction with the north-south section to its western end</p> <p>(ii) from a point 5 metres west of its junction with the north-south section in a westerly direction for a distance of 48 metres</p> <p>(c) The east side;</p> <p>(i) from its southern end in a northerly direction for a distance of 14 metres</p> <p>(ii) from a point 23 metres north of its southern end in a northerly direction for a distance of 8 metres</p> <p>(iii) from a point 38 metres north of its southern end in a northerly direction for a distance of 14 metres</p> <p>(iv) from a point 29 metres south of its northern end in a northerly direction for a distance of 23 metres</p> <p>(d) The west side;</p> <p>(i) from a point 3 metres north of its junction with the west-east section to a point 3 metres south of its junction with Cumberland Street</p> <p>(ii) from a point 10 metres north of its junction with Cumberland Street in a southerly direction for a distance of 10 metres</p> <p>(e) The north-west side;</p> <p>(i) from a point 56 metres south east from the highway boundary of the access road to Cumberland House in a southerly direction for a distance of 11 metres</p> <p>(ii) from a point 18 metres south east of the highway boundary of the access road to Cumberland House in a southerly direction for a distance of 15 metres</p>	<p>Parallel</p> <p>Parallel</p> <p>Parallel</p> <p>Parallel</p> <p>Parallel</p> <p>Parallel</p> <p>Parallel</p> <p>Parallel</p> <p>Parallel</p> <p>Parallel</p> <p>Parallel</p> <p>Parallel</p> <p>Parallel</p>

AREA OF HIGHWAY DESIGNATED AS A PARKING PLACE	POSITION IN WHICH VEHICLE MAY WAIT
<p><b>4. NORTH STREET</b></p> <p>(a) The north side from a point 7 metres west of its junction with the north-south section in a westerly direction for a distance of 65metres</p> <p>(b) The east side from a point 5 metres north of its junction with Queen Street in a northerly direction for a distance of 54 metres</p> <p><b>5. PRINCE GEORGE STREET</b></p> <p>(a) The north side from a point 5 metres east of its junction with Cross Street for a distance of 43 metres in an easterly direction</p> <p>(b) The west side from a point 12 metres south of its northern end for a distance of 19 metres in a southerly direction</p> <p><b>6. YORK PLACE</b></p> <p>(a) The east side from a point 47 metres north of its junction with Queen Street in a northerly direction for a distance of 21 metres</p> <p>(b) The west side;</p> <p>(i) from a point 54 metres south of its northern end for a distance of 20 metres in a southerly direction</p> <p>(ii) from a point 36 metres south of its northern end for a distance of 20 metres in a southerly direction</p> <p>(iii) from a point 23 metres south of its northern end for a distance of 20 metres in a southerly direction</p> <p>(c) The north side from a point 23 metres north of the east side of its junction with Queen Street in a westerly direction for a distance of 10 metres</p>	<p>Parallel</p> <p>Parallel</p> <p>Parallel</p> <p>Parallel</p> <p>Parallel</p> <p>Parallel</p> <p>Parallel</p> <p>Parallel</p> <p>90' to kerb</p>

## SCHEDULE 3

### RESIDENTS' PARKING PLACES

#### NON-RESIDENTS 2 HOURS EXEMPTION, NO RETURN WITHIN 4 HOURS

#### Lengths of Roads and Sides of Lengths of Roads

#### 1. KA OLD PORTSMOUTH

AREA OF HIGHWAY DESIGNATED AS A PARKING PLACE	POSITION IN WHICH VEHICLE MAY WAIT
<b>1. BATH SQUARE</b>	
(a) The west side from a point 23 metres north of the projected line of the northern side of Bathing Lane for a distance of 10 metres north	Parallel
(b) The area in front of Quebec House	90' to kerb
<b>2. BROAD STREET</b>	
(a) The east side;	
(i) from a point 7 metres north of its junction with East Street in a northerly direction for a distance of 32 metres	Parallel
(ii) from a point 17 metres south of its junction with Seager's Court in a southerly direction for a distance of 25 metres	Parallel
(iii) from a point 58 metres south of its junction with Seager's Court in a southerly direction for a distance of 29 metres	Parallel
(iv) from a point 97 metres south of its junction with Seager's Court in a southerly direction for a distance of 18 metres	Parallel
(v) from a point 120 metres south of its junction with Seager's Court in a southerly direction for a distance of 23 metres	Parallel
(b) The west side from a point 38 metres north of its junction with Bathing Lane in a northerly direction for a distance of 20 metres	Parallel
<b>3. HIGH STREET</b>	
(a) The north side;	
(i) from a point 5 metres east of its junction with Oyster Street in an easterly direction for a distance of 42 metres	Parallel

AREA OF HIGHWAY DESIGNATED AS A PARKING PLACE	POSITION IN WHICH VEHICLE MAY WAIT
<p><b>HIGH STREET Continued</b></p> <p>(ii) from a point 10 metres west of its junction with Oyster Street to a point 5 metres south-east of its junction with White Hart Road</p> <p>(b) The south side from a point 12 metres east of its junction with Battery Row to its junction with Grand Parade</p> <p>(c) The north-west side from a point 30 metres north-east of its junction with Lombard Street in a north-easterly direction for a distance of 10 metres</p> <p>(d) The south-east side;</p> <p>(i) from a point 9 metres south-west of its junction with Peacock Lane in a south-westerly direction for a distance of 68 metres</p> <p>(ii) from a point 23 metres north-east of its junction with Peacock Lane in a north-easterly direction for a distance of 85 metres</p> <p>(iii) from a point 14 metres south-west of its junction with St George's Road in a south-westerly direction for a distance of 33 metres</p>	<p>Parallel</p> <p>Parallel</p> <p>Parallel</p> <p>Parallel</p> <p>Parallel</p> <p>Parallel</p> <p>Parallel</p>
<p><b>4. Highbury Street</b></p> <p>(a) The west side;</p> <p>(i) from a point 8 metres south of its junction with King Charles Street in a southerly direction for a distance of 41 metres</p> <p>(ii) from a point 5 metres north of its junction with St Thomas's Street in a northerly direction for a distance of 16 metres</p> <p>(b) The north-west side from its junction with the south-west side in a south-westerly direction for a distance of 6 metres</p>	<p>Parallel</p> <p>Parallel</p> <p>Parallel</p>
<p><b>5. King Charles Street</b></p> <p>(a) The north side;</p> <p>(i) from its junction with Lombard Street to a point 235 metres west of its junction with St George's Street</p> <p>(ii) from a point 205 metres west of its junction with St George's Street for a distance of 19 metres west</p> <p>(b) The south side;</p> <p>(i) from its junction with Lombard Street to a point 24 metres west of its junction with Highbury Street</p> <p>(ii) from a point 10 metres west of its junction with Highbury Street in a westerly direction for a distance of 13 metres</p>	<p>Parallel</p> <p>Parallel</p> <p>Parallel</p> <p>Parallel</p>

AREA OF HIGHWAY DESIGNATED AS A PARKING PLACE	POSITION IN WHICH VEHICLE MAY WAIT
<p><b>6. LOMBARD STREET</b></p> <p>(a) The west side from a point 5 metres south of its junction with St Thomas's Street to a point 10 metres north of its junction with High Street</p> <p>(b) The east side from its junction with St Thomas's Street to its junction with King Charles Street</p> <p><b>7. NOBBS LANE</b></p> <p>The east side from a point 5 metres south of its junction with Warblington Street for a distance of 36 metres south</p> <p><b>8. OYSTER STREET</b></p> <p>The west side from its junction with St Thomas's Street to a point 9 metres north of its junction with High Street</p> <p><b>9. PEMBROKE CLOSE</b></p> <p>(a) The north-west side from its junction with Pembroke Road for a distance of 15 metres north-east</p> <p>(b) The north-east side;</p> <p>(i) from a point 28 metres south-east of its junction with St Nicholas Street for a distance of 16 metres south-east</p> <p>(ii) from a point 6 metres south-east of its junction with St Nicholas Street for a distance of 11 metres south-east</p> <p><b>10. PENNY STREET</b></p> <p>(a) The south-east side;</p> <p>(i) from a point 7 metres north-east of its junction with Pembroke Road in a north-easterly direction for a distance of 12 metres</p> <p>(ii) from a point 27 metres north-east of its junction with Pembroke Road in a north-easterly direction for a distance of 19 metres</p> <p>(iii) from a point 53 metres north-east of its junction with Pembroke Road in a north-easterly direction for a distance of 11 metres</p> <p>(iv) from a point 84 metres north-east of its junction with Pembroke Road in a north-easterly for a distance of 32 metres</p> <p>(v) from a point 5 metres south-west of its junction with Peacock Lane in a south-westerly direction for a distance of 16 metres</p> <p>(vi) from a point 7 metres south-west of its junction with Pembroke Road in a south-westerly direction for a distance of 122 metres</p>	<p>Parallel</p> <p>Parallel</p> <p>Parallel</p> <p>Parallel</p> <p>Parallel</p> <p>Parallel</p> <p>Parallel</p> <p>Parallel</p> <p>Parallel</p> <p>Parallel</p> <p>Parallel</p> <p>Parallel</p> <p>Parallel</p> <p>Parallel</p> <p>Parallel</p> <p>Parallel</p> <p>Parallel</p> <p>Parallel</p> <p>Parallel</p>

AREA OF HIGHWAY DESIGNATED AS A PARKING PLACE	POSITION IN WHICH VEHICLE MAY WAIT
<p><b>PENNY STREET Continued</b></p> <p>(b) The north-west side;</p> <ul style="list-style-type: none"> <li>(i) from a point 33 metres south-west of its junction with Peacock Lane to a point 35 metres north-east of its junction with Pembroke Road</li> <li>(ii) from a point 7 metres north-east of its junction with Pembroke Road in a north-easterly direction for a distance of 10 metres</li> <li>(iii) from a point 3 metres north-east of its junction with Peacock Lane to its junction with Halfpenny Lane</li> <li>(iv) from a point 7 metres south-west of its junction with Pembroke Road in a south-westerly direction for a distance of 28 metres</li> <li>(v) from a point 46 metres south-west of its junction with Pembroke Road in a south-westerly direction for a distance of 5 metres</li> <li>(vi) from a point 59 metres south-west of its junction with Pembroke Road for a distance of 19 metres south-west</li> <li>(vii) from a point 31 metres north-east of its junction with Grand Parade in a north-easterly direction for a distance of 15 metres</li> <li>(viii) from a point 4 metres north-east of its junction with Grand Parade in a north-easterly direction for a distance of 15 metres</li> <li>(ix) from a point 3 metres north-east of its junction with Halfpenny Lane north-eastwards for its entire length</li> </ul>	
<p><b>11. POYNINGS PLACE</b></p> <p>The inner side for the whole circumference of the island</p>	Parallel
<p><b>12. ST GEORGE'S ROAD</b></p> <p>The south-west side from a point 5 metres south-east of its junction with Warblington Street in a south easterly direction for a distance of 25 metres</p>	Echelon
<p><b>13. ST NICHOLAS STREET</b></p> <p>(a) The north-west side;</p> <ul style="list-style-type: none"> <li>(i) from a point 62 metres north-east of its junction with Pembroke Road for a distance of 31 metres north-east</li> <li>(ii) from a point 5 metres south-west of its junction with Peacock Lane for a distance of 18 metres south-west</li> </ul>	Parallel



AREA OF HIGHWAY DESIGNATED AS A PARKING PLACE	POSITION IN WHICH VEHICLE MAY WAIT
<p><b>15. WARBLINGTON STREET</b></p> <p>(a) The north side;</p> <p>(i) from a point 183 metres west of its junction with St George's Street in a westerly direction for a distance of 10 metres</p> <p>(ii) from a point 149 metres west of its junction with St George's Street in a westerly direction for a distance of 16 metres</p> <p>(b) The south side;</p> <p>(i) from a point 10 metres east of its junction with Highbury Street in an easterly direction for a distance of 18 metres</p> <p>(ii) from a point 4 metres south-west of its junction with Nobbs Lane in a westerly direction for a distance of 27 metres</p> <p>(iii) from a point 37 metres west of its junction with Nobbs Lane in a westerly direction for a distance of 46 metres</p> <p>(c) The south-west side;</p> <p>(i) from a point 5 metres north-east of its junction with Nobbs Lane in a north-easterly for a distance of 31 metres</p> <p>(ii) from a point 5 metres south-west of its junction with St George's Road in a south-westerly direction for a distance of 10 metres</p>	<p>Parallel</p> <p>Parallel</p> <p>Parallel</p> <p>Parallel</p> <p>Parallel</p> <p>Parallel</p>
<p><b>16. WHITE HART ROAD</b></p> <p>(a) The west side;</p> <p>(i) from a point 70 metres north of its junction with Broad Street in a northerly direction for a distance of 10 metres</p> <p>(ii) from a point 87 metres north of its junction with Broad Street in a northerly direction for a distance of 16 metres</p> <p>(iii) from a point 6 metres south of its junction with Captains Row in a southerly direction for a distance of 7 metres</p> <p>(iv) from a point 7 metres north of its junction with Captains Row in a northerly direction for a distance of 16 metres</p> <p>(v) from a point 11 metres south of its northern end in a southerly direction for a distance of 76 metres</p> <p>(b) The east side from a point 8 metres south of its junction with French Street in a southerly direction for a distance of 34 metres</p>	<p>Parallel</p> <p>Parallel</p> <p>Parallel</p> <p>Parallel</p> <p>Parallel</p> <p>Parallel</p>



## 2. KB HAMBROOK

AREA OF HIGHWAY DESIGNATED AS A PARKING PLACE	POSITION IN WHICH VEHICLE MAY WAIT
<b>1. CECIL GROVE</b> The south side from its junction with Cecil Place in an easterly direction for a distance of 23 metres	Parallel
<b>2. CECIL PLACE</b> The east side; <ul style="list-style-type: none"> <li>(a) from a point 3 metres south of its junction with Cecil Grove in a southerly direction for a distance of 43 metres</li> <li>(b) from a point 13 metres south of its junction with Hambrook Street in a southerly direction for a distance of 9 metres</li> </ul>	Parallel
<b>3. COPPER STREET</b> The north side from a point 3 metres west of its junction with Stone Street to its junction with Flint Street	Parallel
<b>4. DARTMOUTH MEWS</b> The east side from a point 19 metres south of its junction with Hambrook Street in a southerly direction for a distance of 25 metres	Parallel
<b>5. DIAMOND STREET</b> The north side from its junction with Flint Street eastwards for its entire length	Parallel
<b>6. FLINT STREET</b> The east side; <ul style="list-style-type: none"> <li>(a) from its junction with Diamond Street to a point 6 metres north of its junction with Gold Street</li> <li>(b) from a point 5 metres south of its junction with Gold Street to a point 9 metres north of its junction with Copper Street</li> </ul>	Parallel
<b>7. GOLD STREET</b> <ul style="list-style-type: none"> <li>(a) The north side from its junction with King's Terrace to a point 4 metres west of its junction with Flint Street</li> <li>(b) The south side; <ul style="list-style-type: none"> <li>(i) from a point 4 metres west of its junction with Stone Street in a westerly direction for a distance of 17 metres</li> <li>(ii) from a point 4 metres east of its junction with Flint Street to a point 37 metres west of its junction with Stone Street</li> </ul> </li> </ul>	Parallel

AREA OF HIGHWAY DESIGNATED AS A PARKING PLACE	POSITION IN WHICH VEHICLE MAY WAIT
<p><b>8. HAMBROOK STREET</b></p> <p>The south side;</p> <p>(a) from a point 18 metres east of its junction with Dartmouth Mews in an easterly direction for a distance of 39 metres</p> <p>(b) from a point 5 metres east of its junction with Cecil Place in an easterly direction for a distance of 55 metres</p> <p><b>9. SILVER STREET</b></p> <p>The north side from a point 6 metres east of its junction with Flint Street to a point 4 metres west of its junction with Stone Street</p> <p><b>10. STEEL STREET</b></p> <p>The north side;</p> <p>(a) from a point 3 metres east of its junction with Flint Street in an easterly direction for a distance of 40 metres</p> <p>(b) from a point 61 metres east of its junction with Flint Street to a point 3 metres west of the projected west side of Stone Street</p> <p><b>11. STONE STREET</b></p> <p>The east side from a point 13 metres south of the projected south side of Steel Street to a point 3 metres north of the projected north side of Copper Street</p>	<p>Parallel</p> <p>Parallel</p> <p>Parallel</p> <p>Parallel</p> <p>Parallel</p>

### 3. JB LANDPORT

AREA OF HIGHWAY DESIGNATED AS A PARKING PLACE	POSITION IN WHICH VEHICLE MAY WAIT
<b>1. ALEXANDRA ROAD</b>	
(a) The east side from a point 7 metres south of its junction with Lake Road to a point 10 metres north of its junction with Church Road	Parallel
(b) The west side from a point 11 metres south of its junction with Lake Road to a point 2 metres north of its junction with April Square	Parallel
<b>2. APRIL SQUARE</b>	
The north side from a point 10 metres west of its junction with Alexandra Road in a westerly direction for a distance of 15 metres	Parallel
<b>3. BURITON STREET</b>	
The east side from a point 5 metres south of its junction with Crasswell Street to a point 40 metres west and north of its junction with Landport Street	Parallel
<b>4. CENTRAL STREET</b>	
The south side	
(a) from a point 5 metres east of its junction with Charles Street in an easterly direction for a distance of 55 metres	Parallel
(b) from a point 67 metres east of its junction with Charles Street to its eastern end	Parallel
<b>5. CHARLES STREET</b>	
The west side from its junction with Alexandra Road to a point 7 metres north of its junction with Crasswell Street	Parallel
<b>6. CHURCH PATH NORTH</b>	
Both sides from a point 3 metres east of its junction with Temple Street to a point 3 metres west of its junction with St. Faith's Road	Parallel
<b>7. CHURCH ROAD</b>	
(a) The north side;	
(i) from a point 8 metres east of its junction with Alexandra Road to a point 5 metres west of its junction with Drummond Road	Parallel
(ii) from a point 2 metres east of its junction with Drummond Road to its eastern end	Parallel
(b) The south side from a point 5 metres east of its junction with Charles Street to its eastern end	Parallel

AREA OF HIGHWAY DESIGNATED AS A PARKING PLACE	POSITION IN WHICH VEHICLE MAY WAIT
<p><b>8. CRASSWELL STREET</b></p> <p>The north side;</p> <p>(a) from a point 3 metres east of its junction with Temple Street to a point 3 metres west of its junction with St. Faith's Road</p> <p>(b) from the east side of its junction with St. Faith's Road to a point 8 metres west of its junction with Charles Street</p> <p><b>9. DRUMMOND ROAD</b></p> <p>Both sides from a point 7 metres north of its junction with Church Road in a northerly direction for a distance of 96 metres</p> <p><b>10. FYNING STREET</b></p> <p>The north side from a point 5 metres east of its junction with Charles Street to its eastern end</p> <p><b>11. PERCY CHANDLER STREET</b></p> <p>The east side in the layby</p> <p><b>12. TEMPLE STREET</b></p> <p>(a) The west side;</p> <p>(i) from a point 6 metres north of its junction with Crasswell Street in a northerly direction for a distance of 22 metres</p> <p>(ii) from a point 64 metres north of its junction with Crasswell Street in a northerly direction for a distance of 14 metres</p> <p>(iii) from a point 30 metres south of its northern end in a southerly direction for a distance of 13 metres</p> <p>(b) The east side;</p> <p>(i) from a point 6 metres north of its junction with Crasswell Street to a point 1 metre south of its junction with Church Path North</p> <p>(ii) from its junction with Church Path North to a point 4 metres south of its junction with Commercial Place</p>	<p>Parallel</p> <p>Parallel</p> <p>Parallel</p> <p>Parallel</p> <p>Parallel</p> <p>Parallel</p> <p>Parallel</p> <p>Parallel</p> <p>Parallel</p> <p>Parallel</p> <p>Parallel</p>

#### 4. GA FRATTON

AREA OF HIGHWAY DESIGNATED AS A PARKING PLACE	POSITION IN WHICH VEHICLE MAY WAIT
<p><b>1. ADAMES ROAD</b></p> <p>Both sides;</p> <p>(a) from a point 2 metres south of its junction with St Mary's Road to a point 1 metres north of its junction with Brookfield Road</p> <p>(b) from a point 1 metres south of its junction with Brookfield Road to a point 3 metres north of its junction with Clive Road</p> <p><b>2. ALVER ROAD</b></p> <p>(a) The north side;</p> <p>(i) from a point 20 metres east of its western end in an easterly direction for a distance of 64 metres</p> <p>(ii) from a point 89 metres east of its western end to a point 28 metres west of its junction with Olinda Street</p> <p>(iii) from a point 5 metres east of its junction with Olinda Street to a point 5 metres west of its junction with Guildford Road</p> <p>(b) The south side;</p> <p>(i) from a point 17 metres east of its western end in an easterly direction for a distance of 67 metres</p> <p>(ii) from a point 89 metres east of its western end in an easterly direction to a point 5 metres west of its junction with Guildford Road</p> <p><b>3. ARIEL ROAD</b></p> <p>(a) The west side from a point 5 metres north of its junction with Cornwall Road to a point 4 metres south of its junction with Penhale Road</p> <p>(b) The east side;</p> <p>(i) from a point 5 metres north of its junction with Cornwall Road to a point 5 metres south of its junction with Penhale Road</p> <p>(ii) from a point 5 metres north of its junction with Lincoln Road to a point 8 metres south of its junction with Penhale Road</p> <p><b>4. BARNES ROAD</b></p> <p>Both sides from a point 4 metres north of its junction with Clive Road to its northern end</p>	<p>Parallel</p> <p>Parallel</p> <p>Parallel</p> <p>Parallel</p> <p>Parallel</p> <p>Parallel</p> <p>Parallel</p> <p>Parallel</p> <p>Parallel</p> <p>Parallel</p>

AREA OF HIGHWAY DESIGNATED AS A PARKING PLACE	POSITION IN WHICH VEHICLE MAY WAIT
<p><b>5. BROOKFIELD ROAD</b></p> <p>(a) The north side;</p> <p>(i) from a point 4 metres east of its junction with Guildford Road to a point 3 metres west of its junction with Moorland Road</p> <p>(ii) from a point 3 metres east of its junction with Moorland Road to a point 1 metres west of its junction with Adames Road</p> <p>(iii) from a point 1 metres east of its junction with Adames Road to a point 3 metres both of its junction with Samuel Road</p> <p>(iv) from a point 3 metres east of its junction with Samuel Road to a point 3 metres west of its junction with Cuthbert Road</p> <p>(b) The south side;</p> <p>(i) from a point 4 metres east of its junction with Guildford Road to a point 1 metres west of its junction with Adames Road</p> <p>(ii) from a point 1 metres east of its junction with Adames Road to a point 3 metres west of its junction with Samuel Road</p> <p>(iii) from a point 3 metres east of its junction with Samuel Road to a point 3 metres west of its junction with Cuthbert Road</p>	<p>Parallel</p> <p>Parallel</p> <p>Parallel</p> <p>Parallel</p> <p>Parallel</p> <p>Parallel</p> <p>Parallel</p> <p>Parallel</p>
<p><b>6. BYERLEY ROAD</b></p> <p>(a) The west side;</p> <p>(i) The northern section, from a point 7 metres north of its junction with Clarkes Road to its northern end</p> <p>(ii) from a point 5 metres north of its junction with Newcome Road to its northern end</p> <p>(iii) from a point 5 metres south of its junction with Newcome Road to its junction with Walmer Road</p> <p>(b) The east side;</p> <p>(i) The northern section, the east side</p> <p>(ii) The southern section The east side</p>	<p>Parallel</p> <p>Parallel</p> <p>Parallel</p> <p>Parallel</p> <p>Parallel</p>
<p><b>7. CLAREMONT ROAD</b></p> <p>(a) The west side;</p> <p>(i) from a point 5 metres north of its junction with Selbourne Terrace to a point 4 metres south of its junction with Kingsdown Place</p>	<p>Parallel</p>

AREA OF HIGHWAY DESIGNATED AS A PARKING PLACE	POSITION IN WHICH VEHICLE MAY WAIT
<p><b>CLAREMONT ROAD Continued</b></p> <p>(ii) from a point 4 metres north of its junction with Kingsdown Place in a northerly direction for a distance of 15 metres</p> <p>(b) The east side from a point 30 metres north of its junction with Walmer Road to a point 6 metres south of its junction with Cornwall Road</p>	<p>Parallel</p> <p>Parallel</p>
<p><b>8. CLARKES ROAD</b></p> <p>(a) The west side;</p> <p>(i) from a point 4 metres south of its junction with St Mary's Road to a point 150 metres south of that junction</p> <p>(ii) from a point 5 metres north of its junction with Cuthbert Road to a point 46 metres north of that junction</p> <p>(iii) from a point 4 metres south of its junction with Cuthbert Road to its junction with Clive Road</p> <p>(iv) from its junction with Clive Road to its eastern end</p> <p>(b) The east side from a point 60 metres south of its junction with St Mary's Road in a southerly direction for a distance of 80 metres</p> <p>(c) The north-east side;</p> <p>(i) from a point 7 metres north-west of its junction with Byerley Road in a north-westerly direction for a distance of 89 metres</p> <p>(ii) from its junction with Byerley Road to its south eastern end</p>	<p>Parallel</p> <p>Parallel</p> <p>Parallel</p> <p>Parallel</p> <p>Parallel</p> <p>Parallel</p> <p>Parallel</p>
<p><b>9. CLIVE ROAD</b></p> <p>(a) The north side;</p> <p>(i) from a point 9 metres east of its junction with Fratton Road to a point 5 metres west of its junction with Trafalgar Place</p> <p>(ii) from a point 3 metres east of its junction with Trafalgar Place to a point 3 metres west of its junction with Ethel Road</p> <p>(iii) from a point 3 metres east of its junction with Ethel Road to a point 3 metres west of its junction with Barnes Road</p> <p>(iv) from a point 3 metres east of its junction with Barnes Road to a point 4 metres west of its junction with Guildford Road</p> <p>(v) from a point 6 metres east of its junction with Guildford Road to a point 1 metre west of its junction with Adames Road</p>	<p>Parallel</p> <p>Parallel</p> <p>Parallel</p> <p>Parallel</p> <p>Parallel</p>

AREA OF HIGHWAY DESIGNATED AS A PARKING PLACE	POSITION IN WHICH VEHICLE MAY WAIT
<p><b>CLIVE ROAD Continued</b></p> <p>(vi) from a point 3 metres east of its junction with Adames Road to a point 3 metres west of its junction with Samuel Road</p> <p>(vii) from a point 1 metre east of its junction with Samuel Road to a point 3 metres west of its junction with Clarkes Road</p> <p>(b) The south side;</p> <p>(i) from a point 9 metres east of its junction with Fratton Road to a point 5 metres west of its junction with Trafalgar Place</p> <p>(ii) from a point 3 metres east of its junction with Trafalgar Place to a point 4 metres west of its junction with Guildford Road</p> <p>(iii) from a point 8 metres east of its junction with Guildford Road to a point 7 metres west of its junction with Clarkes Road</p> <p>(iv) from a point 11 metres east of its junction with Samuel Road to a point 15 metres west of its junction with Clarkes Road</p>	<p>Parallel</p> <p>Parallel</p> <p>Parallel</p> <p>Parallel</p> <p>Parallel</p> <p>Parallel</p> <p>Parallel</p>
<p><b>10. CORNWALL ROAD</b></p> <p>(a) The west side from a point 20 metres south of its junction with the south side to a point 9 metres north of its junction with Walmer Road</p> <p>(b) The north-east side from a point 2 metres east of its junction with Ariel Road to a point 2 metres north of its junction with Purbrook Road</p> <p>(c) The east side;</p> <p>(i) from a point 5 metres south of its junction with Purbrook Road to a point 5 metres north of its junction with Thorncroft Road</p> <p>(ii) from a point 5 metres south of its junction with Thorncroft Road to a point 5 metres north of its junction with Walmer Road</p>	<p>Parallel</p> <p>Parallel</p> <p>Parallel</p> <p>Parallel</p> <p>Parallel</p>
<p><b>11. CUTHBERT ROAD</b></p> <p>(a) The west side;</p> <p>(i) from a point 49 metres south of its junction with St Mary's Road to a point 3 metres north of its junction with Brookfield Road</p> <p>(ii) from a point 3 metres south of its junction with Brookfield Road to a point 3 metres north-west of its junction with Clarkes Road</p>	<p>Parallel</p> <p>Parallel</p> <p>Parallel</p>



AREA OF HIGHWAY DESIGNATED AS A PARKING PLACE	POSITION IN WHICH VEHICLE MAY WAIT
<p><b>CUTHBERT ROAD Continued</b></p> <p>(b) The east side;</p> <p>(i) from a point 2 metres south of its junction with St Mary's Road to a point opposite a point 62 metres south of the junction with Brookfield Road</p> <p>(ii) from a point opposite a point 73 metres south of its junction with Brookfield Road to a point 3 metres north-west of its junction with Clarkes Road</p> <p><b>12. ETHEL ROAD</b></p> <p>Both sides from a point 4 metres north of its junction with Clive Road to a point 5 metres south of its northern end</p> <p><b>13. FORTON ROAD</b></p> <p>Both sides from a point 5 metres east of its junction with Olinda Street to a point 4 metres west of its junction with Guildford Road</p> <p><b>14. GUILDFORD ROAD</b></p> <p>(a) The west side;</p> <p>(i) from a point 5 metres north of its junction with Walmer Road to a point 5 metres south of its junction with Thorncroft Road</p> <p>(ii) from a point 5 metres north of its junction with Thorncroft Road to a point 5 metres south of its junction with Purbrook Road</p> <p>(iii) from a point 5 metres north of its junction with Purbrook Road to a point 5 metres south of its junction with Lincoln Road</p> <p>(iv) from a point 5 metres north of its junction with Lincoln Road to a point 5 metres south of its junction with Penhale Road</p> <p>(v) from a point 2 metres north of its junction with Penhale Road in a northerly direction for a distance of 23 metres</p> <p>(vi) from a point opposite a point 7 metres north of its junction with Manchester Road to a point 5 metres south of its junction with Newcome Road</p> <p>(vii) from a point 5 metres north of its junction with Newcome Road to a point 6 metres south of its junction with Clive Road</p> <p>(viii) from a point 3 metres north of its junction with Clive Road to a point 13 metres south of its junction with Lower Brookfield Road</p>	<p>Parallel</p> <p>Parallel</p> <p>Parallel</p> <p>Parallel</p> <p>Parallel</p> <p>Parallel</p> <p>Parallel</p> <p>Parallel</p> <p>Parallel</p> <p>Parallel</p> <p>Parallel</p> <p>Parallel</p> <p>Parallel</p> <p>Parallel</p> <p>Parallel</p> <p>Parallel</p> <p>Parallel</p> <p>Parallel</p> <p>Parallel</p>

AREA OF HIGHWAY DESIGNATED AS A PARKING PLACE	POSITION IN WHICH VEHICLE MAY WAIT
<p><b>GUILDFORD ROAD Continued</b></p> <p>(ix) from a point 6 metres north of its junction with Lower Brookfield Road to a point 5 metres south of its junction with Alver Road</p> <p>(x) from a point 5 metres north of its junction with Alver Road to a point 5 metres south of its junction with Forton Road</p> <p>(xi) from a point 3 metres north of its junction with Forton Road to a point 5 metres south of its junction with St Mary's Road</p> <p>(b) The east side;</p> <p>(i) from a point 5 metres north of its junction with Walmer Road to a point 5 metres south of its junction with Renny Road</p> <p>(ii) from a point 5 metres north of its junction with Renny Road to a point 5 metres south of its junction with Lincoln Road</p> <p>(iii) from a point 5 metres north of its junction with Lincoln Road to a point 5 metres south of its junction with Penhale Road</p> <p>(iv) from a point 2 metres north of its junction with Penhale Road to a point in the cul de sac 8 metres south of its junction with Manchester Road</p> <p>(v) from a point 7 metres north of its junction with Manchester Road to a point 5 metres south of its junction with Liverpool Road</p> <p>(vi) from a point 5 metres north of its junction with Liverpool Rd to a point 5 metres south of its junction with Newcome Road</p> <p>(vii) from a point 5 metres north of its junction with Newcome Road to a point 5 metres south of its junction with Clive Road</p> <p>(viii) from a point 3 metres north of its junction with Clive Road to a point 6 metres south of its junction with Brookfield Road</p> <p>(ix) from a point 6 metres north of its junction with Brookfield Rd to a point 5 metres south of its junction with St Mary's Road</p>	<p>Parallel</p> <p>Parallel</p> <p>Parallel</p> <p>Parallel</p> <p>Parallel</p> <p>Parallel</p> <p>Parallel</p> <p>Parallel</p> <p>Parallel</p> <p>Parallel</p> <p>Parallel</p>
<p><b>15. KINGSDOWN PLACE</b></p> <p>(a) The south side</p> <p>(b) The west side from a point 5 metres north of its southern end to its northern end</p>	<p>Parallel</p> <p>Parallel</p>

AREA OF HIGHWAY DESIGNATED AS A PARKING PLACE	POSITION IN WHICH VEHICLE MAY WAIT
<p><b>16. LINCOLN ROAD</b></p> <p>(a) The north side;</p> <p>(i) from a point 5 metres east of its junction with Ariel Road to a point 5 metres west of its junction with Guildford Road</p> <p>(ii) from a point 3 metres east of its junction with Guildford Road to a point 8 metres west of its junction with Renny Road</p> <p>(b) The south side;</p> <p>(i) from a point 5 metres east of its junction with Guildford Road to a point 5 metres west of its junction with Renny Road</p> <p>(ii) from a point 5 metres east of its junction with Ariel Road to a point 12 metres west of its junction with Guildford Road</p>	<p>Parallel</p> <p>Parallel</p> <p>Parallel</p> <p>Parallel</p>
<p><b>17. LIVERPOOL ROAD</b></p> <p>(a) The north side from a point 5 metres east of its junction with Guildford Rd to a point 5 metres west of its junction with Renny Rd</p> <p>(b) The south side from a point 2 metres east of its junction with Guildford Rd to a point 3 metres west of its junction with Renny Rd</p>	<p>Parallel</p> <p>Parallel</p>
<p><b>18. LOWER BROOKFIELD ROAD</b></p> <p>Both sides from a point 2 metres west of its junction with Guildford Road to its western end</p>	<p>Parallel</p>
<p><b>19. MANCHESTER ROAD</b></p> <p>(a) The north side from a point 5 metres south-east of its junction with Guildford Road to a point 5 metres west of its junction with Renny Road</p> <p>(b) The south side from a point 5 metres south-east of its junction with Guildford Road to a point 3 metres west of its junction with Renny Road</p>	<p>Parallel</p> <p>Parallel</p>
<p><b>20. MOORLAND ROAD</b></p> <p>Both sides from a point 2 metres south of its junction with St Mary's Road to a point 2 metres north of its junction with Brookfield Road</p>	<p>Parallel</p>
<p><b>21. NANCY ROAD</b></p> <p>(a) The east side from a point 32 metres north of its junction with Cornwall Road to a point 6 metres south of its junction with Penhale Road</p> <p>(b) The west side from a point 5 metres south of its junction with Penhale Road to a point 34 metres south of that junction</p>	<p>Parallel</p> <p>Parallel</p>

AREA OF HIGHWAY DESIGNATED AS A PARKING PLACE	POSITION IN WHICH VEHICLE MAY WAIT
<p><b>22. NEWCOME ROAD</b></p> <p>(a) The north side;</p> <p>(i) from a point 9 metres east of its junction with Fratton Road to a point 5 metres west of its junction with Trafalgar Place</p> <p>(ii) from a point 5 metres east of its junction with Trafalgar Place to a point 5 metres west of its junction with Guildford Road</p> <p>(iii) from a point 7 metres east of its junction with Guildford Road to a point 8 metres west of its junction with Samuel Road</p> <p>(iv) from a point 7 metres east of its junction with Samuel Road to a point 5 metres west of its junction with Byerley Road</p> <p>(b) The south side;</p> <p>(i) from a point 9 metres east of its junction with Fratton Road to a point 5 metres west of its junction with Guildford Road</p> <p>(ii) from a point 5 metres east of its junction with Guildford Road to a point 3 metres west of its junction with Renny Road</p> <p>(iii) from its junction with Renny Road to a point 3 metres west of its junction with Byerley Road</p>	<p>Parallel</p> <p>Parallel</p> <p>Parallel</p> <p>Parallel</p> <p>Parallel</p> <p>Parallel</p> <p>Parallel</p> <p>Parallel</p>
<p><b>23. OLINDA STREET</b></p> <p>(a) The west side from a point 6 metres north of its junction with Alver Road to a point 12 metres south of its junction with St Mary's Road</p> <p>(b) The east side from a point 3 metres north of its junction with Alver Road to a point 5 metres south of its junction with Forton Road</p>	<p>Parallel</p> <p>Parallel</p>
<p><b>24. PENHALE ROAD</b></p> <p>(a) The north side;</p> <p>(i) from a point 9 metres east of its junction with Fratton Road to a point 5 metres west of its junction with Sandringham Lane</p> <p>(ii) from a point 2 metres east of its junction with Sandringham Lane to a point 5 metres west of its junction with Guildford Road</p> <p>(iii) from a point 5 metres east of its junction with Guildford Road to a point 5 metres west of its junction with Renny Road</p> <p>(b) The south side;</p> <p>(i) from a point 5 metres east of its junction with Ariel Road to a point 26 metres east of that junction</p>	<p>Parallel</p> <p>Parallel</p> <p>Parallel</p> <p>Parallel</p>

AREA OF HIGHWAY DESIGNATED AS A PARKING PLACE	POSITION IN WHICH VEHICLE MAY WAIT
<b>PENHALE ROAD Continued</b>  (ii) from a point 124 metres east of its junction with Ariel Road to a point 12 metres west of its junction with Renny Road  (iii) from a point 5 metres east of its junction with Guildford Road to a point 5 metres west of its junction with Renny Road  (iv) from a point 30 metres east of its junction with Nancy Road to a point 5 metres west of its junction with Ariel Road	Parallel   Parallel   Parallel
<b>25. PURBROOK ROAD</b>  (a) The north side from a point 10 metres east of its junction with Cornwall Road to a point 5 metres west of its junction with Guildford Road  (b) The south side from a point 5 metres east of its junction with Cornwall Road to a point 8 metres west of its junction with Guildford Road	Parallel   Parallel
<b>26. RENNY ROAD</b>  (a) The west side;  (i) from a point 5 metres east of its junction with Guildford Road to a point 5 metres west of its junction with Lincoln Road  (ii) from a point 5 metres east of its junction with Lincoln Road to a point 5 metres south of its junction with Penhale Road  (iii) from a point 5 metres north of its junction with Penhale Road to a point 5 metres south of its junction with Manchester Road  (iv) from a point 5 metres north of its junction with Manchester Road to a point 5 metres south of its junction with Liverpool Road  (v) from a point 5 metres north of its junction with Liverpool Road to a point 5 metres south of its junction with Newcome Road  (b) The east side;  (i) from a point 5 metres east of its junction with Guildford Road to a point 5 metres south of its junction with Proctor Lane  (ii) from a point 4 metres north of its junction with Proctor Lane to a point 5 metres south of its junction with Newcome Road	Parallel   Parallel   Parallel   Parallel   Parallel   Parallel   Parallel

AREA OF HIGHWAY DESIGNATED AS A PARKING PLACE	POSITION IN WHICH VEHICLE MAY WAIT
<p><b>27. ST MARY'S ROAD</b></p> <p>The south side;</p> <p>(a) from a point 8 metres east of its junction with Moorland Road to a point 5 metres west of its junction with Adames Road</p> <p>(b) from a point 3 metres east of its junction with Samuel Road to a point 15 metres west of its junction with Cuthbert Road</p> <p><b>28. SAMUEL ROAD</b></p> <p>(a) The west side;</p> <p>(i) from a point 3 metres south of its junction with St Mary's Road to a point 2 metres north of its junction with Brookfield Road</p> <p>(ii) from a point 2 metres south of its junction with Brookfield Road to a point 5 metres north of its junction with Clive Road</p> <p>(iii) from a point 3 metres south of its junction with Clive Road to a point 5 metres north of its junction with Newcome Road</p> <p>(b) The east side;</p> <p>(i) from a point 2 metres south of its junction with Brookfield Road to a point 3 metres north of its junction with Clive Road</p> <p>(ii) from a point 8 metres south of its junction with Clive Road to a point 3 metres north of its junction with Newcome Road</p> <p>(iii) from a point 20 metres south of its junction with St Mary's Road to a point 2 metres north of its junction with Brookfield Road</p> <p><b>29. SANDRINGHAM LANE</b></p> <p>(a) The west side from a point 5 metres south of its junction with Sandringham Road in a southerly direction for a distance of 5 metres</p> <p>(b) The east side from a point 5 metres north of its junction with Penhale Road in a northerly direction for a distance of 5 metres</p> <p><b>30. SANDRINGHAM ROAD</b></p> <p>(a) The north side from a point 9 metres east of its junction with Fratton Road to its eastern end</p> <p>(b) The south side;</p> <p>(i) from a point 9 metres east of its junction with Fratton Road to a point 5 metres west of its junction with Sandringham Lane</p>	<p>Parallel</p> <p>Parallel</p> <p>Parallel</p> <p>Parallel</p> <p>Parallel</p> <p>Parallel</p> <p>Parallel</p> <p>Parallel</p> <p>Parallel</p> <p>Parallel</p> <p>Parallel</p> <p>Parallel</p> <p>Parallel</p> <p>Parallel</p> <p>Parallel</p> <p>Parallel</p> <p>Parallel</p>

AREA OF HIGHWAY DESIGNATED AS A PARKING PLACE	POSITION IN WHICH VEHICLE MAY WAIT
<p><b>SANDRINGHAM ROAD Continued</b></p> <p>(ii) from a point 2 metres east of its junction with Sandringham Lane to its eastern end</p>	Parallel
<p><b>30. SELBOURNE TERRACE</b></p> <p>The north side from a point 5 metres east of its junction with Fratton Road to a point 5 metres west of its junction with Claremont Road</p>	Parallel
<p><b>31. SHEFFIELD ROAD</b></p> <p>Both sides from a point 9 metres east of its junction with Fratton Road to a point 2 metres west of its eastern end</p>	Parallel
<p><b>32. THORNCROFT ROAD</b></p> <p>Both sides from a point 5 metres east of its junction with Cornwall Road to a point 5 metres west of its junction with Guildford Road</p>	Parallel
<p><b>33. TRAFALGAR PLACE</b></p> <p>Both sides from a point 5 metres south of its junction with Clive Road to a point 5 metres north of its junction with Newcome Road</p>	Parallel
<p><b>34. WALMER ROAD</b></p> <p>(a) The north side;</p> <p>(i) from a point 6 metres east of its junction with Claremont Road to a point 8 metres west of its junction with Cornwall Road</p> <p>(ii) from a point 5 metres east of its junction with Cornwall Road to a point 5 metres west of its junction with Guildford Road</p> <p>(iii) from a point 5 metres east of its junction with Guildford Road to a point 4 metres south-west of its junction with Proctor Lane</p> <p>(b) The south side from a point 10 metres east of its junction with Claremont Road to its junction with Byerley Road</p>	<p>Parallel</p> <p>Parallel</p> <p>Parallel</p> <p>Parallel</p>
<p><b>35. WOODLAND STREET</b></p> <p>The east side from a point 9 metres south of its junction with St Mary's Road to a point 10 metres north of its southern end</p>	Parallel

## 5. KD CASTLE ROAD

AREA OF HIGHWAY DESIGNATED AS A PARKING PLACE	POSITION IN WHICH VEHICLE MAY WAIT
<b>1. BUSH STREET WEST</b>  The north side from a point 3 metres east of its junction with Little Southsea Street to a point 3 metres west of its junction with Great Southsea Street	Parallel
<b>2. CASTLE CLOSE</b>  (a) The north side from its junction with Castle Road in an easterly direction for a distance of 20 metres  (b) The south side from a point 26 metres east of its junction with Castle Road to a point 3 metres west of its eastern end	Parallel  Parallel
<b>3. CASTLE ROAD</b>  (a) The south-east side from its junction with Castle Close to a point 9 metres north of its junction with St Edward's Road  (b) The west side; <ul style="list-style-type: none"> <li>(i) from a point 3 metres south of its junction with King's Road to a point 18 metres south of that junction</li> <li>(ii) from a point 5m north of its junction with Hambrook Street to its junction with Great Southsea Street</li> </ul>	Parallel  Parallel  Parallel
<b>4. CHAPEL STREET</b>  The south side from its junction with Little Southsea Street to a point 3 metres west of its junction with Great Southsea Street	Parallel
<b>5. ELM STREET</b>  The north side from a point 6 metres east of its junction with Little Southsea Street to its junction with Great Southsea Street	Parallel
<b>6. GREAT SOUTHSEA STREET</b>  (a) The west side; <ul style="list-style-type: none"> <li>(i) from its junction with Kings Road to a point 4 metres north of its junction with Bush Street West</li> <li>(ii) from a point 1 metre south of its junction with Bush Street West to a point 3 metres north of its junction with Chapel Street</li> <li>(iii) from a point 3 metres south of its junction with Chapel Street to a point 3 metres north of its junction with Elm Street</li> </ul>	Parallel  Parallel  Parallel



AREA OF HIGHWAY DESIGNATED AS A PARKING PLACE	POSITION IN WHICH VEHICLE MAY WAIT
<p><b>GREAT SOUTHSEA STREET Continued</b></p> <p>(b) The east side;</p> <p>(i) from a point 5 metres south of its junction with Bush Street East to a point 10 metres north of its junction with Castle Rd</p> <p>(ii) from its junction with Kings Road to its junction with Bush Street East</p> <p><b>7. LITTLE SOUTHSEA STREET</b></p> <p>The west side;</p> <p>(a) from its northern end in a southerly direction for a distance of 90 metres</p> <p>(b) from a point 103 metres south of its northern end to a point 19 metres north of its southern end</p> <p><b>8. PELHAM ROAD</b></p> <p>The west side;</p> <p>(a) from a point 47 metres south of its junction with Elm Grove to a point 5 metres north of its junction with Worsley Road</p> <p>(b) from a point 5 metres south of its junction with Worsley Road to a point opposite the north side of The Retreat</p> <p>(c) from a point 3 metres south of its junction with Elm Grove to a point 31 metres south of that junction</p> <p><b>9. QUEEN'S CRESCENT</b></p> <p>(a) The west side from a point 8 metres north of its junction with Kent Road to a point 3 metres south of its junction with Sussex Terrace</p> <p>(b) The north-west side from a point 3 metres south of its junction with Sussex Terrace to a point 13 metres west of its junction with Queen's Place</p> <p>(c) The north side from a point 12 metres east of its junction with Queen's Place to a point 10 metres west of its junction with Grove Road South</p> <p><b>10. QUEEN'S GROVE</b></p> <p>The east side;</p> <p>(a) from a point 24 metres south of its junction with Queens Crescent to a point 11 metres north of the projected south side of Queen's Way</p>	<p>Parallel</p> <p>Parallel</p> <p>Parallel</p> <p>Parallel</p> <p>Parallel</p> <p>Parallel</p> <p>Parallel</p> <p>Parallel</p> <p>Parallel</p>

AREA OF HIGHWAY DESIGNATED AS A PARKING PLACE	POSITION IN WHICH VEHICLE MAY WAIT
<p><b>QUEEN'S GROVE Continued</b></p> <p>(b) from a point 5 metres south of the projected south side of Queen's Way to a point 39 metres north of its junction with Kent Road</p> <p>(c) from a point 6 metres north of its junction with Kent Road in a northerly direction for a distance of 17 metres</p>	<p>Parallel</p> <p>Parallel</p>
<p><b>11. QUEEN'S PLACE</b></p> <p>The west side from a point 43 metres south of its junction with St Edward's Road to its junction with Queens Crescent</p>	<p>Parallel</p>
<p><b>12. THE RETREAT</b></p> <p>The south side from a point 5 metres east of its junction with Pelham Road to a point 5 metres west of its junction with Grove Road South</p>	<p>Parallel</p>
<p><b>13. ST EDWARD'S ROAD</b></p> <p>(a) The north side;</p> <p>(i) from a point 14 metres east of its junction with Castle Road to a point 5 metres west of its junction with Wilberforce Road</p> <p>(ii) from a point 5 metres east of its junction with Wilberforce Road to a point 5 metres west of its junction with Yarborough Road</p> <p>(iii) from a point 5 metres east of its junction with Yarborough Road to a point 9 metres west of the projected west side of Queen's Place</p> <p>(b) The south side;</p> <p>(i) from a point 9 metres east of its junction with Castle Road to a point 9 metres west of its junction with Garden Lane</p> <p>(ii) from a point 9 metres east of its junction with Garden Lane to a point 7 metres west of its junction with Queen's Place</p>	<p>Parallel</p> <p>Parallel</p> <p>Parallel</p> <p>Parallel</p> <p>Parallel</p>
<p><b>14. SUSSEX PLACE</b></p> <p>(a) The north side from a point 16 metres west of its junction with Sussex Road to its western end</p> <p>(b) The south side from its junction with Sussex Road in a north-westerly direction for a distance of 5 metres</p>	<p>Parallel</p> <p>Parallel</p>

AREA OF HIGHWAY DESIGNATED AS A PARKING PLACE	POSITION IN WHICH VEHICLE MAY WAIT
<p><b>15. SUSSEX ROAD</b></p> <p>(a) The North-South section, the east side from a point 12 metres north of its junction with Kent Road in a northerly direction for a distance of 50 metres</p> <p>(b) The West-East section, the north side from a point 16 metres east of its junction with Sussex Place to its junction with Sussex Terrace</p>	<p>Parallel</p> <p>Parallel</p>
<p><b>16. WILBERFORCE ROAD</b></p> <p>(a) The west side from a point 5 metres north of its junction with St Edward's Road to its northern end</p> <p>(b) The east side from a point 5 metres north of its junction with St Edward's Road in a northerly direction for a distance of 90 metres</p>	<p>Parallel</p> <p>Parallel</p>
<p><b>17. WOODPATH</b></p> <p>The east side from a point 72 metres south of its junction with Elm Grove to a point 2 metres north of its junction with The Retreat</p>	<p>Parallel</p>
<p><b>18. WORSLEY ROAD</b></p> <p>(a) The north side;</p> <p>(i) from a point 5 metres west of its junction with Pelham Road to a point 15 metres west of that junction</p> <p>(ii) from a point 18 metres west of its junction with Pelham Road to a point 27 metres west of that junction</p> <p>(iii) from a point 30 metres west of its junction with Pelham Road to a point 24 metres east of its junction with Yarborough Road</p> <p>(b) The south side from a point 5 metres east of its junction with Yarborough Road to a point 3 metres west of its junction with Pelham Road</p>	<p>Parallel</p> <p>Parallel</p> <p>Parallel</p> <p>Parallel</p>
<p><b>19. YARBOROUGH ROAD</b></p> <p>(a) The west side from a point 7 metres south of its junction with Elm Grove to a point 5 metres north of its junction with St. Edward's Road</p> <p>(b) The east side;</p> <p>(i) from a point 15 metres south of its junction with Elm Grove to a point 5 metres north of its junction with Worsley Road</p> <p>(ii) from a point 5 metres south of its junction with Worsley Road to a point 5 metres north of its junction with St Edward's Road</p>	<p>Parallel</p> <p>Parallel</p> <p>Parallel</p>

6. MA BEATRICE ROAD AND LEOPOLD STREET (see also Schedule 9)

AREA OF HIGHWAY DESIGNATED AS A PARKING PLACE	POSITION IN WHICH VEHICLE MAY WAIT
<b>1. BEATRICE ROAD</b>	
(a) The west side from a point 9 metres south of its junction with Albert Road to a point 5 metres north of its southern end	Parallel
(b) The east side from a point 9 metres south of its junction with Albert Road to a point 3 metres north of its southern end	Parallel
<b>2. LEOPOLD STREET</b>	
Both sides from a point 9 metres south of its junction with Albert Road to a point 3 metres north of its southern end	Parallel

7. FC LANDPORT NORTH

AREA OF HIGHWAY DESIGNATED AS A PARKING PLACE	POSITION IN WHICH VEHICLE MAY WAIT
<b>1. ALL SAINTS' STREET</b>	
The north side from a point 15 metres west of its junction with Staunton Street in a westerly direction for a distance of 17 metres	Parallel
<b>2. CORNWALLIS CRESCENT</b>	
(a) The south side from a point 8m east of its junction with Staunton Street to a point 132m south-west of its junction with North Street	Parallel
(b) The south-west side from a point 5m south of its junction with North Street to a point 98m south of that junction	Parallel
<b>3. LOWER WINGFIELD STREET</b>	
The north-east side from a point 10 metres north of its southern end up to its northern end	Parallel
<b>4. NORTH STREET</b>	
(a) The north-west side within the turning head	Parallel
(b) The south-east side;	
(i) from a point 5 metres east of its junction with Cornwallis Crescent to a point 11.5 metres east of that junction	Parallel
(ii) from a point 14 metres east of its junction with Lower Wingfield Street to a point 5 west of its junction with Cornwallis Crescent	Parallel
<b>5. STAUNTON STREET</b>	
The east side;	
(a) from a point 10 metres north of its southern end in a northerly direction for a distance of 10 metres	Parallel
(b) from a point 15 metres north east of the projected line of the north side of All Saints Street to a point 7 metres south west of its junction with Church Street	Parallel

## 8. BA PARK GROVE

AREA OF HIGHWAY DESIGNATED AS A PARKING PLACE	POSITION IN WHICH VEHICLE MAY WAIT
<b>PARK GROVE</b>	
(a) Both sides from a point 3 metres east of the north-south section to its eastern end	Parallel
(b) The east side	
(i) from a point 3 metres north of its junction with Knowsley Road to a point 38 metres north of that junction	Parallel
(ii) from a point 69 metres north of its junction with Knowsley Road to a point 3 metres south of its junction with the west-east section	Parallel
(c) The west side from a point 44 metres north of its junction with Knowsley Road to a point 3 metres south of its northern end	Parallel

## 9. AA NEWBOLT ROAD

AREA OF HIGHWAY DESIGNATED AS A PARKING PLACE	POSITION IN WHICH VEHICLE MAY WAIT
<b>NEWBOLT ROAD</b>	
The south side within the lay-by on the south west side between numbers 21 and 41	90' to kerb

## 10. FB WHALE ISLAND WAY

AREA OF HIGHWAY DESIGNATED AS A PARKING PLACE	POSITION IN WHICH VEHICLE MAY WAIT
<b>1. ISLAND VIEW TERRACE</b>	
The east side from a point 3 metres north of its junction with Whale Island Way to a point 4 metres south of its northern end	Parallel
<b>2. WHALE ISLAND WAY</b>	
The north side from its junction with Island View Terrace to a point 60m east of that junction	Parallel

## 11. JE FRATTON WEST

AREA OF HIGHWAY DESIGNATED AS A PARKING PLACE	POSITION IN WHICH VEHICLE MAY WAIT
<b>1. LUCKNOW STREET</b>	
(a) The north side from a point 8 metres east of its junction with Vivash Road to a point 5 metres west of its junction with Fratton Road	Parallel
(b) The south side from a point 9 metres east of its junction with Vivash Road to a point 41 metres west of its junction with Fratton Road	Parallel
<b>2. SOMERS ROAD NORTH</b>	
The south side from a point 10 metres west of its junction with Vivash Road to a point 65 metres west of that junction	Parallel
<b>3. VIVASH ROAD</b>	
The east side from a point 2 metres north of its junction with Lucknow Street to a point 53 metres south of its junction with Somers Road North	Parallel

12. JF GARNIER STREET (also see Schedules 43 & 47)

AREA OF HIGHWAY DESIGNATED AS A PARKING PLACE	POSITION IN WHICH VEHICLE MAY WAIT
<b>1. GARNIER STREET</b>	
(a) The north side from a point 42 metres west of its junction with Fratton Road to a point 3 metres east of its junction with Murefield Road	Parallel
(b) The south side from a point 42 metres west of its junction with Fratton Road to a point 16 metres east of its western end	Parallel
<b>2. MUREFIELD ROAD</b>	
(a) The west side from a point 5 metres south of its junction with Arundel Street to a point 3 metres north of its junction with Garnier Street	Parallel
(b) The east side from a point 5 metres south of its junction with Arundel Street to a point 3 metres north of its junction with Garnier Street	Parallel

### 13. AB WYMERING

AREA OF HIGHWAY DESIGNATED AS A PARKING PLACE	POSITION IN WHICH VEHICLE MAY WAIT
<p><b>1. ASHFORD CLOSE</b></p> <p>The north side from its western end in an easterly direction for a distance of 18 metres</p> <p><b>2. BOSTON ROAD</b></p> <p>The west side from a point 11 metres south of its junction with Mabelthorpe Road to a point 6 metres north of its junction with Peterborough Road</p> <p><b>3. COLCHESTER ROAD</b></p> <p>The north side;</p> <p>(a) from a point 2 metres east of its western end in an easterly direction for a distance of 10 metres</p> <p>(b) from a point 14 metres east of its western end to its junction with Wymering Lane</p> <p><b>4. CROMER ROAD</b></p> <p>(a) The western end</p> <p>(b) The south side from a point 14 metres east of its western end to its junction with Wymering Lane</p> <p><b>5. DEAL ROAD</b></p> <p>(a) The west side;</p> <p>(i) from a point 4 metres north of its junction with Hythe Road to a point 3 metres south of its junction with Maidstone Crescent</p> <p>(ii) from a point 11 metres south of its northern end in a southerly direction for a distance of 12 metres</p> <p>(iii) from a point 44 metres south of its northern end in a southerly direction for a distance of 12 metres</p> <p>(b) The east side from a point 29 metres south of its northern end in a southerly direction for a distance of 11 metres</p> <p>(c) The north side;</p> <p>(i) from its west side in an easterly direction for a distance of 5 metres</p> <p>(ii) from its east side in a westerly direction for a distance of 5 metres</p> <p><b>6. DERSINGHAM CLOSE</b></p> <p>The parking bays between Nos. 31 and 33 Peterborough Road</p>	<p>90' to kerb</p> <p>Parallel</p> <p>Parallel</p> <p>Parallel</p> <p>90' to kerb</p> <p>Parallel</p> <p>Parallel</p> <p>Parallel</p> <p>Parallel</p> <p>Parallel</p> <p>Parallel</p> <p>90' to kerb</p>

AREA OF HIGHWAY DESIGNATED AS A PARKING PLACE	POSITION IN WHICH VEHICLE MAY WAIT
<p><b>7. FAIRFIELD SQUARE</b></p> <p>(a) The east side;</p> <ul style="list-style-type: none"> <li>(i) from a point 65 metres north of its eastern junction with Whitstable Road to a point 73 metres south of its eastern junction with Hythe Road</li> <li>(ii) from a point 81 metres north of its western junction with Whitstable Road to a point 112 metres north of that junction</li> <li>(iii) from a point 64 metres north of its western junction with Whitstable Road to a point 75 metres north of that junction</li> <li>(iv) from a point 3 metres north of its western junction with Whitstable Road to a point 75 metres north of that junction</li> <li>(v) from a point 21 metres north of its western junction with Whitstable Road to a point 62 metres north of that junction</li> <li>(vi) from a point 115 metres north of its western junction with Whitstable Road to a point 138 metres north of that junction</li> </ul> <p>(b) The west side;</p> <ul style="list-style-type: none"> <li>(i) from a point 79 metres north of its eastern junction with Whitstable Road to a point 137 metres north of that junction</li> <li>(ii) from a point 65 metres north of its eastern junction with Whitstable Road to a point 76 metres north of that junction</li> <li>(iii) from a point 3m north of its eastern junction with Whitstable Road to a point 8 metres north of that junction</li> <li>(iv) from a point 11 metres north of its eastern junction with Whitstable Road to a point 62 metres north of that junction</li> <li>(v) from a point 73 metres south of its western junction with Hythe Road to a point 65 metres north of its junction with Whitstable Road</li> </ul>	<p>90' to kerb</p> <p>Parallel</p> <p>Parallel</p> <p>Parallel</p> <p>Parallel</p> <p>Parallel</p> <p>Parallel</p> <p>Parallel</p> <p>Parallel</p> <p>Parallel</p> <p>90' to kerb</p>
<p><b>8. HOLBEACH CLOSE</b></p> <p>The parking bays inbetween Nos. 15 and 17 Peterborough Road</p>	<p>90' to kerb</p>
<p><b>9. HYTHE ROAD</b></p> <p>The north side;</p> <ul style="list-style-type: none"> <li>(a) from a point 8 metres east of its junction with Wymering Lane to a point 3 metres west of its junction with Deal Road</li> <li>(b) from a point 3 metres east of its junction with Deal Road to a point 10 metres west of its junction with Sevenoaks Road</li> </ul>	<p>Parallel</p> <p>Parallel</p>



AREA OF HIGHWAY DESIGNATED AS A PARKING PLACE	POSITION IN WHICH VEHICLE MAY WAIT
<p><b>10. MABLETHORPE ROAD</b></p> <p>(a) The south side from a point 23 metres east of its junction with Wymering Lane to a point 11 metres west of its junction with Boston Road</p> <p>(b) The north side;</p> <p>(i) from a point 26 metres east of its junction with Wymering Lane to a point 53 metres east of that junction</p> <p>(ii) from a point 83 metres east of its junction with Wymering Lane to a point 88 metres east of that junction</p> <p>(iii) from a point 116 metres east of its junction with Wymering Lane to a point 127 metres east of that junction</p> <p>(iv) from a point 153 metres east of its junction with Wymering Lane to a point 157 metres east of that junction</p> <p>(v) from a point 188 metres east of its junction with Wymering Lane to a point 198 metres east of that junction</p> <p>(vi) from a point 203 metres east of its junction with Wymering Lane to a point 219 metres east of that junction</p> <p>(vii) from a point 224 metres east of its junction with Wymering Lane to a point 229 metres east of that junction</p> <p>(viii) from a point 240 metres east of its junction with Wymering Lane to a point 254 metres east of that junction</p> <p>(ix) from a point 260 metres east of its junction with Wymering Lane to a point 270 metres east of that junction</p>	<p>Half-kerb</p> <p>Half-kerb</p> <p>Half-kerb</p> <p>Half-kerb</p> <p>Half-kerb</p> <p>Half-kerb</p> <p>Half-kerb</p> <p>Half-kerb</p> <p>Half-kerb</p>
<p><b>11. MAIDSTONE CRESCENT</b></p> <p>(a) The north side;</p> <p>(i) from a point 9 metres east of its junction with Wymering Lane to a point 3 metres west of its junction with Deal Road</p> <p>(ii) from a point 3 metres east of its junction with Deal Road to a point 12 metres west of its junction with Sevenoaks Road</p> <p>(b) The south side;</p> <p>(i) from a point 5 metres north-west of its junction with Sevenoaks Road to a point 21 metres north-west of that junction</p> <p>(ii) from its junction with Wymering Lane in an easterly direction for a distance of 6 metres</p>	<p>Parallel</p> <p>Parallel</p> <p>Parallel</p> <p>Parallel</p>

AREA OF HIGHWAY DESIGNATED AS A PARKING PLACE	POSITION IN WHICH VEHICLE MAY WAIT
<p><b>12. PETERBOROUGH ROAD</b></p> <p>(a) The north side;</p> <p>(i) from a point 9 metres east of its junction with Wymering Lane in an easterly direction for a distance of 66 metres</p> <p>(ii) from a point 125 metres east of its junction with Wymering Lane in an easterly direction for a distance of 47 metres</p> <p>(b) The south side;</p> <p>(i) from a point 4 metres east of its junction with Wymering Lane in an easterly direction for a distance of 26 metres</p> <p>(ii) from a point 36 metres east of its junction with Wymering Lane in an easterly direction for a distance of 30 metres</p> <p>(iii) from a point 75 metres east of its junction with Wymering Lane to a point 95 metres west of its junction with Sevenoaks Road</p>	<p>Parallel</p> <p>Parallel</p> <p>Parallel</p> <p>Parallel</p> <p>Parallel</p>
<p><b>13. SEVENOAKS ROAD</b></p> <p>(a) The west side;</p> <p>(i) from a point 3 metres south of its junction with Ashford Close in a southerly direction for a distance of 54 metres</p> <p>(ii) from a point 10 metres south of its junction with Hythe Road in a southerly direction for a distance of 110 metres</p> <p>(b) The east side from a point 25 metres north of its southern end in a northerly direction for a distance of 15 metres</p>	<p>Parallel</p> <p>Parallel</p> <p>Parallel</p>
<p><b>14. TANKERTON CLOSE</b></p> <p>(a) The east side from a point 5 metres south of its junction with Whitstable Road in a southerly direction for a distance of 30 metres</p> <p>(b) The north side from its junction with the north-south section in a westerly direction for a distance of 6 metres</p>	<p>Parallel</p> <p>Parallel</p>
<p><b>15. WHITSTABLE ROAD</b></p> <p>The south side;</p> <p>(a) from a point 4 metres east of its junction with Wymering Lane to a point 4 metres west of its junction with Tankerton Close</p> <p>(b) from a point 3 metres east of its junction with Tankerton Close to a point 18 metres west of its junction with Sevenoaks Road</p>	<p>Parallel</p> <p>Parallel</p>

AREA OF HIGHWAY DESIGNATED AS A PARKING PLACE	POSITION IN WHICH VEHICLE MAY WAIT
<p><b>16. WESTERHAM CLOSE</b></p> <p>The north side from a point 10 metres east of its junction with Sevenoaks Road in an easterly direction for a distance of 65 metres</p> <p><b>17. WYMERING LANE</b></p> <p>(a) The west side;</p> <p>(i) from its southern end in a northerly direction for a distance of 5 metres</p> <p>(ii) from a point 15 metres north of its junction with Braintree Road in a northerly direction for a distance of 18 metres</p> <p>(iii) from a point 5 metres north of its junction with Colchester Road in a northerly direction for a distance of 24 metres</p> <p>(iv) from a point 3 metres south of its junction with Cromer Road in a southerly direction for a distance of 22 metres</p> <p>(v) from a point 10 metres north of its junction with Cromer Road in a northerly direction for a distance of 16 metres</p> <p>(b) The east side;</p> <p>(i) from a point 8 metres north of its southern end to a point 3 metres south of its junction with Whitstable Road</p> <p>(ii) from a point 5 metres north of its junction with Whitstable Road to a point 10 metres south of its junction with Hythe Road</p> <p>(iii) from a point 14 metres north of its junction with Maidstone Crescent in a northerly direction for a distance of 15 metres</p> <p>(iv) from a point 44 metres north of its junction with Peterborough Road to a point 9 metres south of its junction with Mablethorpe Road</p>	<p>Parallel</p> <p>Parallel</p> <p>Parallel</p> <p>Parallel</p> <p>Parallel</p> <p>Parallel</p> <p>Parallel</p> <p>Parallel</p> <p>Parallel</p> <p>Parallel</p> <p>Parallel</p>

## 14. GB ALVERSTONE ROAD AREA

AREA OF HIGHWAY DESIGNATED AS A PARKING PLACE	POSITION IN WHICH VEHICLE MAY WAIT
<p><b>1. ALVERSTONE ROAD</b></p> <p>(a) The west side from a point 12 metres north of the south side of Carisbrooke Road to a point 10 metres south of its junction with its north side</p> <p>(b) The east side from a point 7 metres north of its junction with Carisbrooke Road to a point 2 metres south of its junction with the south side</p> <p>(c) The south side from a point 2 metres east of its junction with the east side to a point 3 metres west of its junction with Vernon Avenue</p> <p>(d) The north side from a point 6 metres east of its junction with the west side to a point 54 metres west of its junction with Milton Road</p> <p><b>2. CARISBROOKE ROAD</b></p> <p>Both sides from a point 7 metres west of its junction with Priory Crescent in a westerly direction for a distance of 50 metres</p> <p><b>3. VERNON AVENUE</b></p> <p>(a) The west side;</p> <p>(i) from a point 3 metres south of its junction with Alverstone Road in a southerly direction for a distance of 75 metres</p> <p>(ii) from a point 95 metres south of its junction with Alverstone Road to a point 15 metres north of its southern end</p> <p>(b) The east side;</p> <p>(i) from a point 3 metres south of its junction with Alverstone Road in a southerly direction for a distance of 85 metres</p> <p>(ii) from a point 103 metres south of its junction with Alverstone Road to a point 10 metres north of its southern end</p>	<p>Parallel</p> <p>Parallel</p> <p>Parallel</p> <p>Parallel</p> <p>Parallel</p> <p>Parallel</p> <p>Parallel</p> <p>Parallel</p> <p>Parallel</p> <p>Parallel</p>

## 15. FD BEVIS ROAD AREA

AREA OF HIGHWAY DESIGNATED AS A PARKING PLACE	POSITION IN WHICH VEHICLE MAY WAIT
<b>1. ANGERSTEIN ROAD</b>	
(a) The north side;	
(i) from a point 8 metres east of its junction with Stamshaw Road to a point 5 metres west of its junction with Monmouth Road	Parallel
(ii) from a point 5 metres east of its junction with Monmouth Road to a point 5 metres west of its junction with Cardiff Road	Parallel
(iii) from a point 4 metres east of its junction with Cardiff Road to a point 16 metres west of its junction with London Road	Parallel
(b) The south side from a point 4 metres east of its junction with Cardiff Road to a point 9 metres west of its junction with London Road	Parallel
<b>2. BEVIS ROAD</b>	
(a) The north side;	
(i) from a point 2 metres east of its junction with Mill Lane to a point 3 metres west of its junction with Bevis Road North	Parallel
(ii) from a point 5 metres east of its junction with Bevis Road North to its junction with Croft Road	Parallel
(b) The south side;	
(i) from a point 5 metres east of its junction with Mill Lane to a point 28 metres east of the projected east side of Bevis Road North	Parallel
(ii) from a point 41 metres east of the projected east side of Bevis Road North to its junction with Croft Road	Parallel
<b>3. BEVIS ROAD NORTH</b>	
Both sides from a point 5 metres south of its junction with Seagrove Road to a point 5m north of its junction with Bevis Road	Parallel
<b>4. CARDIFF ROAD</b>	
(a) Both sides;	
(i) from a point 5 metres north of its junction with Derby Road to a point 5 metres south of its junction with Angerstein Road	Parallel
(ii) from a point 5 metres north of its junction with Angerstein Road to a point 5 metres south of its junction with London Avenue	Parallel

AREA OF HIGHWAY DESIGNATED AS A PARKING PLACE	POSITION IN WHICH VEHICLE MAY WAIT
<p>(b) The east side;</p> <p>(i) from a point 9 metres north of its junction with London Avenue in a northerly direction for a distance of 9 metres</p> <p>(ii) from a point 23 metres north of its junction with London Avenue in a northerly direction for a distance of 10 metres</p> <p>(iii) from a point 39 metres north of its junction with London Avenue to a point 1 metre south of its junction with North End Avenue</p>	<p>Parallel</p> <p>Parallel</p> <p>Parallel</p>
<b>5. CROFT ROAD</b>	
(a) The west side of the north-south section, from a point 4 metres south of its junction with the west-east section to a point 38 metres south of that junction	Parallel
(b) The east side of the north-south section, from its junction with the west-east section to a point 32 metres south of that junction	Parallel
(c) The north side of the west-east section, from its junction with Seagrove Road to its eastern end	Parallel
<p>(d) The south side of the west-east section;</p> <p>(i) from its junction with Seagrove Road to a point 6 metres west of its junction with the north-south section</p> <p>(ii) from a point 2 metres east of its junction with the north-south section to its eastern end</p>	<p>Parallel</p> <p>Parallel</p>
<b>6. DERBY ROAD</b>	
<p>(a) The north side;</p> <p>(i) from a point 3 metres east of its junction with Stamshaw Road to a point 4 metres west of its junction with Monmouth Road</p> <p>(ii) from a point 3 metres east of its junction with Monmouth Road to a point 4 metres west of its junction with Cardiff Road</p> <p>(iii) from a point 7 metres east of its junction with Cardiff Road to a point 17 metres east of that junction</p>	<p>Parallel</p> <p>Parallel</p> <p>Parallel</p>
<p>(b) The south side;</p> <p>(i) from a point 12 metres east of its junction with Stamshaw Road to a point 5 metres west of its junction with Grange Road</p>	Parallel

AREA OF HIGHWAY DESIGNATED AS A PARKING PLACE	POSITION IN WHICH VEHICLE MAY WAIT
<p><b>DERBY ROAD Continued</b></p> <p>(ii) from a point 5 metres east of its junction with Grange Road to a point 8 metres west of its junction with Pitcroft Road</p> <p><b>7. GRANGE ROAD</b></p> <p>Both sides from a point 3 metres south of its junction with Derby Road to a point 5 metres north of its junction with Pitcroft Road</p> <p><b>8. KING EDWARDS CRESCENT</b></p> <p>Both sides from a point 2 metres east of its junction with North End Grove to a point 2 metres west of its eastern end</p> <p><b>9. LONDON AVENUE</b></p> <p>The south side;</p> <p>(i) from a point 9 metres west of its junction with Gladys Avenue to a point 9 metres east of its junction with Cardiff Road</p> <p>(ii) from a point 6 metres east of its junction with Stamshaw Road to a point 9 metres west of its junction with Monmouth Road</p> <p>(iii) from a point 9 metres east of its junction with Monmouth Rd to a point 9 metres west of its junction with Cardiff Rd</p> <p><b>10. MILLS ROAD</b></p> <p>The east side from a point 1 metre north of its junction with Bevis Road in a northerly direction for a distance of 11 metres</p> <p><b>11. MONMOUTH ROAD</b></p> <p>(a) Both sides from a point 5 metres north of its junction with Derby Road to a point 5 metres south of its junction with Angerstein Road</p> <p>(b) The west side;</p> <p>(i) from a point 5 metres north of its junction with Angerstein Road to a point 2 metres south of its junction with Weymouth Road</p> <p>(ii) from a point 2 metres north of its junction with Weymouth Road to a point 5 metres south of its junction with London Avenue</p> <p>(c) The east side from a point 5 metres north of its junction with Angerstein Road to a point 5 metres south of its junction with London Avenue</p>	<p>Parallel</p> <p>Parallel</p> <p>Parallel</p> <p>Parallel</p> <p>Parallel</p> <p>Parallel</p> <p>Parallel</p> <p>Parallel</p> <p>Parallel</p> <p>Parallel</p> <p>Parallel</p> <p>Parallel</p> <p>Parallel</p> <p>Parallel</p> <p>Parallel</p> <p>Parallel</p> <p>Parallel</p> <p>Parallel</p> <p>Parallel</p> <p>Parallel</p> <p>Parallel</p> <p>Parallel</p>

AREA OF HIGHWAY DESIGNATED AS A PARKING PLACE	POSITION IN WHICH VEHICLE MAY WAIT
<p><b>12. NELSON AVENUE</b></p> <p>(a) The west side;</p> <p>(i) from a point 5 metres north of its junction with North End Grove in a northerly direction for a distance of 24 metres</p> <p>(ii) from a point 40 metres north of its junction with North End Avenue in a northerly direction for a distance of 229 metres</p> <p>(b) Both sides from a point 2 metres south-east of its north-western end in a south-easterly direction for a distance of 18 metres</p> <p>(c) The east side;</p> <p>(i) from a point 1 metre north of its junction with North End Avenue in a northerly direction for a distance of 19 metres</p> <p>(ii) from a point 25 metres north of its junction with North End Avenue in a northerly direction for a distance of 248 metres</p>	<p>Parallel</p> <p>Parallel</p> <p>Parallel</p> <p>Parallel</p> <p>Parallel</p>
<p><b>13. NORTH END AVENUE</b></p> <p>(a) The north side;</p> <p>(i) from a point 4 metres west of its junction with Gladys Avenue in a westerly direction for a distance of 32 metres</p> <p>(ii) from a point 2 metres west of its junction with Nelson Avenue in a westerly direction for a distance of 15 metres</p> <p>(b) The northwest side;</p> <p>(i) from a point 2 metres north-east of its junction with North End Grove in a north-easterly direction for a distance of 28 metres</p> <p>(ii) from a point 2 metres south-west of its junction with North End Grove in a south-westerly direction for a distance of 8 metres</p> <p>(iii) from a point 15 metres south-west of its junction with North End Grove in a south-westerly direction for a distance of 5 metres</p> <p>(iv) from a point 19 metres north-east of its south-western end in a north-easterly direction for a distance of 5 metres</p> <p>(v) from its south-western end in a north-easterly direction for a distance of 6 metres</p>	<p>Parallel</p> <p>Parallel</p> <p>Parallel</p> <p>Parallel</p> <p>Parallel</p> <p>Parallel</p>



AREA OF HIGHWAY DESIGNATED AS A PARKING PLACE	POSITION IN WHICH VEHICLE MAY WAIT
<p><b>14. NORTH END GROVE</b></p> <p>(a) The west side from a point 6 metres north of its junction with North End Avenue in a northerly and north-westerly direction for a distance of 264 metres</p> <p>(b) Both sides from a point 2 metres south-east of its north-western end in a south-easterly direction for a distance of 16 metres</p> <p>(c) The northeast side;</p> <p>(i) from a point 27 metres south-east of its north-western end in a south-easterly direction for a distance of 5 metres</p> <p>(ii) from its junction with the garage access road to a point 1 metre north-west of its junction with King Edwards Crescent</p> <p>(d) The east side;</p> <p>(i) from a point 5 metres north of its junction with North End Avenue in a northerly direction for a distance of 26 metres</p> <p>(ii) from a point 43 metres north of its junction with North End Avenue to a point 2 metres south-east of its junction with King Edwards Crescent</p>	<p>Parallel</p> <p>Parallel</p> <p>Parallel</p> <p>Parallel</p> <p>Parallel</p> <p>Parallel</p>
<p><b>16. PITCROFT ROAD</b></p> <p>(a) The north side;</p> <p>(i) from a point 5 metres east of its junction with Stamshaw Road to a point 4 metres west of its junction with Grange Road</p> <p>(ii) from its junction with the east side of Grange Road to a point 69 metres east of that junction</p> <p>(b) The south side from a point 5 metres east of its junction with Stamshaw Road to a point 2 metres west of its eastern end</p> <p>(c) The west side from a point 5 metres north of its junction with the west-east section to a point 2 metres south of its junction with Derby Road</p> <p>(d) The east side from a point 4 metres north of its junction with the west-east section to a point 2 metres south of its junction with Derby Road</p>	<p>Parallel</p> <p>Parallel</p> <p>Parallel</p> <p>Parallel</p>

AREA OF HIGHWAY DESIGNATED AS A PARKING PLACE	POSITION IN WHICH VEHICLE MAY WAIT
<p><b>17. SEAGROVE ROAD</b></p> <p>(a) The north side from a point 24 metres east of its junction with Stamshaw Road to its junction with Croft Road</p> <p>(b) The south side;</p> <p>(i) from a point 9 metres east of its junction with Stamshaw Road to a point 5 metres west of its junction with Bevis Road</p> <p>(ii) from a point 5 metres east of its junction with Bevis Road North to its junction with Croft Road</p>	<p>Parallel</p> <p>Parallel</p> <p>Parallel</p>
<p><b>18. STAMSHAW ROAD</b></p> <p>(a) The northwest side;</p> <p>(i) from a point 25 metres south-west of its junction with St Mark's Road to a point opposite a point 8 metres north-east of its junction with Derby Road</p> <p>(ii) from a point opposite a point 5 metres northeast of the north side of Pitcroft Road in a north-easterly direction for a distance of 24 metres</p> <p>(b) The southeast side;</p> <p>(i) from a point 26 metres south-west of its junction with Angerstein Road to a point 16 metres north-east of its junction with Derby Rd</p> <p>(ii) from a point 23 metres south-west of its junction with Derby Road in a south-westerly direction for a distance of 20 metres</p> <p>(iii) from a point 52 metres south-west of its junction with Derby Road in a south-westerly direction for a distance of 26m</p> <p>(iv) from a point 3 metres south-west of its junction with Pitcroft Road to a point 9 metres north-east of its junction with Segrove Road</p>	<p>Parallel</p> <p>Parallel</p> <p>Parallel</p> <p>Parallel</p>
<p><b>19. WEYMOUTH ROAD</b></p> <p>Both sides from a point 4 metres east of its junction with Stamshaw Road to a point 1 metre west of its junction with Monmouth Road</p>	<p>Parallel</p>

## 16. FE BUCKLER'S COURT

AREA OF HIGHWAY DESIGNATED AS A PARKING PLACE	POSITION IN WHICH VEHICLE MAY WAIT
<b>BUCKLER'S COURT</b>	
(a) The parking area on the north side, outside No. 21	90' to kerb
(b) The parking area on the south side, outside Nos. 10 & 11	90' to kerb
(c) The parking areas on the west side;	
(i) outside No. 17	90' to kerb
(ii) alongside No. 10	90' to kerb
(d) The parking area on the east side, outside No. 6	90' to kerb

## 17. HA BAFFINS

AREA OF HIGHWAY DESIGNATED AS A PARKING PLACE	POSITION IN WHICH VEHICLE MAY WAIT
<b>1. BAFFINS ROAD</b>	
(a) The east side from a point 39 metres south of its junction with Hayling Avenue to a point 48 metres north of its junction with Langstone Road	Echelon
(b) The west side from a point opposite a point 6 metres south of its junction with Hayling Avenue to a point 35 metres north of its junction with Milton Road	Parallel
<b>2. BOWLER AVENUE</b>	
(a) The north side from its junction with Milton Road to a point 1 metre east of its junction with the north-south section	Parallel
(b) The south side from its junction with Milton Road to a point 3 metres east of its junction with Bowler Court	Parallel
(c) The east side from a point 5 metres south of its northern end to a point 1 metre north of its junction with the east-west section	Parallel
(d) The west side from its northern end to a point 2 metres north of its junction with Bowler Court	Parallel

AREA OF HIGHWAY DESIGNATED AS A PARKING PLACE	POSITION IN WHICH VEHICLE MAY WAIT
<b>3. BOWLER COURT</b>  The southern end	90' to kerb
<b>4. DOUGLAS ROAD</b>  (a) Both sides from its junction with Milton Road up to the western end (b) The western end	Parallel  90' to kerb
<b>5. DUDLEY ROAD</b>  (a) The north side; (i) from a point 5 metres west of its junction with Milton Road to its junction with the garage access road (ii) from its western end in an easterly direction for a distance of 13 metres (b) The south side from a point 3 metres west of its junction with Milton Road up to its western end (c) The western end	Parallel  Parallel  Parallel  90' to kerb
<b>6. MILTON ROAD</b>  (a) The east side; (i) the parking area outside Nos.69 & 71 (ii) from a point 7 metres north-east of the projected north side of Dudley Road in a southerly direction for a distance of 15 metres (iii) from a point opposite a point 1 metre south of its junction with Dudley Road in a southerly direction for a distance of 12 metres (iv) from a point 7 metres north of the projected north side of Douglas Road to a point 91 metres south of the projected south side of Bowler Avenue (v) from a point opposite a point 107 metres south of its junction with Bowler Avenue in a southerly direction for a distance of 10 metres (vi) from a point 22 metres north of its junction with Hayling Avenue in a northerly direction for a distance of 38 metres	Parallel  Parallel  Parallel  Parallel  Parallel  Parallel

AREA OF HIGHWAY DESIGNATED AS A PARKING PLACE	POSITION IN WHICH VEHICLE MAY WAIT
<b>MILTON ROAD Continued</b>	
(b) The west side;	
(i) from a point 2 metres north of its junction with Bowler Avenue in a northerly direction for a distance of 18 metres	Parallel
(ii) from a point 28 metres north of its junction with Bowler Avenue to a point 5 metres south of its junction with Victor Road	Parallel
(iii) from a point 1 metre north of its junction with Victor Road to a point 5 metres south of its junction with Douglas Road	Parallel
(iv) from a point 1 metre north of its junction with Douglas Road to a point 18 metres south of its junction with Dudley Road	Parallel
(v) from a point 23 metres north of its junction with Dudley Road in a northerly direction for a distance of 6 metres	Parallel
<b>7. VICTOR ROAD</b>	
(a) Both side from its junction with Milton Road to a point 11 metres east of its western end	Parallel
(b) The western end	90' to kerb

18. BD WINDSOR ROAD

AREA OF HIGHWAY DESIGNATED AS A PARKING PLACE	POSITION IN WHICH VEHICLE MAY WAIT
<b>1. PORTSMOUTH ROAD</b>	
The south side section between Windsor Road and Portsmouth Road, outside No.15	Parallel
<b>2. WINDSOR ROAD</b>	
(a) The north side from a point 10 metres east of its junction with Portsmouth Road to a point 7 metres west of its eastern end	Parallel
(b) The south side from a point 7 metres east of its junction with Portsmouth Road to a point 9 metres west of its eastern end	Parallel

## 19. MB ORCHARD ROAD AREA

AREA OF HIGHWAY DESIGNATED AS A PARKING PLACE	POSITION IN WHICH VEHICLE MAY WAIT
<p><b>1. BRITANNIA ROAD</b></p> <p>(a) The east side from a point 1 metre south of its junction with Britannia Road North to its junction with Stansted Road</p> <p>(b) The west side;</p> <p>(i) from a point 1 metre south of its junction with Britannia Road North in a southerly direction for a distance of 5 metres</p> <p>(ii) from a point 6 metres north of its junction with Stansted Road in a northerly direction for a distance of 69 metres</p> <p><b>2. BRITANNIA ROAD NORTH</b></p> <p>(a) The south side;</p> <p>(i) from a point 7 metres east of its junction with Victoria Road North to a point 1 metre west of its junction with Britannia Road</p> <p>(ii) from a point 1 metre east of its junction with Britannia Road in an easterly direction for a distance of 38 metres</p> <p>(b) The north side;</p> <p>(i) from a point 21 metres east of its junction with Victoria Road North in an easterly direction for a distance of 5 metres</p> <p>(ii) from a point 31 metres east of its junction with Victoria Road North in an easterly direction for a distance of 27 metres</p> <p>(c) The west side;</p> <p>(i) from a point 1 metre north of its west-east section in a northerly direction for a distance of 70 metres</p> <p>(ii) from its junction with Rugby Road in a southerly direction for a distance of 30 metres</p> <p>(d) The east side</p> <p>(i) from a point 2 metres north of its west-east section in a northerly direction for a distance of 4 metres</p> <p>(ii) from a point 11 metres north of its west-east section to its junction with Rugby Road</p>	<p>Parallel</p> <p>Parallel</p> <p>Parallel</p> <p>Parallel</p> <p>Parallel</p> <p>Parallel</p> <p>Parallel</p> <p>Parallel</p> <p>Parallel</p> <p>Parallel</p> <p>Parallel</p> <p>Parallel</p>

AREA OF HIGHWAY DESIGNATED AS A PARKING PLACE	POSITION IN WHICH VEHICLE MAY WAIT
<p><b>3. CLEVELAND ROAD</b></p> <p>(a) The east side;</p> <p>(i) from its junction with Lawson Road in a northerly direction for a distance of 27 metres</p> <p>(ii) from a point 7 metres south of its west-east section in a southerly direction for a distance of 6 metres</p> <p>(b) The west side;</p> <p>(i) from a point 1 metre north of its junction with Lawson Road in a northerly direction for a distance of 13 metres</p> <p>(ii) from a point 18 metres north of its junction with Lawson Road in a northerly direction for a distance of 31 metres</p> <p>(c) The south side from a point 1 metre east of its north-south section to a point 14 metres west of its junction with Fawcett Road</p> <p>(d) The north side;</p> <p>(i) from a point 4 metres east of the west side to a point 3 metres west of its junction with Harrow Road</p> <p>(ii) from a point 0.5 metres east of its junction with Harrow Road to a point 2 metres west of its junction with Eton Road</p> <p>(iii) from a point 1.5 metres east of its junction with Eton Road in an easterly direction for a distance of 18 metres</p> <p>(iv) from a point 25 metres east of its junction with Eton Road in an easterly direction for a distance of 19 metres</p>	<p>Parallel</p> <p>Parallel</p> <p>Parallel</p> <p>Parallel</p> <p>Parallel</p> <p>Parallel</p> <p>Parallel</p> <p>Parallel</p>
<p><b>4. ETON ROAD</b></p> <p>(a) The west side;</p> <p>(i) from a point 1 metre north of its junction with Cleveland Road in a northerly direction for a distance of 16 metres</p> <p>(ii) from a point 22 metres north of its junction with Cleveland Road in a northerly direction for a distance of 46 metres</p> <p>(iii) from its junction with Rugby Road in a southerly direction for a distance of 20 metres</p>	<p>Parallel</p> <p>Parallel</p> <p>Parallel</p>

AREA OF HIGHWAY DESIGNATED AS A PARKING PLACE	POSITION IN WHICH VEHICLE MAY WAIT
<p><b>ETON ROAD continued</b></p> <p>(b) The east side;</p> <p>(i) from a point 1 metre north of its junction with Cleveland Road in a northerly direction for a distance of 14 metres</p> <p>(ii) from a point 23 metres north of its junction with Cleveland Road in a northerly direction for a distance of 47 metres</p> <p>(iii) from a point 6 metres south of its junction with Rugby Road in a southerly direction for a distance of 12 metres</p> <p><b>5. FRANCIS AVENUE</b></p> <p>(a) The southwest side from a point 2 metres south of its junction with Goldsmith Avenue in a south-easterly direction for a distance of 95 metres</p> <p>(b) The west side,</p> <p>(i) from a point 4 metres south of its junction with Orchard Road in a southerly direction for a distance of 14 metres</p> <p>(ii) from a point 21 metres south of its junction with Orchard Road to a point 5 metres north of its junction with Telephone Road</p> <p>(iii) from a point 5 metres south of its junction with Telephone Road to a point 8 metres north of its junction with Manners Road</p> <p>(iv) from a point 5 metres south of its junction with Manners Road to a point 8 metres north of its junction with Percy Road</p> <p>(v) from a point 5 metres south of its junction with Percy Road to a point 11 metres north of its junction with Jessie Road</p> <p><b>6. HARROW ROAD</b></p> <p>(a) The east side from its junction with Cleveland Road to its junction with Rugby Road</p> <p>(b) The west side;</p> <p>(i) from a point 1 metre north of its junction with Cleveland Road in a northerly direction for a distance of 14 metres</p> <p>(ii) from a point 27 metres north of its junction with Cleveland Road in a northerly direction for a distance of 8 metres</p>	<p>Parallel</p> <p>Parallel</p> <p>Parallel</p> <p>Parallel</p> <p>Parallel</p> <p>Parallel</p> <p>Parallel</p> <p>Parallel</p> <p>Parallel</p> <p>Parallel</p> <p>Parallel</p> <p>Parallel</p> <p>Parallel</p> <p>Parallel</p> <p>Parallel</p> <p>Parallel</p> <p>Parallel</p> <p>Parallel</p> <p>Parallel</p> <p>Parallel</p> <p>Parallel</p>



AREA OF HIGHWAY DESIGNATED AS A PARKING PLACE	POSITION IN WHICH VEHICLE MAY WAIT
<p><b>HARROW ROAD continued</b></p> <p>(iii) from a point 39 metres north of its junction with Cleveland Road in a northerly direction for a distance of 29 metres</p> <p>(iv) from its junction with Rugby Road in a southerly direction for a distance of 16 metres</p>	<p>Parallel</p> <p>Parallel</p>
<p><b>7. LAWSON ROAD</b></p> <p>(a) The north side,</p> <p>(i) from a point 5 metres west of its junction with Fawcett Road in a westerly direction for a distance of 10 metres</p> <p>(ii) from a point 21 metres west of its junction with Fawcett Road to a point 1 metre east of its junction with Cleveland Road</p> <p>(iii) from a point 1 metre west of its junction with Cleveland Road to its junction with the north-south section</p> <p>(b) The south side,</p> <p>(i) from a point 5 metres west of its junction with Fawcett Road in a westerly direction for a distance of 9 metres</p> <p>(ii) from a point 19 metres west of its junction with Fawcett Road to a point 1 metre east of its junction with the north-south section</p> <p>(c) The east side,</p> <p>(i) from a point 2 metres south of its junction with the west-east section in a southerly direction for a distance of 11 metres</p> <p>(ii) from a point 18 metres south of its junction with the west-east section in a southerly direction for a distance of 4 metres</p> <p>(iii) from a point 27 metres south of its junction with the west-east section to a point 1 metre north of its junction with Stansted Road</p> <p>(d) The west side,</p> <p>(i) from a point 1 metre north of its junction with Stansted Road in a northerly direction for a distance of 11 metres</p> <p>(ii) from a point 16 metres north of its junction with Stansted Road up to its northern end</p>	<p>Parallel</p> <p>Parallel</p> <p>Parallel</p> <p>Parallel</p> <p>Parallel</p> <p>Parallel</p> <p>Parallel</p> <p>Parallel</p> <p>Parallel</p> <p>Parallel</p>

AREA OF HIGHWAY DESIGNATED AS A PARKING PLACE	POSITION IN WHICH VEHICLE MAY WAIT
<p><b>8. MANNERS ROAD</b></p> <p>(a) The north side;</p> <p>(i) from a point 12 metres east of its junction with Fawcett Road to a point 5 metres west of its junction with Talbot Road</p> <p>(ii) from a point 5 metres east of its junction with Talbot Road to a point 30 metres west of its junction with Francis Avenue</p> <p>(iii) from a point 5 metres west of its junction with Francis Avenue in a westerly direction for a distance of 16 metres</p> <p>(b) The south side;</p> <p>(i) from a point 12 metres east of its junction with Fawcett Road in an easterly direction for a distance of 7 metres</p> <p>(ii) from a point 27 metres east of its junction with Fawcett Road to a point 5 metres west of its junction with Talbot Road</p> <p>(iii) from a point 5 metres east of its junction with Talbot Road to a point 5 metres west of its junction with Francis Avenue</p>	<p>Parallel</p> <p>Parallel</p> <p>Parallel</p> <p>Parallel</p> <p>Parallel</p> <p>Parallel</p> <p>Parallel</p>
<p><b>9. ORCHARD ROAD</b></p> <p>(a) The north side;</p> <p>(i) from a point 26 metres east of its junction with Fawcett Road in an easterly direction for a distance of 4 metres</p> <p>(ii) from a point 38 metres east of its junction with Fawcett Road in an easterly direction for a distance of 60 metres</p> <p>(iii) from a point 112 metres east of its junction with Fawcett Road in an easterly direction for a distance of 45 metres</p> <p>(b) The northeast side;</p> <p>(i) from a point 5 metres northwest of its junction with Talbot Road in a north-westerly direction for a distance of 100 metres</p> <p>(ii) from a point 5 metres southeast of its junction with Talbot Road in a south-easterly direction for a distance of 14 metres</p> <p>(iii) from a point 29 metres southeast of its junction with Talbot Road in a south-easterly direction for a distance of 9 metres</p> <p>(iv) from a point 48 metres southeast of its junction with Talbot Road in a south-easterly direction for a distance of 36 metres</p>	<p>Parallel</p> <p>Parallel</p> <p>Parallel</p> <p>Parallel</p> <p>Parallel</p> <p>Parallel</p> <p>Parallel</p>

AREA OF HIGHWAY DESIGNATED AS A PARKING PLACE	POSITION IN WHICH VEHICLE MAY WAIT
<p><b>ORCHARD ROAD Continued</b></p> <p>(v) from a point 89 metres southeast of its junction with Talbot Road to a point 18 metres northwest of its junction with Francis Avenue</p> <p>(c) The south side;</p> <p>(i) from a point 30 metres east of its junction with Fawcett Road in an easterly direction for a distance of 24 metres</p> <p>(ii) from a point 59 metres east of its junction with Fawcett Road in an easterly direction for a distance of 35 metres</p> <p>(iii) from a point 100 metres east of its junction with Fawcett Road in an easterly direction for a distance of 45 metres</p> <p>(d) The southwest side;</p> <p>(i) from a point 5 metres northwest of its junction with Talbot Road in a north-westerly direction for a distance of 60 metres</p> <p>(ii) from a point 69 metres northwest of its junction with Talbot Road in a north-westerly direction for a distance of 16 metres</p> <p>(iii) from a point 109 metres northwest of its junction with Talbot Road in a north-westerly direction for a distance of 6 metres</p> <p>(iv) from a point 5 metres southeast of its junction with Talbot Road to a point 5 metres northwest of its junction with Francis Avenue</p>	<p>Parallel</p> <p>Parallel</p> <p>Parallel</p> <p>Parallel</p> <p>Parallel</p> <p>Parallel</p> <p>Parallel</p> <p>Parallel</p> <p>Parallel</p>
<p><b>10. PERCY ROAD</b></p> <p>(a) The north side,</p> <p>(i) from a point 9 metres east of its junction with Fawcett Road in an easterly direction for a distance of 14 metres</p> <p>(ii) from a point 30 metres east of its junction with Fawcett Road to a point 3 metres west of its junction with Talbot Road</p> <p>(b) The northeast side,</p> <p>(i) from a point 5 metres south-east of its junction with Talbot Road in a south-easterly direction for a distance of 98 metres</p> <p>(ii) from a point 3 metres north-west of its junction with Francis Avenue in a north-westerly direction for a distance of 90 metres</p>	<p>Parallel</p> <p>Parallel</p> <p>Parallel</p> <p>Parallel</p>

AREA OF HIGHWAY DESIGNATED AS A PARKING PLACE	POSITION IN WHICH VEHICLE MAY WAIT
<p><b>PERCY ROAD Continued</b></p> <p>(c) The south side,</p> <p>(i) from a point 9 metres east of its junction with Fawcett Road in an easterly direction for a distance of 17 metres</p> <p>(ii) from a point 31 metres east of its junction with Fawcett Road to a point 5 metres west of its junction with Talbot Road</p> <p>(d) The southwest side,</p> <p>(i) from a point 5 metres south-east of its junction with Talbot Road in a south-easterly direction for a distance of 169 metres</p> <p>(ii) from a point 5 metres north-west of its junction with Francis Avenue in a north-westerly direction for a distance of 16 metres</p>	<p>Parallel</p> <p>Parallel</p> <p>Parallel</p> <p>Parallel</p>
<p><b>11. RUGBY ROAD</b></p> <p>(a) The north side;</p> <p>(i) from a point 6 metres west of its junction with Fawcett Road in a westerly direction for a distance of 44 metres</p> <p>(ii) from a point 14 metres east of the projected east side of Harrow Road in a westerly direction for a distance of 52 metres</p> <p>(b) The south side;</p> <p>(i) from a point 6 metres west of its junction with Fawcett Road in a westerly direction for a distance of 22 metres</p> <p>(ii) from a point 33 metres west of its junction with Fawcett Road to a point 4 metres east of its junction with Eton Road</p> <p>(iii) from a point 4 metres west of its junction with Eton Road to a point 7 metres east of its junction with Harrow Road</p> <p>(iv) from a point 4 metres west of its junction with Harrow Road in a westerly direction for a distance of 27 metres</p>	<p>Parallel</p> <p>Parallel</p> <p>Parallel</p> <p>Parallel</p> <p>Parallel</p> <p>Parallel</p>
<p><b>12. STANSTED ROAD</b></p> <p>(a) The north side,</p> <p>(i) from a point 9 metres west of its junction with Fawcett Road in a westerly direction for a distance of 10 metres</p>	<p>Parallel</p>

AREA OF HIGHWAY DESIGNATED AS A PARKING PLACE	POSITION IN WHICH VEHICLE MAY WAIT
<p><b>STANSTED ROAD continued</b></p> <p>(ii) from a point 25 metres west of its junction with Fawcett Road to a point 7 metres east of its junction with Lawson Road</p> <p>(iii) from a point 1 metre west of its junction with Lawson Road to a point 5 metres east of its junction with Britannia Road</p> <p>(iv) from its junction with Britannia Road in a westerly direction for a distance of 17 metres</p> <p>(v) from a point 8 metres east of its junction with Victoria Road South in an easterly direction for a distance of 16 metres</p> <p>(b) The south side,</p> <p>(i) from a point 12 metres west of its junction with Fawcett Road in a westerly direction for a distance of 162 metres</p> <p>(ii) from a point 181 metres west of its junction with Fawcett Road in a westerly direction for a distance of 5 metres</p> <p>(iii) from a point 110 metres east of its junction with Victoria Road North in an easterly direction for a distance of 4 metres</p> <p>(iv) from a point 63 metres east of its junction with Victoria Road North in an easterly direction for a distance of 38 metres</p> <p>(v) from a point 3 metres east of its junction with Victoria Road North in an easterly direction for a distance of 56 metres</p>	<p>Parallel</p> <p>Parallel</p> <p>Parallel</p> <p>Parallel</p> <p>Parallel</p> <p>Parallel</p> <p>Parallel</p> <p>Parallel</p> <p>Parallel</p> <p>Parallel</p>
<p><b>13. TALBOT ROAD</b></p> <p>(a) The west side;</p> <p>(i) from a point 14 metres south of its junction with Goldsmith Avenue in a southerly direction for a distance of 30 metres</p> <p>(ii) from a point 5 metres south of its junction with Orchard Road in a southerly direction for a distance of 5 metres</p> <p>(iii) from a point 15 metres south of its junction with Orchard Road to a point 5 metres north of its junction with Telephone Road</p> <p>(iv) from a point 5 metres south of its junction with Telephone Road in a southerly direction for a distance of 16 metres</p> <p>(v) from a point 25 metres south of its junction with Telephone Road in a southerly direction for a distance of 15 metres</p> <p>(vi) from a point 5 metres south of its junction with Manners Road to its junction with Manners Lane</p>	<p>Parallel</p> <p>Parallel</p> <p>Parallel</p> <p>Parallel</p> <p>Parallel</p> <p>Parallel</p>

AREA OF HIGHWAY DESIGNATED AS A PARKING PLACE	POSITION IN WHICH VEHICLE MAY WAIT
<p><b>TALBOT ROAD Continued</b></p> <p>(b) The east side;</p> <p>(i) from a point 14 metres south of its junction with Goldsmith Avenue to a point 5 metres north of its junction with Orchard Road</p> <p>(ii) from a point 5 metres south of its junction with Orchard Road to a point 5 metres north of its junction with Telephone Road</p> <p>(iii) from a point 5 metres south of its junction with Telephone Road in a southerly direction for a distance of 16 metres</p> <p>(iv) from a point 25 metres south of its junction with Telephone Road in a southerly direction for a distance of 15 metres</p> <p>(v) from a point 5 metres south of its junction with Manners Road to a point 5 metres north of its junction with Percy Road</p> <p>(vi) from a point 5 metres south of its junction with Percy Road to a point 13 metres north of its junction with Jessie Road</p>	
<p><b>14. TELEPHONE ROAD</b></p> <p>(a) The north side from a point 27 metres east of its junction with Fawcett Road to a point 5 metres west of its junction with Talbot Road</p> <p>(b) The northeast side;</p> <p>(i) from a point 5 metres southeast of its junction with Talbot Road in a south-easterly direction for a distance of 9 metres</p> <p>(ii) from a point 20 metres southeast of its junction with Talbot Road to a point 5 metres northwest of its junction with Francis Avenue</p> <p>(c) The south side;</p> <p>(i) from a point 9 metres east of its junction with Fawcett Road in an easterly direction for a distance of 10 metres</p> <p>(ii) from a point 26 metres east of its junction with Fawcett Road in an easterly direction for a distance of 25 metres</p> <p>(iii) from a point 55 metres east of its junction with Fawcett Road to its junction with Talbot Road</p>	<p>Parallel</p> <p>Parallel</p> <p>Parallel</p> <p>Parallel</p> <p>Parallel</p> <p>Parallel</p> <p>Parallel</p> <p>Parallel</p> <p>Parallel</p> <p>Parallel</p> <p>Parallel</p>



## 21. HB CONISTON AVENUE

AREA OF HIGHWAY DESIGNATED AS A PARKING PLACE	POSITION IN WHICH VEHICLE MAY WAIT
<b>1. CONISTON AVENUE</b>	
(a) The north side from a point 8 metres east of its junction with Copnor Road in an easterly direction for a distance of 5 metres	Parallel
(b) The east side;	
(i) from a point 4 metres north of its southern end in a northerly direction for a distance of 43 metres	Parallel
(ii) from a point 4 metres south of its northern end in a southerly direction for a distance of 5 metres	Parallel
(iii) from a point 21 metres south of its northern end in a southerly direction for a distance of 23 metres	Parallel

## 22. AC FARMLEA ROAD AREA

AREA OF HIGHWAY DESIGNATED AS A PARKING PLACE	POSITION IN WHICH VEHICLE MAY WAIT
<b>1. FARMLEA ROAD</b>	
(a) The southeast side from a point 11 metres east of its junction with Watersedge Road in a north-easterly direction for a distance of 42 metres	Parallel
(b) The south side;	
(i) from a point 12 metres west of its junction with Watersedge Road in a westerly direction for a distance of 5 metres	Parallel
(ii) from a point 83 metres northwest of its junction with Watersedge Road in a westerly direction for a distance of 40 metres	Parallel
(iii) from a point 21 metres west of the projected west side of the access road alongside No.138 in a westerly direction for a distance of 10 metres	Parallel
(iv) from a point 12 metres west of the access road alongside No. 63 in a westerly direction for a distance of 5 metres	Parallel



AREA OF HIGHWAY DESIGNATED AS A PARKING PLACE	POSITION IN WHICH VEHICLE MAY WAIT
<b>FARMLEA ROAD Continued</b>	
(c) The southwest side from a point 26 metres west of its junction with Watersedge Road in a north-westerly direction for a distance of 41 metres	Parallel
(d) The north side;	
(i) from a point 6 metres west of the access road alongside No.138 in a westerly direction for a distance of 4 metres	Parallel
(ii) from a point 13 metres west of its junction with the access road alongside No.138 in a westerly direction for a distance of 13 metres	90' to kerb
(iii) from a point 36 metres west of the access road alongside No.138 in a westerly direction for a distance of 6 metres	Parallel
(iv) from a point 48 metres west of the access road alongside No.138 in a westerly direction for a distance of 4 metres	Parallel
(v) from a point 12 metres southeast of its junction with the access road opposite Paddock Walk in an easterly direction for a distance of 23 metres	Parallel
(vi) from a point 9 metres west of the projected west side of Watersedge Road in an easterly direction for a distance of 30 metres	Parallel
(vii) from a point 1 metre west of the access road alongside No.38 in a westerly direction for a distance of 10 metres	Parallel
(viii) from a point 1 metre east of the access road alongside No.38 in an easterly direction for a distance of 31 metres	45' to kerb
(ix) from a point 11 metres west of the access road alongside No.38 in a westerly direction for a distance of 11 metres	Parallel
(e) The northeast side from a point 30 metres southeast of the access road alongside No.138 in a south-easterly direction for a distance of 8 metres	Parallel
(f) The east side from a point 7 metres south of its junction with the north side in a southerly direction for a distance of 45 metres	Parallel
(g) The west side from its junction with the north-west side in a northerly direction for a distance of 10 metres	45' to kerb

AREA OF HIGHWAY DESIGNATED AS A PARKING PLACE	POSITION IN WHICH VEHICLE MAY WAIT
<b>2. WATERSEdge ROAD</b>	
(a) The west side;	
(i) from a point 7 metres north of its junction with Southampton Road in a northerly direction for a distance of 23 metres	Parallel
(ii) from a point 2 metres south of its junction with Farmlea Road in a southerly direction for a distance of 15 metres	Parallel
(b) The east side;	
(i) from a point 7 metres north of its junction with Southampton Road in a northerly direction for a distance of 21 metres	Parallel
(ii) from its junction with Farmlea Road in a southerly direction for a distance of 18 metres	Parallel

## 23. FG STAMSHAW SOUTH

AREA OF HIGHWAY DESIGNATED AS A PARKING PLACE	POSITION IN WHICH VEHICLE MAY WAIT
<b>1. KNOX ROAD</b>	
(a) The north side;	
(i) from a point 9 metres west of its junction with Twyford Avenue in a westerly direction for a distance of 8 metres	Parallel
(ii) from a point 22 metres west of its junction with Twyford Avenue in a westerly direction for a distance of 47 metres	Parallel
(iii) from a point 87 metres west of its junction with Twyford Avenue in a westerly direction for a distance of 52 metres	Parallel
(iv) from a point 143 metres west of its junction with Twyford Avenue in a westerly direction for a distance of 5 metres	Parallel
(v) from a point 50 metres east of its western end in an easterly direction for a distance of 63 metres	Parallel
(vi) from a point 14 metres east of its western end in an easterly direction for a distance of 29 metres	Parallel
(vii) from a point 24 metres east of its junction with Twyford Avenue in an easterly direction for a distance of 39 metres	Parallel

AREA OF HIGHWAY DESIGNATED AS A PARKING PLACE	POSITION IN WHICH VEHICLE MAY WAIT
<p><b>KNOX ROAD Continued</b></p> <p>(viii) from a point 9 metres west of its junction with Stamshaw Road in a westerly direction for a distance of 15 metres</p> <p>(ix) from a point 9 metres east of its junction with Twyford Avenue in an easterly direction for a distance of 9 metres</p> <p>(b) The south side,</p> <p>(i) from a point 6 metres west of its junction with Twyford Avenue in a westerly direction of 105 metres</p> <p>(ii) from a point 114 metres west of its junction with Twyford Avenue in a westerly direction for a distance of 23 metres</p> <p>(iii) from a point 142 metres west of its junction with Twyford Avenue in a westerly direction for a distance of 5 metres</p> <p>(iv) from a point 117 metres east of its western end in an easterly direction for a distance of 63 metres</p> <p>(v) from a point 14 metres east of its western end in an easterly direction for a distance of 29 metres</p> <p>(vi) from a point 9 metres east of its junction with Twyford Avenue in an easterly direction for a distance of 17 metres</p> <p>(vii) from a point 9 metres west of its junction with Stamshaw Road in a westerly direction for a distance of 43 metres</p> <p>(viii) from a point 54 metres west of its junction with Stamshaw Road in a westerly direction for a distance of 3.5 metres</p> <p>(ix) from a point 26 metres east of its junction with Twyford Avenue in an easterly direction for a distance of 5 metres</p> <p>(x) from a point 3 metres east of its junction with Twyford Avenue in an easterly direction for a distance of 17 metres</p>	<p>Parallel</p> <p>Parallel</p> <p>Parallel</p> <p>Parallel</p> <p>Parallel</p> <p>Parallel</p> <p>Parallel</p> <p>Parallel</p> <p>Parallel</p> <p>Parallel</p> <p>Parallel</p> <p>Parallel</p> <p>Parallel</p> <p>Parallel</p>
<p><b>2. LOWER DERBY ROAD</b></p> <p>(a) The west side from a point 10 metres north of its west-east section to its junction with Ranelagh Road</p> <p>(b) The north side;</p> <p>(i) from a point 10 metres east of its junction with Twyford Avenue in an easterly direction for a distance of 72 metres</p> <p>(ii) from a point 3 metres west of its eastern end in a westerly direction for a distance of 5 metres</p>	<p>Parallel</p> <p>Parallel</p> <p>Parallel</p>

AREA OF HIGHWAY DESIGNATED AS A PARKING PLACE	POSITION IN WHICH VEHICLE MAY WAIT
<p><b>LOWER DERBY ROAD Continued</b></p> <p>(iii) from a point 2 metres west of its eastern end in a westerly direction for a distance of 6 metres</p> <p>(iv) from a point 9 metres west of its junction with Twyford Avenue in an westerly direction for a distance of 13 metres</p> <p>(v) from a point 35 metres west of its junction with Twyford Avenue in a westerly direction for a distance of 63 metres</p> <p>(vi) from a point 5 metres east of the projected east side of the service road in a westerly direction for a distance of 59 metres</p> <p>(vii) from a point 14 metres east of its western end in an easterly direction for a distance of 46 metres</p> <p>(b) The south side;</p> <p>(i) from a point 18 metres east of its junction with Twyford Avenue in an easterly direction for a distance of 76 metres</p> <p>(ii) from a point 4.5 metres east of its junction with Twyford Avenue in an easterly direction for a distance of 5 metres</p> <p>(iii) from a point 2 metres west of its junction with Twyford Avenue in a westerly direction for a distance of 15 metres</p> <p>(iv) from a point 25 metres west of its junction with Twyford Avenue in a westerly direction for a distance of 84 metres</p> <p>(v) from a point 4 metres west of the service road in a westerly direction for a distance of 36 metres</p> <p>(vi) from a point 4 metres east of its western end in an easterly direction for a distance of 49 metres</p> <p>(c) The eastern end</p>	<p>Parallel</p> <p>Parallel</p> <p>Parallel</p> <p>Parallel</p> <p>Parallel</p> <p>Parallel</p> <p>Parallel</p> <p>Parallel</p> <p>Parallel</p> <p>Parallel</p> <p>Parallel</p> <p>Parallel</p> <p>Parallel</p> <p>Parallel</p> <p>Parallel</p> <p>Parallel</p> <p>90' to kerb</p>
<p><b>3. LOWER DERBY ROAD LINK ROAD</b></p> <p>The west side;</p> <p>(a) from a point 3 metres south of its junction with Lower Derby Road in a southerly direction for a distance of 20 metres</p> <p>(b) from a point 3 metres north of its junction with Stanley Road in a northerly direction for a distance of 22 metres</p>	<p>Parallel</p> <p>Parallel</p>

AREA OF HIGHWAY DESIGNATED AS A PARKING PLACE	POSITION IN WHICH VEHICLE MAY WAIT
<p><b>4. MEYRICK ROAD</b></p> <p>(a) The north side;</p> <p>(i) from a point 9 metres east of its junction with Twyford Avenue in an easterly direction for a distance of 7 metres</p> <p>(ii) from a point 24 metres east of its junction with Twyford Avenue in an easterly direction for a distance of 38 metres</p> <p>(iii) from a point 13 metres west of its junction with Twyford Avenue in a westerly direction for a distance of 5 metres</p> <p>(iv) from a point 22 metres west of its junction with Twyford Avenue in a westerly direction for a distance of 19 metres</p> <p>(v) from opposite the east side of the service road in an easterly direction for a distance of 18 metres</p> <p>(vi) from a point 25 metres west of the access road to Meyrick House up to its western end</p> <p>(vii) from a point 13 metres west of the access road to Meyrick House in a westerly direction for a distance of 9 metres</p> <p>(b) The south side;</p> <p>(i) from a point 9 metres east of its junction with Twyford Avenue in an easterly direction for a distance of 8 metres</p> <p>(ii) from a point 24 metres east of its junction with Twyford Avenue in an easterly direction for a distance of 42 metres</p> <p>(iii) from a point 4 metres west of its junction with Twyford Avenue in an easterly direction for 60 metres</p> <p>(iv) from a point 12 metres west of its junction with the service road in a westerly direction for a distance of 30 metres</p> <p>(v) from its western end in an easterly direction for a distance of 115 metres</p> <p>(vi) from a point 14 metres west of the projected west side of the access road to Meyrick House in a westerly direction for a distance of 8 metres</p> <p>(vii) from a point 43 metres east of its western end in an easterly direction for a distance of 36 metres</p> <p>(c) Both sides from a point 5 metres west of its junction with Stamshaw Road in a westerly direction for a distance of 10 metres</p>	<p>Parallel</p> <p>Parallel</p> <p>Parallel</p> <p>Parallel</p> <p>Parallel</p> <p>Parallel</p> <p>Parallel</p> <p>Parallel</p> <p>Parallel</p> <p>Parallel</p> <p>Parallel</p> <p>Parallel</p> <p>Parallel</p> <p>Parallel</p> <p>Parallel</p> <p>Parallel</p>

AREA OF HIGHWAY DESIGNATED AS A PARKING PLACE	POSITION IN WHICH VEHICLE MAY WAIT
<p><b>5. NEWCOMEN ROAD</b></p> <p>(a) The north side;</p> <p>(i) from a point 9 metres east of its junction with Twyford Avenue in an easterly direction for a distance of 5 metres</p> <p>(ii) from a point 20 metres east of its junction with Twyford Avenue in an easterly direction for a distance of 19 metres</p> <p>(iii) from a point 9 metres west of its junction with Stamshaw Road in a westerly direction for a distance of 17 metres</p> <p>(b) The south side;</p> <p>(i) from a point 24 metres east of its junction with Twyford Avenue in an easterly direction for a distance of 24 metres</p> <p>(ii) from a point 9 metres east of its junction with Twyford Avenue in an easterly direction for a distance of 10 metres</p> <p>(iii) from a point 9 metres west of its junction with Stamshaw Road in a westerly direction for a distance of 7 metres</p>	<p>Parallel</p> <p>Parallel</p> <p>Parallel</p> <p>Parallel</p> <p>Parallel</p> <p>Parallel</p>
<p><b>15. PENROSE CLOSE</b></p> <p>The southeast side;</p> <p>(a) from a point 5 metres south-west of its junction with Stamshaw Road in a south-westerly direction for a distance of 9 metres</p> <p>(b) from a point 28 metres south-west of its junction with Stamshaw Road in a south-westerly direction for a distance of 20 metres</p>	<p>Parallel</p> <p>Parallel</p>
<p><b>6. RANELAGH ROAD</b></p> <p>(a) The west side from a point opposite a point 11 metres south of the west-east section to its junction with Lower Derby Road</p> <p>(b) The north side,</p> <p>(i) from a point 29 metres west of its junction with Twyford Avenue in a westerly direction for a distance of 145 metres</p> <p>(ii) from a point 13 metres east of the projected east side of the service road in a westerly direction for a distance of 36 metres</p> <p>(iii) from a point 16 metres east of its western end in an easterly direction for a distance of 31 metres</p>	<p>Parallel</p> <p>Parallel</p> <p>Parallel</p> <p>Parallel</p>

AREA OF HIGHWAY DESIGNATED AS A PARKING PLACE	POSITION IN WHICH VEHICLE MAY WAIT
<p><b>RANELAGH ROAD Continued</b></p> <p>(c) The south side,</p> <ul style="list-style-type: none"> <li>(i) from a point 5 metres west of its junction with Twyford Avenue in a westerly direction for a distance of 16 metres</li> <li>(ii) from a point 33 metres west of its junction with Twyford Avenue in a westerly direction for a distance of 103 metres</li> <li>(iii) from a point 29 metres east of the service road alongside No. 87 in an easterly direction for a distance of 35 metres</li> </ul> <p>(d) The south side,</p> <ul style="list-style-type: none"> <li>(i) from a point 5 metres west of its junction with Twyford Avenue in a westerly direction for a distance of 16 metres</li> <li>(ii) from a point 33 metres west of its junction with Twyford Avenue in a westerly direction for a distance of 103 metres</li> <li>(iii) from a point 29 metres east of the service road alongside No. 87 in an easterly direction for a distance of 35 metres</li> <li>(iv) from a point 3 metres east of the service road alongside No. 87 in an easterly direction for a distance of 10 metres</li> <li>(v) from a point 10 metres west of its junction with the service road alongside No. 87 in a westerly direction for a distance of 40 metres</li> </ul>	<p>Parallel</p> <p>Parallel</p> <p>Parallel</p> <p>Parallel</p> <p>Parallel</p> <p>Parallel</p> <p>Parallel</p> <p>Parallel</p>
<p><b>7. ST MARK'S ROAD</b></p> <p>(a) The north side;</p> <ul style="list-style-type: none"> <li>(i) from a point 9 metres west of its junction with Stamshaw Road in a westerly direction for a distance of 68 metres</li> <li>(ii) from a point 9 metres east of its junction with Twyford Avenue in an easterly direction for a distance of 10 metres</li> </ul> <p>(b) The south side;</p> <ul style="list-style-type: none"> <li>(i) from a point 9 metres west of its junction with Stamshaw Road in a westerly direction for a distance of 5 metres</li> <li>(ii) from a point 21 metres west of its junction with Stamshaw Road in a westerly direction for a distance of 51 metres</li> <li>(iii) from a point 9 metres east of its junction with Twyford Avenue in an easterly direction for a distance of 10 metres</li> </ul>	<p>Parallel</p> <p>Parallel</p> <p>Parallel</p> <p>Parallel</p> <p>Parallel</p>





AREA OF HIGHWAY DESIGNATED AS A PARKING PLACE	POSITION IN WHICH VEHICLE MAY WAIT
<p><b>STANLEY ROAD Continued</b></p> <p>(b) The south side,</p> <ul style="list-style-type: none"> <li>(i) from a point 5 metres west of its junction with Twyford Avenue in a westerly direction for a distance of 15 metres</li> <li>(ii) from a point 34 metres west of its junction with Twyford Avenue in a westerly direction for a distance of 61 metres</li> <li>(iii) from a point 33 metres east of its western end in an easterly direction for a distance of 58 metres</li> <li>(iv) from its western end in an easterly direction for a distance of 5 metres</li> </ul>	
<p><b>11. TWYFORD AVENUE</b></p> <p>(a) The west side,</p> <ul style="list-style-type: none"> <li>(i) from a point 5 metres north of its junction with Stanley Road to a point 6 metres south of its junction with Lower Derby Rd</li> <li>(ii) from a point 3 metres north of its junction with Knox Road to a point 4 metres south of its junction with Meyrick Road</li> </ul> <p>(b) The east side,</p> <ul style="list-style-type: none"> <li>(i) from a point 20 metres south of its junction with Lower Derby Road in a southerly direction for a distance of 30 metres</li> <li>(ii) from a point 7 metres north of its junction with St Mark's Road in a northerly direction for a distance of 23 metres</li> <li>(iii) from a point 5 metres north of its junction with Knox Road in a northerly direction for a distance of 23 metres</li> <li>(iv) from a point 17 metres south of the projected north side of Simpson Road in a southerly direction for a distance of 17 metres</li> </ul>	
<p><b>12. WINSTANLEY ROAD</b></p> <p>(a) The north side;</p> <ul style="list-style-type: none"> <li>(i) from a point 2 metres east of its junction Twyford Avenue in an easterly direction for a distance of 50 metres</li> <li>(ii) from a point 3 metres west of its junction with Stamshaw Road in a westerly direction for a distance of 20 metres</li> </ul>	

AREA OF HIGHWAY DESIGNATED AS A PARKING PLACE	POSITION IN WHICH VEHICLE MAY WAIT
<p><b>WINSTANLEY ROAD Continued</b></p> <p>(b) The south side;</p> <p>(i) from a point 3 metres west of its junction with Stamshaw Road in a westerly direction for a distance of 53 metres</p> <p>(ii) from a point 2 metres east of its junction with Twyford Avenue in an easterly direction for a distance of 14 metres</p>	<p>Parallel</p> <p>Parallel</p>

## SCHEDULE 4

### RESIDENTS' PARKING PLACES

#### NON-RESIDENTS 3 HOURS EXEMPTION, NO RETURN WITHIN 4 HOURS

#### Lengths of Roads and Sides of Lengths of Roads

#### 1. KC WEST SOUTHSEA

AREA OF HIGHWAY DESIGNATED AS A PARKING PLACE	POSITION IN WHICH VEHICLE MAY WAIT
<b>1. ASHBURTON ROAD</b>	
(a) The east side;	
(i) from a point 135 metres north of its junction with Osborne Road to a point 2 metres south of its junction with Kent Road	Parallel
(ii) from a point 34 metres north of its junction with Osborne Road to a point 55 metres north of that junction	Parallel
(b) The west side from a point 61 metres north of its junction with Osborne Road in a northerly direction for a distance of 66 metres	Parallel
<b>2. AUCKLAND ROAD EAST</b>	
(a) The north-east side from a point 103 metres south-east of its junction with Palmerston Road to a point 7 metres north-west of its junction with Lennox Road South	Parallel
(b) The south-west side from a point 62 metres south-east of its junction with Palmerston Road to a point 90 metres south-east of that junction	Parallel
<b>3. AUCKLAND ROAD WEST</b>	
(a) The west side from a point 3 metres north of its junction with Clarence Parade to a point 27 metres north of that junction	Parallel
(b) The north side from a point 5 metres east of its junction with Netley Road to a point 25 metres west of its junction with Palmerston Road	Parallel
<b>4. BEACH ROAD</b>	
(a) The north side from a point 8 metres west of its junction with Burgoyne Road to a point 5 metres east of its junction with Florence Road	Parallel
(b) The south side from a point 8 metres west of its junction with Burgoyne Road to a point 5 metres east of its junction with Florence Road	Parallel

AREA OF HIGHWAY DESIGNATED AS A PARKING PLACE	POSITION IN WHICH VEHICLE MAY WAIT
<p><b>5. BEAUFORT ROAD</b></p> <p>The west side from a point 5 metres north of its junction with Somerset Road to a point 5 metres south of its junction with St Catherine Street</p>	Parallel
<p><b>6. BURGOYNE ROAD</b></p> <p>The east side from a point 5 metres south of its northern junction with Furness Road to a point 5 metres north of its southern junction with Furness Road</p>	Parallel
<p><b>7. THE CIRCLE</b></p> <p>(a) The north side of the northern section from a point 4 metres east of its junction with Lennox Road North to a point 6 metres west of its junction with Victoria Road South</p> <p>(b) The north side of the southern section from a point 5 metres south of its western junction with Clarendon Road to a point 1 metre south of its eastern junction with Clarendon Road</p> <p>(c) The south-east side from a point 5 metres south-west of its junction with Clarendon Road to a point 2 metres north of its junction with Maple Road</p>	Parallel
<p><b>8. CLARENCE ROAD</b></p> <p>(a) The east side;</p> <p>(i) from a point 12 metres south of its junction with Clarendon Road to a point 5 metres north of its junction with Villiers Rd</p> <p>(ii) from a point 6 metres south of its junction with Villiers Road to a point 77 metres south of that junction</p> <p>(iii) from a point 8 metres west of its junction with Florence Road to a point 80 metres north-west of that junction</p> <p>(b) The west side from a point 89 metres south of its junction with Villiers Road to a point 109 metres north-west of its junction with Florence Road</p> <p>(c) The north side from a point 5 metres east of its junction with Florence Road to a point 5 metres west of its junction with Burgoyne Road</p>	Parallel
<p><b>9. CLARENDON ROAD</b></p> <p>(a) The south side;</p> <p>(i) from a point 6 metres east of its junction with Onslow Road to a point 12 metres north-west of its junction with St Catherine Street</p>	Parallel

AREA OF HIGHWAY DESIGNATED AS A PARKING PLACE	POSITION IN WHICH VEHICLE MAY WAIT
<p><b>CLARENDON ROAD Continued</b></p> <ul style="list-style-type: none"> <li>(ii) from a point 20 metres east of its junction with Florence Road to a point 6 metres west of its junction with Onslow Road</li> <li>(iii) from a point 10 metres east of its junction with Clarence Road to a point 5 metres west of its junction with Malvern Road</li> <li>(iv) from a point 20 metres east of its junction with Lennox Road South to a point 4 metres west of its junction with Clarence Road</li> <li>(v) from a point 3 metres east of its junction with Malvern Road in an easterly direction for a distance of 4 metres</li> <li>(vi) from a point 12 metres east of its junction with Malvern Road in an easterly direction for a distance of 18 metres</li> <li>(b) The north side from a point 8 metres west of its junction with Brandon Road to a point 42 metres west of that junction</li> <li>(c) The west side; <ul style="list-style-type: none"> <li>(i) from a point 5 metres south of its junction with Kirkstall Road to a point 41 metres north of its junction with South Parade</li> <li>(ii) from a point 10 metres north of its junction with Kirkstall Road in a northerly direction for a distance of 15 metres</li> </ul> </li> </ul>	<p>Parallel</p> <p>Parallel</p> <p>Parallel</p> <p>Parallel</p> <p>Parallel</p> <p>Parallel</p> <p>Parallel</p> <p>Parallel</p>
<p><b>10. EASTERN VILLAS ROAD</b></p> <p>The east side;</p> <ul style="list-style-type: none"> <li>(a) from a point 5 metres north of its junction with South Parade to a point 27 metres south of its junction with Kirkstall Road</li> <li>(b) from a point 4 metres north of its junction with Kirkstall Road to a point 11 metres south of its junction with Clarendon Road</li> </ul>	<p>Parallel</p> <p>Parallel</p>
<p><b>11. ELPHINSTONE ROAD</b></p> <p>The west side from a point 4 metres north of its junction with Osborne Road to a point 1 metre south of its junction with Kent Road</p>	<p>Parallel</p>
<p><b>12. FLORENCE ROAD</b></p> <ul style="list-style-type: none"> <li>(a) The west side; <ul style="list-style-type: none"> <li>(i) from a point 48 metres south of its junction with Clarendon Road in a southerly direction for a distance of 15 metres</li> <li>(i) from a point 84 metres south of its junction with Clarendon Road to a point 5 metres north of its junction with the north side of St Catherine Street</li> </ul> </li> </ul>	<p>Parallel</p> <p>Parallel</p>

AREA OF HIGHWAY DESIGNATED AS A PARKING PLACE	POSITION IN WHICH VEHICLE MAY WAIT
<p><b>FLORENCE ROAD Continued</b></p> <p>(iii) from a point 12 metres south of its junction with Malvern Road to a point 5 metres north of its junction with Clarence Road</p> <p>(b) The east side;</p> <p>(i) from a point 12 metres south of its junction with Clarendon Road to a point 37 metres south of that junction</p> <p>(ii) from a point 5 metres south of its junction with St Catherine Street to a point 5 metres north of its junction with Somerset Road</p> <p>(iii) from a point 5 metres south of its junction with Somerset Road to a point 9 metres north of its junction with Beach Road</p>	<p>Parallel</p> <p>Parallel</p> <p>Parallel</p> <p>Parallel</p>
<p><b>13. FONTWELL ROAD</b></p> <p>The west side from a point 9 metres south of its junction with Marmion Road to a point 7 metres north of its junction with Chester Place</p>	<p>Parallel</p>
<p><b>14. KENT ROAD</b></p> <p>The south side;</p> <p>(a) from a point 9 metres east of its junction with Western Parade to a point 19 metres west of its junction with Nightingale Road</p> <p>(b) from a point 20 metres east of its junction with Nightingale Road to a point 1 metre west of its junction with Shaftesbury Road</p> <p>(c) from a point 3 metres east of its junction with Shaftesbury Road to a point 5 metres west of its junction with Ashburton Road</p> <p>(d) from a point 5 metres east of its junction with Ashburton Road to a point 5 metres west of its junction with Elphinstone Road</p>	<p>Parallel</p> <p>Parallel</p> <p>Parallel</p> <p>Parallel</p>
<p><b>15. LENNOX ROAD NORTH</b></p> <p>The east side;</p> <p>(a) from a point 67 metres north of its junction with The Circle to a point 99 metres north of that junction</p> <p>(b) from a point 5 metres north of its junction with The Circle to a point 43 metres north of that junction</p>	<p>Parallel</p> <p>Parallel</p>
<p><b>16. LENNOX ROAD SOUTH</b></p> <p>The east side from a point 12 metres south of its junction with Clarendon Road to a point 18 metres north of its junction with Clarence Parade</p>	<p>Parallel</p>



AREA OF HIGHWAY DESIGNATED AS A PARKING PLACE	POSITION IN WHICH VEHICLE MAY WAIT
<p><b>24. ONSLOW ROAD</b></p> <p>(a) The west side from a point 3 metres south-west of its junction with Clarendon Road for a distance of 41 metres in a southerly direction</p> <p>(b) The east side from a point 20 metres north of its junction with St Catherine Street to a point 30 metres north of that junction</p>	<p>Parallel</p> <p>Parallel</p>
<p><b>25. RICHMOND ROAD</b></p> <p>(a) The west side from a point 10 metres north of its junction with Chester Place to a point 9 metres south of its junction with Marmion Road</p> <p>(b) The east side from a point 12 metres north of its junction with Victoria Road South to a point 9 metres south of its junction with Marmion Road</p>	<p>Parallel</p> <p>Parallel</p>
<p><b>26. ST CATHERINE STREET</b></p> <p>(a) The north side;</p> <p>(i) from a point 6 metres east of its junction with Florence Road to a point 6 metres west of its junction with Onslow Road</p> <p>(ii) from a point 6 metres east of its junction with Onslow Road to a point 34 metres west of its junction with Clarendon Road</p> <p>(b) The south side from its junction with Clarendon Road in a westerly direction for a distance of 25 metres</p>	<p>Parallel</p> <p>Parallel</p> <p>Parallel</p>
<p><b>27. SHAFTESBURY ROAD</b></p> <p>The east side from a point 49 metres south of its junction with Kent Road to a point 2 metres north of its junction with Osborne Road</p>	<p>Parallel</p>
<p><b>28. SOMERSET ROAD</b></p> <p>(a) The north side;</p> <p>(i) from a point 5 metres east of its junction with Florence Road to a point 5 metres west of its junction with Beaufort Road</p> <p>(ii) from a point 5 metres east of its junction with Beaufort Road to a point 11 metres west of its junction with Burgoyne Road</p> <p>(b) The south side from a point 5 metres east of its junction with Florence Road to a point 6 metres west of its junction with Burgoyne Road</p>	<p>Parallel</p> <p>Parallel</p> <p>Parallel</p>
<p><b>29. STANLEY STREET</b></p> <p>The south side from a point 9 metres west of its junction with Lennox Road North to a point 11 metres east of its junction with Richmond Place</p>	<p>Parallel</p>



AREA OF HIGHWAY DESIGNATED AS A PARKING PLACE	POSITION IN WHICH VEHICLE MAY WAIT
<p><b>30. TONBRIDGE STREET</b></p> <p>(a) Within the parking area to the west</p> <p>(b) The south side of the parking area to the west</p> <p><b>31. VILLIERS ROAD</b></p> <p>(a) The north side;</p> <p style="padding-left: 40px;">(i) from a point 4 metres west of its junction with Clarence Road to its western end</p> <p style="padding-left: 40px;">(ii) from a point 12 metres east of its junction with Maple Road to a point 8 metres west of its junction with Lennox Road South</p> <p>(b) The south side;</p> <p style="padding-left: 40px;">(i) from a point 7 metres west of its junction with Lennox Road South to a point 81 metres west of that junction</p> <p style="padding-left: 40px;">(ii) from a point 4 metres west of its junction with Clarence Road to its western end</p> <p style="padding-left: 40px;">(iii) from a point 7 metres east of its junction with Clarence Road to a point 2 metres west of its junction with Malvern Road</p> <p><b>32. WESTERN PARADE</b></p> <p>(a) The east side from a point 12 metres south of its junction with Kent Road to a point 40 metres north of its junction with Clarence Parade</p> <p>(b) The west side from a point 12 metres south of its junction with Southsea Terrace to a point 21 metres north of its junction with Duisburg Way</p> <p><b>33. WILTON PLACE</b></p> <p>(a) The west side from a point 4 metres north of its junction with Marmion Road to a point 26 metres north of that junction</p> <p>(b) The north side from a point 10 metres east of its junction with the western spur to a point 9 metres west of its junction with Wilton Terrace</p> <p><b>34. WILTON TERENCE</b></p> <p>(a) The west side from its junction with the north side of Wilton Place to its northern end</p> <p>(b) The east side from a point 4 metres north of its junction with Marmion Road to its northern end</p>	<p>Within marked bays</p> <p>Within marked bays</p> <p>Parallel</p> <p>Parallel</p> <p>Parallel</p> <p>Parallel</p> <p>Parallel</p> <p>Parallel</p> <p>Echelon</p> <p>Parallel</p> <p>Parallel</p> <p>Parallel</p> <p>Parallel</p>

## 2. LA NORTH SOUTHSEA

AREA OF HIGHWAY DESIGNATED AS A PARKING PLACE	POSITION IN WHICH VEHICLE MAY WAIT
<b>1. ASTLEY STREET</b>	
(a) The west side from a point 14 metres north of its junction with King Street to a point 35 metres south of its junction with Park Street	Parallel
(b) The east side from a point 4 metres north of its junction with Sackville Street in a northerly direction for a distance of 17 metres	Parallel
<b>2. BELMONT PLACE</b>	
(a) The north side;	
(i) from a point 50 metres east of its western end to a point 69 metres east of the western end	Parallel
(ii) from a point 88 metres east of its junction with Green Road to a point 171 metres east of that junction	Parallel
(iii) from its eastern end in a westerly direction for a distance of 26 metres	Parallel
(iv) from a point 15 metres east of its junction with Green Road to a point 50 metres east of that junction	Parallel
(v) from a point 70 metres east of its junction with Green Road to a point 81 metres east of that junction	Parallel
(b) The south side from a point 22 metres east of its western end to a point 39 metres east of its western end	Parallel
(c) The east side from a point 5 metres north of the southern end to a point 24 metres south of its junction with Belmont Street	Parallel
(d) The east side of the service road opposite nos. 2-8	Parallel
<b>3. BELMONT STREET</b>	
The north side;	
(a) from a point 15 metres east of its junction with Green Road to a point 50 metres east of that junction	Parallel
(b) from a point 70 metres east of its junction with Green Road to a point 81 metres east of that junction	Parallel
(c) from a point 88 metres east of its junction with Green Road to a point 171 metres east of that junction	Parallel
(d) from its eastern end in a westerly direction for a distance of 26 metres	Parallel

AREA OF HIGHWAY DESIGNATED AS A PARKING PLACE	POSITION IN WHICH VEHICLE MAY WAIT
<p><b>4. BROUGHAM ROAD</b></p> <p>(a) The north side from a point 10 metres east of its junction with St James's Road to a point 19 metres west of its junction with Grosvenor Street</p> <p>(b) The south side from a point 7 metres west of its junction with Grosvenor Street to a point 30 metres west of that junction</p>	<p>Parallel</p> <p>Parallel</p>
<p><b>5. BRUNSWICK STREET</b></p> <p>(a) The north side from a point 5 metres east of its junction with Astley Street to a point 81 metres east of that junction</p> <p>(b) The west side from a point 5 metres south of its junction with Sackville Street to a point 5 metres north of the west-east section</p>	<p>Parallel</p> <p>Parallel</p>
<p><b>6. DUNSMORE CLOSE</b></p> <p>(a) The north side from a point 5 metres east of its junction with St James's Road to a point 34 metres east of that junction</p> <p>(b) The south side from a point 5 metres east of its junction with St James's Road to a point 5 metres west of its eastern end</p>	<p>Parallel</p> <p>Parallel</p>
<p><b>7. EARLSDON STREET</b></p> <p>(a) The east side from a point 5 metres south its junction with Melbourne Place to a point 9 metres north of its junction with the west-east section</p> <p>(b) The west side;</p> <p>(i) from a point 130 metres south of its junction with Melbourne Place in a southerly direction for a distance of 10 metres</p> <p>(ii) from its southern end in a northerly direction for a distance of 9 metres</p> <p>(c) The north side from a point 10 metres east of its junction with the north-south section to a point 11 metres west of its junction with Middle Street</p>	<p>Parallel</p> <p>Parallel</p> <p>Parallel</p> <p>Parallel</p>
<p><b>8. ELDON STREET</b></p> <p>The west side from a point 9 metres south of its junction with Sackville Street to a point 9 metres north of its junction with King Street</p>	<p>Parallel</p>
<p><b>9. GLOUCESTER PLACE</b></p> <p>The east side from a point 3 metres north of its junction with King's Road to a point 37 metres north of that junction</p>	<p>Parallel</p>
<p><b>10. GLOUCESTER TERRACE</b></p> <p>The west side from a point 3 metres north of its junction with King's Road to a point 97 metres north of that junction</p>	<p>Parallel</p>

AREA OF HIGHWAY DESIGNATED AS A PARKING PLACE	POSITION IN WHICH VEHICLE MAY WAIT
<b>11. GLOUCESTER VIEW</b>	
<p>The south side from its junction with Green Road to a point 5 metres east of its western end</p>	<p>Parallel</p>
<b>12. GREEN ROAD</b>	
<p>(a) The west side;</p>	
<p>(i) from a point 10 metres north of its junction with King's Road to a point 5 metres south of its junction with Gloucester View</p>	<p>Parallel</p>
<p>(ii) from a point 5 metres north of its junction with King Street to a point opposite a point 5 metres south of its junction with Cottage Grove</p>	<p>Parallel</p>
<p>(b) The east side from a point 55 metres south of its junction with Cottage Grove to a point 95 metres south of that junction</p>	<p>Parallel</p>
<b>13. GROSVENOR STREET</b>	
<p>(a) The west side;</p>	
<p>(i) from a point 5 metres north of its junction with Brougham Road in a northerly direction for a distance of 60 metres</p>	<p>Parallel</p>
<p>(ii) from a point 65 metres north of its junction with Brougham Road in a northerly direction for a distance of 31 metres</p>	<p>Parallel</p>
<p>(iii) from a point 96 metres north of its junction with Brougham Road to a point 5 metres south of its junction with Radnor Street</p>	<p>Parallel</p>
<p>(iv) from a point 5 metres north of its junction with Radnor Street to a point 5 metres south of its junction with Waterloo Street</p>	<p>Parallel</p>
<b>14. HYDE STREET</b>	
<p>The west side from its junction with Yorke Street to its southern end</p>	<p>Parallel</p>
<b>15. KING STREET</b>	
<p>(a) The north side from a point 17 metres east of its junction with Astley Street to a point 5 metres west of its junction with Eldon Street</p>	<p>Parallel</p>
<p>(b) The south side;</p>	
<p>(i) from a point 5 metres west of its junction with Green Road to a point 2 metres east of its junction with St James's Road</p>	<p>Parallel</p>
<p>(ii) from a point 7 metres west of its junction with Norfolk Street to a point 35 metres west of that junction</p>	<p>Parallel</p>

AREA OF HIGHWAY DESIGNATED AS A PARKING PLACE	POSITION IN WHICH VEHICLE MAY WAIT
<p><b>KING STREET Continued</b></p> <p>(iii) from a point 69 metres west of its junction with Norfolk Street to a point 113.5 metres west of that junction</p> <p><b>16. LANDPORT STREET</b></p> <p>The north side from its junction with Lansdowne Street to a point 3 metres west of its junction with St Paul's Road</p> <p><b>17. MERIDEN ROAD</b></p> <p>The east side;</p> <p>(a) from a point 5 metres south of its junction with Wiltshire Street in a southerly direction for a distance of 5 metres</p> <p>(b) from a point 16 metres south of its junction with Wiltshire Street to a point 5 metres north of its junction with Park Street</p> <p><b>18. MIDDLE STREET</b></p> <p>(a) The west side;</p> <p>(i) from a point 8 metres south of its junction with Melbourne Place to a point 15 metres north of its junction with Earlsdon Street</p> <p>(ii) from a point 10 metres south of its junction with Earlsdon Street to a point 30 metres south of that junction</p> <p>(b) The east side from a point 18 metres south of its junction with Bedford Street to a point 26 metres north of the projected north side of Sackville Street</p> <p><b>19. NORFOLK STREET</b></p> <p>The west side;</p> <p>(a) from a point 6 metres south of its junction with King Street to a point 6 metres north of its junction with Yorke Street</p> <p>(b) from a point 9 metres south of its junction with Yorke Street to a point 10 metres north of its junction with King's Road</p> <p><b>20. OCKENDEN CLOSE</b></p> <p>(a) The north side from its western end to its eastern end</p> <p>(b) The west side from its junction with King Street to its junction with the west-east section</p>	<p>Parallel</p> <p>Parallel</p> <p>Parallel</p> <p>Echelon</p> <p>Parallel</p> <p>Parallel</p> <p>Parallel</p> <p>Parallel</p> <p>Parallel</p> <p>Parallel</p> <p>Parallel</p> <p>Parallel</p>

AREA OF HIGHWAY DESIGNATED AS A PARKING PLACE	POSITION IN WHICH VEHICLE MAY WAIT
<p><b>OCKENDEN CLOSE Continued</b></p> <p>(c) The east side from its junction with King Street to its junction with the west-east section</p> <p><b>21. PARK STREET</b></p> <p>(a) The north side;</p> <p>(i) from its junction with Meriden Road to a point 93 metres east of its junction with St Paul's Road</p> <p>(ii) from a point 21 metres east of its junction with St Paul's Road to a point 6 metres west of its junction with Meriden Road</p> <p>(b) The south side from a point 14 metres east of its junction with St Paul's Road to a point 3 metres west of its junction with Colpoy Street</p> <p><b>22. PEEL PLACE</b></p> <p>(a) The north side from a point 4 metres west of its junction with St James's Road to a point 22 metres west of that junction</p> <p>(b) The south side from a point 32 metres west of its junction with St James's Road up to its western end</p> <p>(c) The west side, the western end from a point 1 metre south of its north side</p> <p><b>23. RADNOR STREET</b></p> <p>(a) The north side from a point 5 metres west of its junction with Grosvenor Street to its western end</p> <p>(b) The south side;</p> <p>(i) from its western end in an easterly direction for a distance of 5 metres</p> <p>(ii) from a point 36 metres east of its western end in an easterly direction for a distance of 50 metres</p> <p><b>24. SACKVILLE STREET</b></p> <p>(a) The north side;</p> <p>(i) from a point 15 metres west of its junction with Middle Street to a point 72 metres west of that junction</p> <p>(ii) from a point 109 metres west of its junction with Middle Street to a point 6 metres east of its junction with Astley Street</p>	<p>Parallel</p> <p>Parallel</p> <p>Echelon</p> <p>Parallel</p> <p>Parallel</p> <p>Parallel</p> <p>Parallel</p> <p>Parallel</p> <p>Parallel</p> <p>Parallel</p> <p>Parallel</p> <p>Parallel</p>

AREA OF HIGHWAY DESIGNATED AS A PARKING PLACE	POSITION IN WHICH VEHICLE MAY WAIT
<p><b>SACKVILLE STREET Continued</b></p> <p>(iii) from a point 72 metres west of its junction with Middle Street to a point 109 metres west of that junction</p> <p>(b) The south side from a point 16 metres west of its junction with Middle Street to a point 32 metres west of that junction</p>	<p>Echelon</p> <p>Parallel</p>
<p><b>25. ST JAMES'S ROAD</b></p> <p>The east side;</p> <p>(a) from a point 4 metres north of its junction with King Street to a point 3 metres south of its junction with Brougham Road</p> <p>(b) from a point 3 metres north of its junction with Brougham Road in a northerly direction for a distance of 10 metres</p>	<p>Parallel</p> <p>Parallel</p>
<p><b>26. ST PAUL'S ROAD</b></p> <p>The east side;</p> <p>(a) from a point 9 metres south of its junction with Wiltshire Street to a point 9 metres north of its Park Street</p> <p>(b) from a point 9 metres south of its junction with Park Street to a point 9 metres north of its junction with St Paul's Square</p> <p>(c) from a point 9 metres south of its junction with St Paul's Square to a point 9 metres north of its junction with Yorke Street</p> <p>(d) from a point 9 metres south of its junction with Yorke Street to a point 7 metres north of its junction with Meadow Street</p>	<p>Parallel</p> <p>Parallel</p> <p>Parallel</p> <p>Parallel</p>
<p><b>27. ST PAUL'S SQUARE</b></p> <p>(a) The north side from a point 9 metres east of its junction with St Paul's Road to a point 5 metres north of its junction with King Street</p> <p>(b) The south side from a point 9 metres east of its junction with St Paul's Road in an easterly direction for a distance of 42 metres</p> <p>(c) The west side from a point opposite the north side of King Street in a southerly direction for a distance of 6 metres</p>	<p>Parallel</p> <p>Parallel</p> <p>Parallel</p>
<p><b>28. SOUTH STREET</b></p> <p>(a) The west side from a point 4 metres north of its junction with King's Road to its northern end</p> <p>(b) The east side, the eastern end of the turning head</p>	<p>Parallel</p> <p>Parallel</p>

AREA OF HIGHWAY DESIGNATED AS A PARKING PLACE	POSITION IN WHICH VEHICLE MAY WAIT
<p><b>29. WARWICK CRESCENT</b></p> <p>(a) The north side;</p> <p>(i) from a point 5 metres east of its southern junction with Grosvenor Street in an easterly direction for a distance of 10 metres</p> <p>(ii) from a point 32 metres east of its southern junction with Grosvenor Street in an easterly direction for a distance of 11 metres</p> <p>(b) The south side;</p> <p>(i) from a point 21 metres east of its junction with Grosvenor Street in an easterly direction for a distance of 23 metres</p> <p>(ii) from a point 5 metres east of its northern junction with Grosvenor Street in an easterly direction for a distance of 16 metres</p> <p>(iii) from a point 15 metres east of its southern junction with Grosvenor Street in an easterly direction for a distance of 25 metres</p> <p>(c) The west side;</p> <p>(i) from a point 9 metres north of its junction with the west-east section to a point 33 metres north of that junction</p> <p>(ii) from a point 33 metres north of its junction with the west-east section to a point 50 metres north of that junction</p> <p>(d) The east side from its northern end for a distance of 24 metres south</p>	<p>Parallel</p> <p>Parallel</p> <p>90' to kerb</p> <p>Parallel</p> <p>Echelon</p> <p>Parallel</p> <p>90' to kerb</p> <p>90' to kerb</p>
<p><b>30. WATERLOO STREET</b></p> <p>(a) The north side;</p> <p>(i) from a point 4 metres east of its junction with St James's Road in an easterly direction for a distance of 67 metres</p> <p>(ii) from a point 100 metres east of its junction with St James's Road in an easterly direction for a distance of 23 metres</p> <p>(iii) from a point 71 metres east of its junction with St James's Road in an easterly direction for a distance of 29 metres</p> <p>(b) The south side;</p> <p>(i) from a point 4 metres east of its junction with St James's Road to a point 9 metres west of its junction with Grosvenor Street</p> <p>(ii) from a point 5 metres east of its junction with Grosvenor Street to a point 50 metres east of that junction</p>	<p>Parallel</p> <p>Parallel</p> <p>Echelon</p> <p>Parallel</p> <p>Parallel</p>



AREA OF HIGHWAY DESIGNATED AS A PARKING PLACE	POSITION IN WHICH VEHICLE MAY WAIT
<p><b>31. WELLINGTON STREET</b></p> <p>(a) The north side;</p> <p>(i) from a point 74 metres east of its junction with St James's Road in an easterly direction for a distance of 5 metres</p> <p>(ii) from a point 100 metres east of its junction with St James's Road in an easterly direction for a distance of 26 metre</p> <p>(b) The south side from a point 3 metres east of its junction with St James's Road to a point 45 metres west of its eastern end</p> <p><b>32. WILTSHIRE STREET</b></p> <p>The south side from a point 5 metres east of its junction with Meriden Road to its eastern end</p> <p><b>33. YORKE STREET</b></p> <p>(a) The north side;</p> <p>(i) from a point 14 metres east of its junction with St Paul's Road to a point 95 metres east of that junction</p> <p>(ii) from a point 4 metres west of its junction with Norfolk Street to a point 61 metres west of that junction</p> <p>(b) The south side from a point 64 metres west of its junction with Norfolk Street to a point 99 metres west of that junction</p>	<p>Parallel</p> <p>Parallel</p> <p>Parallel</p> <p>Parallel</p> <p>Parallel</p> <p>Parallel</p> <p>Parallel</p> <p>Parallel</p>

### 3. LB SOMERSTOWN

AREA OF HIGHWAY DESIGNATED AS A PARKING PLACE	POSITION IN WHICH VEHICLE MAY WAIT
<p><b>1. ALDWELL STREET</b></p> <p>(a) The northeast side, the two marked parking bays</p> <p>(b) The southwest side from a point 5 metres northwest of its junction with Somers Road to a point 3 metres southeast of its north-western end</p> <p><b>2. BAILEY'S ROAD</b></p> <p>(a) The northeast side;</p> <p>(i) from a point 5 metres southeast of its junction with Somers Road to a point 28 metres northwest of its junction with St Andrews Road</p> <p>(ii) from a point 5 metres northwest of its junction with St Andrews Road in a north-westerly direction for a distance of 16 metres</p> <p>(iii) from a point 5 metres southeast of its junction with St Andrews Road in a south-easterly direction for a distance of 23 metres</p> <p>(iv) from a point 32 metres southeast of its junction with St Andrews Road in a south-easterly direction for a distance of 70 metres</p> <p>(v) from a point 7 metres northwest of its junction with Victoria Road North in a north-westerly direction for a distance of 18 metres</p> <p>(b) The southwest side;</p> <p>(i) from a point 5 metres southeast of its junction with Somers Road in a south-easterly direction for a distance of 15 metres</p> <p>(ii) from a point 26 metres southeast of its junction with Somers Road in a south-easterly direction for a distance of 62 metres</p> <p>(iii) from a point 5 metres northwest of its junction with St Andrews Road in a north-westerly direction for a distance of 20 metres</p> <p>(iv) from a point 3 metres southeast of its junction with St Andrews Road in a south-easterly direction for a distance of 17 metres</p> <p>(v) from a point 25 metres southeast of its junction with St Andrews Road in a south-easterly direction for a distance of 9 metres</p>	<p>90' to kerb</p> <p>Parallel</p> <p>Parallel</p> <p>Parallel</p> <p>Parallel</p> <p>Parallel</p> <p>Parallel</p> <p>Parallel</p> <p>Parallel</p> <p>Parallel</p> <p>Parallel</p> <p>Parallel</p> <p>Parallel</p> <p>Parallel</p> <p>Parallel</p>

AREA OF HIGHWAY DESIGNATED AS A PARKING PLACE	POSITION IN WHICH VEHICLE MAY WAIT
<p><b>BAILEY'S ROAD Continued</b></p> <p>(vi) from a point 2 metres northwest of its junction with St Davids Road in a north-westerly direction for a distance of 22 metres</p> <p>(vii) from a point 2 metres southeast of its junction with St David's Road in a south-easterly direction for a distance of 20 metres</p> <p>(viii) from a point 9 metres northwest of its junction with Victoria Road North in a north-westerly direction for a distance of 22 metres</p> <p><b>3. BRADFORD ROAD</b></p> <p>(a) The southwest and southeast sides from a point 12 metres southwest of its junction with Victoria Road North in a south-westerly and north-westerly direction for a distance of 119 metres</p> <p>(b) The southwest side from a point 5 metres southeast of its north western end in a south-easterly direction for a distance of 25 metres</p> <p><b>4. COTTAGE GROVE</b></p> <p>(a) The northeast side;</p> <p>(i) from a point 12 metres southeast of its junction with Green Road in a south-easterly direction for a distance of 26 metres</p> <p>(ii) from a point 12 metres northwest of its junction with Somers Road in a north-westerly direction for a distance of 10 metres</p> <p>(iii) from a point 8 metres southeast of Milverton Close in a south-easterly direction for a distance of 33 metres</p> <p>(iv) from a point 12 metres northwest of the projected west side of Grove Road North in a south-easterly direction for a distance of 32 metres</p> <p>(v) from a point 24 metres southeast of the projected east side of Grove Road North in a south-easterly direction for a distance of 10 metres</p> <p>(vi) from a point 19 metres northwest of the projected west side of St Peters Grove to a point 8 metres west of its junction with St Andrew's Road</p> <p>(b) The southwest side:</p> <p>(i) from a point 52 metres southeast of its junction with Green Road in a south-easterly direction for a distance of 28 metres</p> <p>(ii) from a point 6 metres northwest of its junction with St Peters Grove in a north-westerly direction for a distance of 16 metres</p>	<p>Parallel</p> <p>Parallel</p> <p>Parallel</p> <p>Parallel</p> <p>Parallel</p> <p>Parallel</p> <p>Parallel</p> <p>Parallel</p> <p>Parallel</p> <p>Parallel</p> <p>Parallel</p> <p>Parallel</p> <p>Parallel</p>

AREA OF HIGHWAY DESIGNATED AS A PARKING PLACE	POSITION IN WHICH VEHICLE MAY WAIT
<p><b>COTTAGE GROVE Continued</b></p> <p>(iii) from a point 6 metres southeast of its junction with St Peters Grove in a south-easterly direction for a distance of 54 metres</p> <p>(iv) from a point 8 metres northwest of its junction with St Andrews Road in a north-westerly direction for a distance of 12 metres</p>	<p>Parallel</p> <p>Parallel</p>
<p><b>5. FRASER ROAD</b></p> <p>(a) The northeast side;</p> <p>(i) from a point 5 metres southeast of its junction with Somers Road in a south-easterly direction for a distance of 22 metres</p> <p>(ii) from a point 32 metres southeast of its junction with Somers Road in a south-easterly direction for a distance of 73 metres</p> <p>(iii) from a point 1 metre northwest of its junction with St Andrews Road in a north-westerly direction for a distance of 24 metres</p> <p>(b) The southwest side;</p> <p>(i) from a point 5 metres southeast of its junction with Somers Road in a south-easterly direction for a distance of 59 metres</p> <p>(ii) from a point 1 metre northwest of its junction with St Andrews Road in a north-westerly direction for a distance of 65 metres</p>	<p>Parallel</p> <p>Parallel</p> <p>Parallel</p> <p>Parallel</p> <p>Parallel</p> <p>Parallel</p>
<p><b>6. GROVE ROAD NORTH</b></p> <p>(a) The west side from a point 5 metres south of its junction with Cottage Grove in a southerly direction for a distance of 38 metres</p> <p>(b) The north-west side;</p> <p>(i) from a point 54 metres southwest of its junction with Cottage Grove in a south-westerly direction for a distance of 5 metres</p> <p>(ii) from a point 67 metres southwest of its junction with Cottage Grove in a south-westerly direction for a distance of 33 metres</p> <p>(iii) from a point 35 metres north-east of its junction with Elm Grove in a north-easterly direction for a distance of 5 metres</p>	<p>Parallel</p> <p>Parallel</p> <p>Parallel</p> <p>Parallel</p> <p>Parallel</p>

AREA OF HIGHWAY DESIGNATED AS A PARKING PLACE	POSITION IN WHICH VEHICLE MAY WAIT
<p><b>7. HUDSON ROAD</b></p> <p>(a) The northeast side;</p> <p>(i) from a point 5 metres southeast of its junction with Somers Road to a point 29 metres northwest of its junction with St Andrews Road</p> <p>(ii) from a point 1 metre northwest of its junction with St Andrews Road in a north-westerly direction for a distance of 24 metres</p> <p>(b) The southwest side;</p> <p>(i) from a point 5 metres southeast of its junction with Somers Road to a point 32 metres northwest of its junction with St Andrews Road</p> <p>(ii) from a point 1 metre northwest of its junction with St Andrews Road in a north-westerly direction for a distance of 25 metres</p>	<p>Parallel</p> <p>Parallel</p> <p>Parallel</p> <p>Parallel</p>
<p><b>8. LOWER FORBURY ROAD</b></p> <p>(a) The southwest side from a point 3 metres northwest of its junction with Somers Road in a north-westerly direction for a distance of 34 metres</p> <p>(b) The northeast side from a point 3 metres northwest of its junction with Somers Road in a north-westerly direction for a distance of 18 metres</p> <p>(c) The northwest side from its junction with the northwest-southeast section in a north-easterly direction for a distance of 5 metres</p>	<p>Parallel</p> <p>Parallel</p> <p>Parallel</p>
<p><b>9. MARGATE ROAD</b></p> <p>(a) The northeast side;</p> <p>(i) from a point 5 metres southeast of its junction with Somers Road in a south-easterly direction for a distance of 14 metres</p> <p>(ii) from a point 25 metres southeast of its junction with Somers Road to a point 38 metres northwest of its junction with St Andrews Road</p> <p>(iii) from a point 6 metres northwest of its junction with St Andrews Road in a north-westerly direction for a distance of 17 metres</p> <p>(b) The southwest side;</p> <p>(i) from a point 5 metres southeast of its junction with Somers Road in a south-easterly direction for a distance of 10 metres</p>	<p>Parallel</p> <p>Parallel</p> <p>Parallel</p> <p>Parallel</p>

AREA OF HIGHWAY DESIGNATED AS A PARKING PLACE	POSITION IN WHICH VEHICLE MAY WAIT
<p><b>MARGATE ROAD Continued</b></p> <p>(ii) from a point 25 metres southeast of its junction with Somers Road in a south-easterly direction for a distance of 218 metres</p> <p>(iii) from a point 23 metres northwest of its junction with St Andrews Road in a north-westerly direction for a distance of 5 metres</p> <p>(iv) from a point 6 metres northwest of its junction with St Andrews Road in a north-westerly direction for a distance of 9 metres</p> <p>(c) The north side from a point 8 metres east of its junction with St Andrews Road to a point 8 metres west of its junction with Victoria Road North</p> <p>(d) The south side;</p> <p>(i) from a point 8 metres east of its junction with St Andrews Road in an easterly direction for a distance of 16 metres</p> <p>(ii) from a point 6 metres west of its junction with Victoria Road North in a westerly direction for a distance of 18 metres</p>	<p>Parallel</p> <p>Parallel</p> <p>Parallel</p> <p>Parallel</p> <p>Parallel</p> <p>Parallel</p>
<p><b>10. MONTGOMERIE ROAD</b></p> <p>(a) The northeast side from a point 6 metres north-west of its junction with Victoria Road North in a north-westerly direction for a distance of 226 metres</p> <p>(b) The southwest side;</p> <p>(i) from a point 2 metres northwest of its junction with St Andrews Road in a north-westerly direction for a distance of 16 metres</p> <p>(ii) from a point 26 metres northwest of its junction with St Andrews Road in a north-westerly direction for a distance of 54 metres</p> <p>(iii) from a point 1 metre southeast of its junction with St Andrews Road in a south-easterly direction for a distance of 20 metres</p> <p>(iv) from a point 29 metres southeast of its junction with St Andrews Road in a south-easterly direction for a distance of 104 metres</p>	<p>Parallel</p> <p>Parallel</p> <p>Parallel</p> <p>Parallel</p>

AREA OF HIGHWAY DESIGNATED AS A PARKING PLACE	POSITION IN WHICH VEHICLE MAY WAIT
<p><b>11. PAINS ROAD</b></p> <p>(a) The northeast side;</p> <p>(i) from a point 5 metres southeast of its junction with Somers Road in a south-easterly direction for a distance of 154 metres</p> <p>(ii) from a point 1 metre northwest of its junction with St Andrews Road in a north-westerly direction for a distance of 17 metres</p> <p>(b) The southwest side;</p> <p>(i) from a point 3 metres southeast of its junction with Somers Road in a south-easterly direction for a distance of 157 metres</p> <p>(ii) from a point 1 metre northwest of its junction with St Andrews Road in a north-westerly direction for a distance of 24 metres</p>	<p>Parallel</p> <p>Parallel</p> <p>Parallel</p> <p>Parallel</p>
<p><b>12. PLAYFAIR ROAD</b></p> <p>(a) The northeast side,</p> <p>(i) from a point 5 metres southeast of its junction with Somers Road in a south-easterly direction for a distance of 81 metres</p> <p>(ii) from a point 91metres southeast of its junction with Somers Road in a south-easterly direction for a distance of 44 metres</p> <p>(iii) from a point 1 metre northwest of its junction with St Andrews Road in a north-westerly direction for a distance of 18 metres</p> <p>(b) The southwest side,</p> <p>(i) from a point 5 metres southeast of its junction with Somers Road in a south-easterly direction for a distance of 18 metres</p> <p>(ii) from a point 38 metres southeast of its junction with Somers Road in a south-easterly direction for a distance of 98 metres</p> <p>(iii) from a point 1 metre northwest of its junction with St Andrews Road in a north-westerly direction for a distance of 18 metres</p>	<p>Parallel</p> <p>Parallel</p> <p>Parallel</p> <p>Parallel</p> <p>Parallel</p> <p>Parallel</p>
<p><b>13. RIVER'S STREET</b></p> <p>The southwest side;</p> <p>(a) from a point 5 metres northwest of its junction with Somers Road in a north-westerly direction for a distance of 55 metres</p>	<p>Parallel</p>

AREA OF HIGHWAY DESIGNATED AS A PARKING PLACE	POSITION IN WHICH VEHICLE MAY WAIT
<p><b>RIVER'S STREET Continued</b></p> <p>(b) from a point 63 metres northwest of its junction with Somers Road in a north-westerly direction for a distance of 55 metres</p> <p><b>14. SOMERS ROAD</b></p> <p>(a) The southeast side;</p> <p>(i) from a point 21 metres southwest of its junction with Winston Churchill Avenue to a point 7metres northeast of its junction with Bailey's Road</p> <p>(ii) from a point 5 metres southwest of its junction with Bailey's Road to a point 5 metres northeast of its junction with Fraser Road</p> <p>(iii) from a point 5 metres southwest of its junction with Fraser Road to a point 5 metres northeast of its junction with Playfair Road</p> <p>(iv) from a point 9 metres southwest of its junction with Playfair Road to a point 6 metres northeast of its junction with Pains Road</p> <p>(v) from a point 6 metres southwest of its junction with Pains Road to a point 7 metres northeast of its junction with Hudson Road</p> <p>(vi) from a point 7 metres southwest of its junction with Hudson Road to a point 5 metres northeast of its junction with Margate Road</p> <p>(vii) from a point 28 metres southwest of its junction with Margate Road in a southerly direction for a distance of 5 metres</p> <p>(viii) from a point 33 metres southwest of its junction with Margate Road to a point 22 metres northeast of its junction with Cottage Grove</p> <p>(b) The northwest side;</p> <p>(i) from a point 5 metres southwest of its junction with Aldwell Street to a point 9 metres northeast of its junction with Lower Forbury Road</p> <p>(ii) from a point 4 metres southwest of its junction with Lower Forbury Road to a point 5 metres northeast of its junction with River's Street</p>	<p>Parallel</p> <p>Parallel</p> <p>Parallel</p> <p>Parallel</p> <p>Parallel</p> <p>Parallel</p> <p>Parallel</p> <p>Echelon</p> <p>Parallel</p> <p>Parallel</p>



AREA OF HIGHWAY DESIGNATED AS A PARKING PLACE	POSITION IN WHICH VEHICLE MAY WAIT
<p><b>SOMERS ROAD Continued</b></p> <p>(iii) from a point 6 metres southwest of its junction with River's St in a south-westerly direction for a distance of 66 metres</p> <p>(iv) from a point 72 metres southwest of its junction with River's St in a south-westerly direction for a distance of 20 metres</p> <p>(v) from a point 92 metres southwest of its junction with River's Street in a south-westerly direction for a distance of 5 metres</p> <p>(vi) from a point opposite a point 10 metres northeast of its junction with Pain's Road in a south-westerly direction for a distance of 46 metres</p> <p>(vii) from a point opposite a point 8 metres northeast of its junction with Hudson Road in a south-westerly direction for a distance of 14 metres</p> <p>(viii) from a point opposite the southwest side of Hudson Road in a south-westerly direction for a distance of 42 metres</p> <p>(ix) from a point opposite the northeast side of Margate Road in a north-easterly direction for a distance of 5 metres</p> <p>(x) from a point opposite a point 5 metres north of its junction with Margate Road in a north-easterly direction for a distance of 5 metres</p> <p>(xi) from a point 45 metres northeast of its junction with Cottage Grove in a north-easterly direction for a distance of 5 metres</p> <p>(xii) from a point 15 metres northeast of its junction with Cottage Grove in a north-easterly direction for a distance of 9 metres</p> <p>(xiii) from a point 28 metres northeast of its junction with Cottage Grove in a north-easterly direction for a distance of 6 metres</p>	
<p><b>15. ST ANDREW'S ROAD</b></p> <p>(a) Both sides from a point 1 metre south-west of its junction with Montgomerie Road to a point 5 metres north-east of its junction with Bailey's Road</p> <p>(b) The southeast side;</p> <p>(i) from a point 5 metres southwest of its junction with Bailey's Rd in a south-westerly direction for a distance of 10 metres</p> <p>(ii) from a point 22 metres southwest of its junction with Bailey's Rd in a south-westerly direction for a distance of 199 metres</p>	<p>Parallel</p> <p>Echelon</p> <p>Parallel</p> <p>Parallel</p> <p>Parallel</p> <p>Echelon</p> <p>Parallel</p> <p>Parallel</p> <p>Parallel</p> <p>Parallel</p> <p>Parallel</p> <p>Parallel</p> <p>Parallel</p>

AREA OF HIGHWAY DESIGNATED AS A PARKING PLACE	POSITION IN WHICH VEHICLE MAY WAIT
<p><b>ST ANDREW'S ROAD Continued</b></p> <p>(c) The northwest side;</p> <p>(i) from a point 5 metres southwest of its junction with Bailey's Road to a point 2 metres northeast of its junction with Fraser Road</p> <p>(ii) from a point 2 metres southwest of its junction with Fraser Road to a point 2 metres northeast of its junction with Playfair Road</p> <p>(iii) from a point 2 metres southwest of its junction with Playfair Road to a point 2 metres northeast of its junction with Pain's Road</p> <p>(iv) from a point 2 metres southwest of its junction with Pain's Road to a point 2 metres northeast of its junction with Hudson Road</p> <p>(d) The west side;</p> <p>(i) from a point 2 metres south of its junction with Hudson Road to a point 5 metres north of its junction with Margate Road</p> <p>(ii) from a point 6 metres south of its junction with Margate Road in a southerly direction for a distance of 6 metres</p> <p>(iii) from a point 12 metres south of its junction with Margate Road in a southerly direction for a distance of 3 metres</p> <p>(iv) from a point 20 metres north of its junction with Cottage Grove in a northerly direction for a distance of 4 metres</p> <p>(v) from a point 9 metres north of its junction with Cottage Grove in a northerly direction for a distance of 6 metres</p> <p>(vi) from a point 9 metres south of its junction with Cottage Grove in a southerly direction for a distance of 4 metres</p> <p>(vii) from a point 21 metres south of its junction with Cottage Grove in a southerly direction for a distance of 10 metres</p> <p>(viii) from a point 11 metres north of its junction with St Ursula Grove in a northerly direction for a distance of 9 metres</p> <p>(ix) from a point 19 metres south of its junction with St Ursula Grove in a southerly direction for a distance of 14 metres</p>	<p>Parallel</p> <p>Parallel</p> <p>Parallel</p> <p>Parallel</p> <p>Parallel</p> <p>Parallel</p> <p>Parallel</p> <p>Parallel</p> <p>Parallel</p> <p>Parallel</p> <p>Parallel</p> <p>Parallel</p> <p>Parallel</p> <p>Parallel</p> <p>Parallel</p> <p>Parallel</p> <p>Parallel</p>

AREA OF HIGHWAY DESIGNATED AS A PARKING PLACE	POSITION IN WHICH VEHICLE MAY WAIT
<p><b>ST ANDREW'S ROAD Continued</b></p> <p>(e) The east side;</p> <ul style="list-style-type: none"> <li>(i) from a point 8 metres north of its junction with Margate Road in a northerly direction for a distance of 107 metres</li> <li>(ii) from a point 6 metres south of its junction with Margate Road in a southerly direction for a distance of 5 metres</li> <li>(iii) from a point 20 metres south of its junction with Margate Road in a southerly direction for a distance of 10 metres</li> <li>(iv) from a point 37 metres south of its junction with Margate Road in a southerly direction for a distance of 40 metres</li> <li>(v) from a point 13 metres south of the projected south side of Cottage Grove in a southerly direction for a distance of 9 metres</li> <li>(vi) from a point 25 metres south of the projected south side of Cottage Grove in a southerly direction for a distance of 9 metres</li> <li>(vii) from a point 39 metres south of the projected south side of Cottage Grove in a southerly direction for a distance of 11 metres</li> <li>(viii) from a point 6 metres north of the projected north side of St Ursula Grove in a southerly direction for a distance of 9 metres</li> <li>(ix) from a point 1 metre south of the projected south side of St Ursula Grove in a southerly direction for a distance of 10 metres</li> <li>(x) from a point 18 metres south of the projected south side of St Ursula Grove in a southerly direction for a distance of 14 metres</li> <li>(xi) from a point 9 metres north of its junction with Elm Grove in a northerly direction for a distance of 5 metres</li> <li>(xii) from a point 22 metres north of its junction with Elm Grove in a northerly direction for a distance of 3 metres</li> </ul> <p><b>16. ST DAVID'S ROAD</b></p> <p>(a) The northwest side;</p> <ul style="list-style-type: none"> <li>(i) from a point 1 metre southwest of its junction with Bailey's Rd in a south-westerly direction for a distance of 10 metres</li> </ul>	<p>Parallel</p> <p>Parallel</p> <p>Parallel</p> <p>Parallel</p> <p>Parallel</p> <p>Parallel</p> <p>Parallel</p> <p>Parallel</p> <p>Parallel</p> <p>Parallel</p> <p>Parallel</p> <p>Parallel</p>

AREA OF HIGHWAY DESIGNATED AS A PARKING PLACE	POSITION IN WHICH VEHICLE MAY WAIT
<p><b>ST DAVID'S ROAD Continued</b></p> <p>(ii) from a point 33 metres southwest of its junction with Bailey's Rd in a south-westerly direction for a distance of 13 metres</p> <p>(iii) from a point 53 metres southwest of its junction with Bailey's Rd in a south-westerly direction for a distance of 23 metres</p> <p>(iv) from a point 81 metres southwest of its junction with Bailey's Road in a south-westerly direction for a distance of 3 metres</p> <p>(v) from a point 87 metres southwest of its junction with Bailey's Road in a south-westerly direction for a distance of 9 metres</p> <p>(b) The west side;</p> <p>(i) from a point 128 metres north of its junction with Victoria Road North in a northerly direction for a distance of 9 metres</p> <p>(ii) from a point 110 metres north of its junction with Victoria Rd North in a northerly direction for a distance of 10 metres</p> <p>(iii) from a point 93 metres north of its junction with Victoria Road North in a northerly direction for a distance of 11 metres</p> <p>(iv) from a point 77 metres north of its junction with Victoria Road North in a northerly direction for a distance of 10 metres</p> <p>(v) from a point 61 metres north of its junction with Victoria Road North in a northerly direction for a distance of 12 metres</p> <p>(vi) from a point 34 metres north of its junction with Victoria Road North in a northerly direction for a distance of 20 metres</p> <p>(vii) from a point 25 metres north of its junction with Victoria Road North in a northerly direction for a distance of 3 metres</p> <p>(viii) from a point 13 metres north of its junction with Victoria Road North in a northerly direction for a distance of 5 metres</p> <p>(b) The southeast side;</p> <p>(i) from a point 1 metre south of its junction with Bailey's Road in a southerly direction for a distance of 42 metres</p> <p>(ii) from a point 51 metres south of its junction with Bailey's Road in a southerly direction for a distance of 8 metres</p> <p>(iii) from a point 67 metres south of its junction with Bailey's Road in a southerly direction for a distance of 28 metres</p>	<p>Parallel</p> <p>Parallel</p> <p>Parallel</p> <p>Parallel</p> <p>Parallel</p> <p>Parallel</p> <p>Parallel</p> <p>Parallel</p> <p>Parallel</p> <p>Parallel</p> <p>Parallel</p> <p>Parallel</p> <p>Parallel</p> <p>Parallel</p> <p>Parallel</p> <p>Parallel</p> <p>Parallel</p> <p>Parallel</p> <p>Parallel</p>

AREA OF HIGHWAY DESIGNATED AS A PARKING PLACE	POSITION IN WHICH VEHICLE MAY WAIT
<p><b>ST DAVID'S ROAD Continued</b></p> <p>(c) The east side;</p> <ul style="list-style-type: none"> <li>(i) from a point 110 metres north of its junction with Victoria Rd North in a northerly direction for a distance of 19 metres</li> <li>(ii) from a point 93 metres north of its junction with Victoria Road North in a northerly direction for a distance of 13 metres</li> <li>(iii) from a point 81 metres north of its junction with Victoria Road North in a northerly direction for a distance of 4 metres</li> <li>(iv) from a point 51 metres north of its junction with Victoria Road North in a northerly direction for a distance of 23 metres</li> <li>(v) from a point 25 metres north of its junction with Victoria Road North in a northerly direction for a distance of 14 metres</li> <li>(vi) from a point 9 metres north of its junction with Victoria Road North in a northerly direction for a distance of 10 metres</li> </ul>	
<p><b>17. ST PETER'S GROVE</b></p> <p>(a) The northwest side;</p> <ul style="list-style-type: none"> <li>(i) from a point 5 metres southwest of its junction with Cottage Grove in a south-westerly direction for a distance of 104 metres</li> <li>(ii) from a point 5 metres northeast of its junction with Elm Grove in a north-easterly direction for a distance of 18 metres</li> </ul> <p>(b) The southeast side;</p> <ul style="list-style-type: none"> <li>(i) from a point 5 metres southwest of its junction with Cottage Grove in a south-westerly direction for a distance of 21 metres</li> <li>(ii) from a point 2 metres northeast of its junction with St Ursula Grove in a north-easterly direction for a distance of 17 metres</li> <li>(iii) from a point 4 metres southwest of its junction with St Ursula Grove in a south-westerly direction for a distance of 17 metres</li> <li>(iv) from a point 27 metres southwest of its junction with St Ursula Grove in a south-westerly direction for a distance of 9 metres</li> <li>(v) from a point 5 metres northeast of its junction with Elm Grove in a north-easterly direction for a distance of 17 metres</li> </ul>	

AREA OF HIGHWAY DESIGNATED AS A PARKING PLACE	POSITION IN WHICH VEHICLE MAY WAIT
<p><b>18. ST URSULA GROVE</b></p> <p>(a) The north side;</p> <p>(i) from a point 4 metres east of its junction with St Peter's Grove in an easterly direction for a distance of 27 metres</p> <p>(ii) from a point 36 metres east of its junction with St Peter's Grove in an easterly direction for a distance of 14 metres</p> <p>(iii) from a point 56 metres east of its junction with St Peter's Grove in an easterly direction for a distance of 10 metres</p> <p>(iv) from a point 24 metres west of its junction with St Andrews Road in a westerly direction for a distance of 6 metres</p> <p>(v) from a point 6 metres west of its junction with St Andrews Road in a westerly direction for a distance of 15 metres</p> <p>(b) The south side;</p> <p>(i) from a point 4 metres east of its junction with St Peter's Grove in an easterly direction for a distance of 4 metres</p> <p>(ii) from a point 16 metres east of its junction with St Peter's Grove in an easterly direction for a distance of 14 metres</p> <p>(iii) from a point 33 metres east of its junction with St Peter's Grove in an easterly direction for a distance of 9 metres</p> <p>(iv) from a point 46 metres west of its junction with St Andrews Road in a westerly direction for a distance of 9 metres</p> <p>(v) from a point 6 metres west of its junction with St Andrews Road in a westerly direction for a distance of 30 metres</p>	<p>Parallel</p> <p>Parallel</p> <p>Parallel</p> <p>Parallel</p> <p>Parallel</p> <p>Parallel</p> <p>Parallel</p> <p>Parallel</p> <p>Parallel</p> <p>Parallel</p>
<p><b>19. VICTORIA ROAD NORTH</b></p> <p>(a) The west side</p> <p>(i) from a point 9 metres south of its junction with Margate Road in a southerly direction for a distance of 32 metres</p> <p>(ii) from a point 48 metres south of its junction with Margate Road in a southerly direction for a distance of 67 metres</p> <p>(iii) from a point 123 metres south of its junction with Margate Road in a southerly direction for a distance of 9 metres</p> <p>(b) The east side from a point 9 metres south of its junction with Stansted Road in a southerly direction for a distance of 25 metres</p>	<p>Parallel</p> <p>Parallel</p> <p>Parallel</p> <p>Parallel</p>

AREA OF HIGHWAY DESIGNATED AS A PARKING PLACE	POSITION IN WHICH VEHICLE MAY WAIT
<p><b>VICTORIA ROAD NORTH Continued</b></p> <p>(c) The northwest side;</p> <p>(i) from a point 14 metres northeast of the projected north side of Stansted Road in a north-easterly direction for a distance of 9 metres</p> <p>(ii) from a point 34 metres northeast of the projected north side of Stansted Road in a north-easterly direction for a distance of 9 metres</p> <p>(iii) from a point 51 metres northeast of the projected north side of Stansted Road in a north-easterly direction for a distance of 9 metres</p> <p>(iv) from a point 13 metres southwest of its junction with Bailey's Road in a south-westerly direction for a distance of 35 metres</p>	<p>Parallel</p> <p>Parallel</p> <p>Parallel</p> <p>Parallel</p>

## SCHEDULE 5

### RESIDENTS' PARKING PLACES

#### NON-RESIDENTS 1 HOURS EXEMPTION, NO RETURN WITHIN 2 HOURS

#### MONDAY TO SATURDAY 6AM – 6PM

#### Lengths of Roads and Sides of Lengths of Roads

### 1. BB THE HEIGHTS

AREA OF HIGHWAY DESIGNATED AS A PARKING PLACE	POSITION IN WHICH VEHICLE MAY WAIT
<b>1. ARRAN CLOSE</b>	
(a) The north-east side from a point 49 metres south of its northern end in a southerly direction for a distance of 6 metres	Parallel
(b) The south-west side;	
(i) from a point 31 metres north of its southern end in a northerly direction for a distance of 6 metres	Parallel
(ii) from a point 69 metres north of its southern end in a northerly direction for a distance of 6 metres	Parallel
<b>2. ISLAY GARDENS</b>	
The west side from a point 74 metres south of its junction with Orkney Road in a southerly direction for a distance of 10 metres	Parallel
<b>3. JURA CLOSE</b>	
(a) The north side from a point 29 metres east of its junction with Orkney Road to a point 35 metres east of that junction	Parallel
(b) The south side from a point 18 metres east of its junction with Orkney Road to a point 22 metres east of that junction	Parallel
<b>4. KINTYRE ROAD</b>	
(a) The north side from a point 10 metres east of its junction with the north-south section to a point 21 metres east of that junction	Parallel
(b) The west side of the easternmost cul-de-sac from a point 11 metres north of its junction with the west-east section to a point 17 metres north of that junction	Parallel



AREA OF HIGHWAY DESIGNATED AS A PARKING PLACE	POSITION IN WHICH VEHICLE MAY WAIT
<p><b>KINTYRE ROAD Continued</b></p> <p>(c) The east side;</p> <p>(i) from a point 35 metres north of its junction with Orkney Road to a point 47 metres north of that junction</p> <p>(ii) of the easternmost cul-de-sac from a point 26 metres north of its junction with the west-east section to a point 31 metres north of that junction</p> <p><b>5. ORKNEY ROAD</b></p> <p>(a) The north side from a point 48 metres east of its junction with the north-south section to a point 54 metres east of that junction</p> <p>(b) The south side;</p> <p>(i) from a point 63 metres east of its junction with Skye Close to a point 74 metres east of that junction</p> <p>(ii) from a point 30 metres east of its junction with Islay Gardens to a point 41 metres east of that junction</p> <p>(iii) from a point 17 metres west of the north-south section in a westerly direction for a distance of 11 metres</p> <p>(c) The east side from a point 8 metres south of the projected south side of Shetland Close in a southerly direction for a distance of 6 metres</p> <p>(d) The west side from a point 22 metres south of its junction with Shetland Road in a southerly direction for a distance of 6 metres</p> <p><b>6. SHETLAND CLOSE</b></p> <p>The north side from a point 13 metres west of its junction with Orkney Road to a point 35 metres west of that junction</p> <p><b>7. SKYE CLOSE</b></p> <p>The west side from a point 30 metres south of its junction with Orkney Road to a point 40 metres south of that junction</p>	<p>Parallel</p> <p>Parallel</p> <p>Parallel</p> <p>Parallel</p> <p>Parallel</p> <p>Parallel</p> <p>Parallel</p> <p>Parallel</p> <p>Parallel</p> <p>Parallel</p>

## SCHEDULE 6

### RESIDENTS' PARKING PLACES

MONDAY TO SATURDAY 6PM – 8AM, SUNDAY ALL DAY

#### Lengths of Roads and Sides of Lengths of Roads

AREA OF HIGHWAY DESIGNATED AS A PARKING PLACE	POSITION IN WHICH VEHICLE MAY WAIT	OPERATION
<b>1. SOMERS ROAD NORTH</b>  The south side from a point 27 metres east of its junction with Vivash Road to a point 10 metres west of its junction with Fratton Road	Parallel	JE PERMIT HOLDERS ONLY
<b>2. VIVASH ROAD</b>  The west side from a point 5 metres north of its junction with Berkshire Close to a point 20 metres south of its junction with Somers Road North	Parallel	JE PERMIT HOLDERS ONLY
<b>3. GARNIER STREET</b>  The south side from a point 8 metres west of its junction with Fratton Road to a point 20 metres west of that point	Parallel	JF PERMIT HOLDERS ONLY

## **SCHEDULE 7**

### **RESIDENTS' PARKING PLACES**

#### **NON RESIDENTS 2-HOUR EXEMPTION, NO RETURN WITHIN 4 HOURS**

#### **MONDAY TO SATURDAY 8AM – 5PM**

#### **Lengths of Roads and Sides of Lengths of Roads**

##### **1. JC HYDE PARK ROAD**

AREA OF HIGHWAY DESIGNATED AS A PARKING PLACE	POSITION IN WHICH VEHICLE MAY WAIT
<b>HYDE PARK ROAD</b>  (a) The north side from a point 10 metres east of the western end in an easterly direction for a distance of 62 metres  (b) The south side from a point 10 metres east of the western end in an easterly direction for a distance of 44 metres	  Parallel          Parallel

## SCHEDULE 8

### RESIDENTS' PARKING PLACES

#### NON-RESIDENTS 2 HOURS EXEMPTION, NO RETURN WITHIN 4 HOURS

#### MONDAY TO FRIDAY 6AM – 6PM

#### Lengths of Roads and Sides of Lengths of Roads

### 1. BC EAST COSHAM

AREA OF HIGHWAY DESIGNATED AS A PARKING PLACE	POSITION IN WHICH VEHICLE MAY WAIT
<b>1. BURRILL AVENUE</b>	
(a) Both sides;	
(i) from a point 5 metres south of its junction with Courtmount Grove to a point 4 metres north of its junction with Colville Road	Parallel
(ii) from a point 6 metres south of its junction with Southdown Road to a point 65 metres north of its junction with Havant Road	Parallel
(b) The west side from a point 6 metres south of its junction with Colville Road to a point 6 metres north of its junction with Southdown Road	Parallel
(c) The east side;	
(i) from a point 6 metres south of its junction with Colville Road to a point 4 metres north of its junction with Southdown Road	Parallel
(ii) from a point 45 metres north of its junction with Havant Road in a northerly direction for a distance of 17 metres	Parallel
<b>2. CHALKRIDGE ROAD</b>	
(a) The north side from a point 27 metres south-east of its junction with London Road in an easterly direction for a distance of 215 metres	Parallel
(b) The south side;	
(i) from a point 10 metres east of its junction with Widley Road to a point 8 metres west of its junction with Chidham Road	Parallel
(ii) from a point 6 metres east of its junction with Chidham Road in an easterly direction for a distance of 55 metres	Parallel

AREA OF HIGHWAY DESIGNATED AS A PARKING PLACE	POSITION IN WHICH VEHICLE MAY WAIT
<p><b>CHALKRIDGE ROAD Continued</b></p> <p>(ii) from a point 67 metres east of its junction with Chidham Road in a south-easterly direction for a distance of 5 metres</p> <p><b>3. CHIDHAM ROAD</b></p> <p>(a) The west side from a point 5 metres north of its junction with Cranborne Road to a point 7 metres south of its junction with Chalkridge Road</p> <p>(b) The east side from a point 3 metres north of its junction with Cranborne Road to a point 7 metres south of its junction with Chalkridge Road</p> <p><b>4. CRANBORNE ROAD</b></p> <p>(a) The north side;</p> <p>(i) from a point 5 metres east of its junction with Widley Road to a point 26 metres west of its junction with Chidham Road</p> <p>(ii) from a point 17 metres west of its junction with Chidham Road in a westerly direction for a distance of 5 metres</p> <p>(iii) from a point 3 metres east of its junction with Chidham Road in an easterly direction for a distance of 76 metres</p> <p>(b) The south side from a point 5 metres east of its junction with Widley Road in an easterly direction for a distance of 261 metres</p> <p><b>5. COURT MOUNT GROVE</b></p> <p>(a) The north side from a point 9 metres east of its junction with Widley Road in an easterly direction for a distance of 168 metres</p> <p>(b) The south side;</p> <p>(i) from a point 9 metres east of its junction with Widley Road to a point 5 metres west of its junction with Burrill Avenue</p> <p><b>6. HAVANT ROAD</b></p> <p>The north side from a point 10 metres west of its junction with St Colman's Avenue in a westerly direction for a distance of 33 metres</p> <p><b>7. PADWICK AVENUE</b></p> <p>Both sides from a point 4 metres north of its junction with Havant Road to a point 6 metres south of its northern end</p>	<p>Parallel</p> <p>Parallel</p> <p>Parallel</p> <p>Part-kerb</p> <p>Part-kerb</p> <p>Part-kerb</p> <p>Parallel</p> <p>Part-kerb</p> <p>Parallel</p> <p>Parallel</p> <p>Parallel</p>

AREA OF HIGHWAY DESIGNATED AS A PARKING PLACE	POSITION IN WHICH VEHICLE MAY WAIT
<p><b>8. REGAL CLOSE</b></p> <p>The south side from a point 9 metres west of its junction with St Matthew's Road to a point 27 metres east of its western end</p> <p><b>9. ST COLMAN'S AVENUE</b></p> <p>(a) The west side;</p> <p>(i) from a point 5 metres north of its junction with Havant Road to a point 5 metres south of its junction with Walberton Avenue</p> <p>(ii) from a point 3 metres north of its junction with Walberton Avenue in a northerly direction for a distance of 26 metres</p> <p>(iii) from a point 3 metres north of its junction with the north side to a point 5 metres south of its northern end</p> <p>(b) The east side;</p> <p>(i) from a point 5 metres north of its junction with Havant Road to a point 3 metres south of its junction with the south side</p> <p>(ii) from a point 4 metres north of its junction with the south side to a point 5 metres south of its northern end</p> <p>(c) The north side from a point 3 metres east of its junction with the west side in an easterly direction for a distance of 9 metres</p> <p>(d) The south side from a point 2 metres east of its junction with the east side in an easterly direction for a distance of 9 metres</p> <p><b>10. ST GEORGE'S ROAD</b></p> <p>(a) The south side from a point 5 metres west of its junction with St Matthew's Road to a point 12 metres east of its junction with London Road</p> <p>(b) The north side;</p> <p>(i) from a point 5 metres west of its junction with St Matthew's Rd to a point 5 metres east of its junction with St John's Rd</p> <p>(ii) from a point 5 metres west of its junction with St John's Road to a point 12 metres east of its junction with London Road</p> <p><b>11. ST JOHN'S ROAD</b></p> <p>(a) The east side;</p> <p>(i) from a point 5 metres north of its junction with St George's Road to a point 43 metres south-west of its junction with St Matthew's Road</p>	<p>Parallel</p> <p>Parallel</p> <p>Parallel</p> <p>Parallel</p> <p>Parallel</p> <p>Parallel</p> <p>Parallel</p> <p>Parallel</p> <p>Parallel</p> <p>Parallel</p>

AREA OF HIGHWAY DESIGNATED AS A PARKING PLACE	POSITION IN WHICH VEHICLE MAY WAIT
<p><b>ST JOHN'S ROAD Continued</b></p> <p>(b) The west side from a point 5 metres north of its junction with St George's Road to a point 34 metres south-west of its junction with St Matthew's Road</p> <p>(c) The north side;</p> <p>(i) from a point 5 metres west of its junction with St Matthew's Road to a point 14 metres west of that junction</p> <p>(ii) from a point 5 metres east of its junction with St Matthew's Road to a point 5 metres west of its junction with Widley Road</p> <p>(d) The south side from a point 5 metres east of its junction with St Matthew's Road to a point 6 metres west of its junction with Widley Road</p>	<p>Parallel</p> <p>Parallel</p> <p>Parallel</p> <p>Parallel</p>
<p><b>12. ST MATTHEW'S ROAD</b></p> <p>(a) The west side;</p> <p>(i) from a point 9 metres north of its junction with Regal Close to a point 5 metres south of its junction with St George's Road</p> <p>(ii) from a point 5 metres north of its junction with St George's Road to a point 5m south of its junction with St John's Road</p> <p>(iii) from a point 5 metres north of its junction with St John's Road to a point 36 metres north of that junction</p> <p>(iv) from a point 67 metres north of its junction with St John's Road to a point 88 metres north of that junction</p> <p>(b) The east side;</p> <p>(i) from a point 20 metres north of its junction with Havant Road to a point 5 metres south of its junction with St John's Road</p> <p>(ii) from a point 5 metres north of its junction with St John's Road to a point 37 metres north of that junction</p> <p>(c) The south side from a point 112 metres north-east of its junction with St John's Road in an easterly direction for a distance of 53 metres</p>	<p>Parallel</p> <p>Parallel</p> <p>Parallel</p> <p>Parallel</p> <p>Parallel</p> <p>Parallel</p> <p>Parallel</p>
<p><b>13. WALBERTON AVENUE</b></p> <p>(a) The north side from a point 5 metres west of its junction with St Colman's Avenue in a westerly direction for a distance of 36 metres</p>	<p>Parallel</p>

AREA OF HIGHWAY DESIGNATED AS A PARKING PLACE	POSITION IN WHICH VEHICLE MAY WAIT
<p><b>WALBERTON AVENUE Continued</b></p> <p>(b) The south side from a point 5 metres west of its junction with St Colman's Avenue in a westerly direction for a distance of 37 metres</p> <p>(c) The east side from a point 2 metres north of its junction with the north side in a northerly direction for a distance of 95 metres</p> <p>(d) The west side from a point 3 metres north of its junction with the south side in a northerly direction for a distance of 104 metres</p> <p><b>14. WIDLEY ROAD</b></p> <p>(a) The west side;</p> <p>(i) from a point 6 metres north of its southern end to a point 11 metres south of its junction with St John's Road</p> <p>(ii) from a point 51 metres north of its junction with St John's Road to a point 49 metres south-west of its junction with London Road</p> <p>(iii) from a point opposite a point 31 metres north of its junction with Courtmount Grove to a point 37 metres south-west of its junction with London Road</p> <p>(b) The east side;</p> <p>(i) from a point 5 metres north of its southern end to a point 6 metres south of its junction with Southdown Road</p> <p>(ii) from a point 5 metres north of its junction with Southdown Road to a point 4 metres south of its junction with Colville Road</p> <p>(iii) from a point 7 metres north of its junction with Courtmount Grove in a northerly direction for a distance of 15 metres</p>	<p>Parallel</p> <p>Parallel</p> <p>Parallel</p> <p>Parallel</p> <p>Parallel</p> <p>Parallel</p> <p>Parallel</p> <p>Parallel</p>



## **SCHEDULE 9**

### **RESIDENTS' PARKING PLACES**

#### **NON-RESIDENTS 2 HOURS EXEMPTION, NO RETURN WITHIN 4 HOURS**

**5PM – 9AM**

#### **Lengths of Roads and Sides of Lengths of Roads**

1. MA BEATRICE ROAD AND LEOPOLD STREET (see also Item 6. of Schedule 3)

AREA OF HIGHWAY DESIGNATED AS A PARKING PLACE	POSITION IN WHICH VEHICLE MAY WAIT
<b>1. LEOPOLD STREET</b>  The north-west side from a point 4 metres south-west of its junction with Albert Road in a south-westerly direction for a distance of 5 metres	Parallel

# SCHEDULE 10

## RESIDENTS' PARKING PLACES

### NON-RESIDENTS 2 HOURS EXEMPTION, NO RETURN WITHIN 4 HOURS

8AM – 5PM

#### Lengths of Roads and Sides of Lengths of Roads

#### 1. FD BEVIS ROAD AREA

AREA OF HIGHWAY DESIGNATED AS A PARKING PLACE	POSITION IN WHICH VEHICLE MAY WAIT
<b>1. CARDIFF ROAD</b> The west side;	
(a) from a point 9 metres north of its junction with London Avenue in a northerly direction for a distance of 10 metres	Parallel
(b) from a point 27 metres north of its junction with London Avenue to a point 5 metres south of its junction with North End Avenue	Parallel
<b>2. LONDON AVENUE</b> The north side;	
(a) from a point 9 metres west of its junction with Cardiff Road in a westerly direction for a distance of 29 metres	Parallel
(b) from a point 15 metres east of its junction with Stamshaw Road in an easterly direction for a distance of 20 metres	Parallel
(c) from a point 9 metres east of its junction with Cardiff Road in an easterly direction for a distance of 7 metres	Parallel
(d) from a point 21 metres east of its junction with Cardiff Road in an easterly direction for a distance of 6 metres	Parallel
(e) from a point 9 metres west of its junction with Gladys Avenue in a westerly direction for a distance of 22 metres	Parallel
<b>3. NORTH END AVENUE</b> (a) The southeast side;	
(i) from a point 5 metres south-west of its junction with Cardiff Road in a south-westerly direction for a distance of 25 metres	Echelon (45' to kerb)
(ii) from a point 7 metres south-west of the projected east side of North End Grove in a south-westerly direction for a distance of 31 metres	Echelon (45' to kerb)

AREA OF HIGHWAY DESIGNATED AS A PARKING PLACE	POSITION IN WHICH VEHICLE MAY WAIT
<p><b>NORTH END AVENUE Continued</b></p> <p>(b) The south side;</p> <p>(i) from its junction with Cardiff Road in an easterly direction for a distance of 15 metres</p> <p>(ii) from a point 20 metres east of its junction with Cardiff Road in an easterly direction for a distance of 5 metres</p> <p>(iii) from a point 29 metres east of its junction with Cardiff Road to a point 9 metres west of its junction with Gladys Avenue</p>	<p>Parallel</p> <p>Parallel</p> <p>Parallel</p>

## SCHEDULE 11



### PERMIT CHARGES

Permit Charges are subject to change.

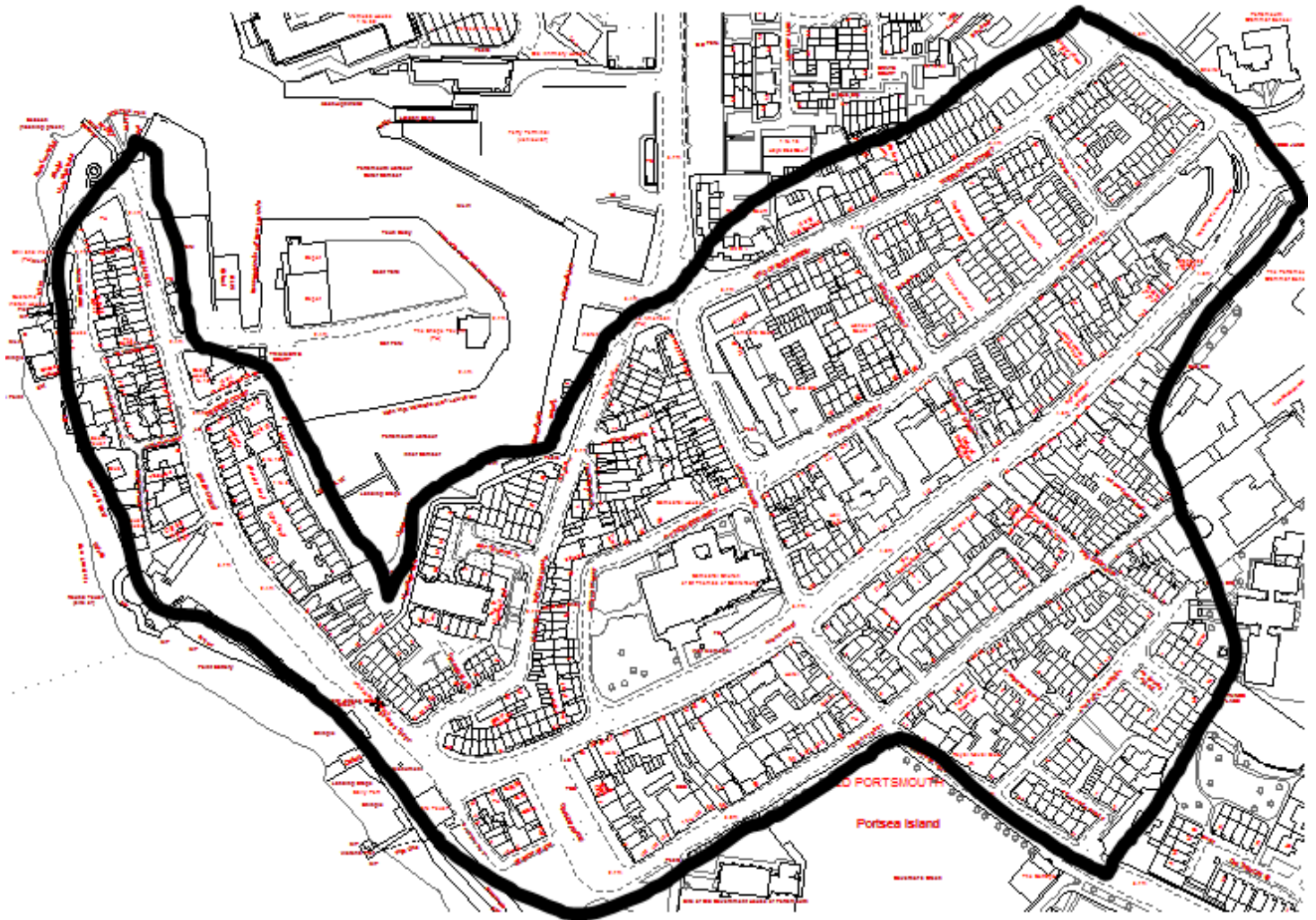
1	2	3
Parking Zone	Type of Permit	Charge
Parking Places as described in Schedules 1 to 10 (inclusive) of this Order	Resident permit: 1 <sup>st</sup> Resident permit: 2 <sup>nd</sup> Subsequent Resident permit Business permit: 1 <sup>st</sup> Business permit: 2 <sup>nd</sup> Subsequent Business permit Visitor permit: 12 hours Visitor permit: 1 day Visitor permit: 4 days Visitor permit: 7 days  Duplicate or Replacement Permit	Free per annum £53.50 per annum £107.50 per annum £107.50 per annum £215.00 per annum £325.00 per annum 95p £1.80 £5.50 £9.80  £20.00

## SCHEDULE 12

### RESIDENTS' PARKING ZONES

Key to maps:       Zone boundary       Properties outside Zone entitled to apply for permits

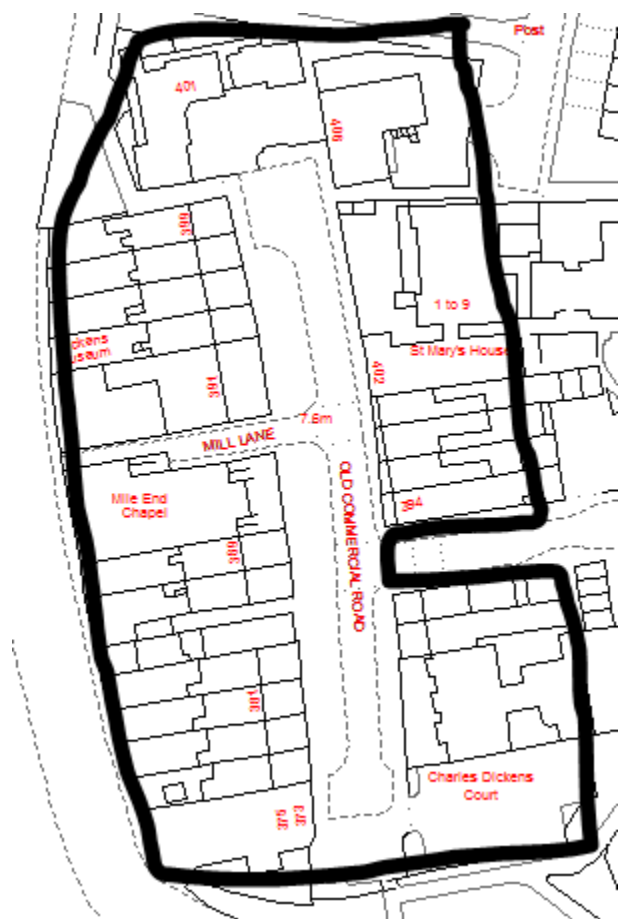
#### 1. KA OLD PORTSMOUTH



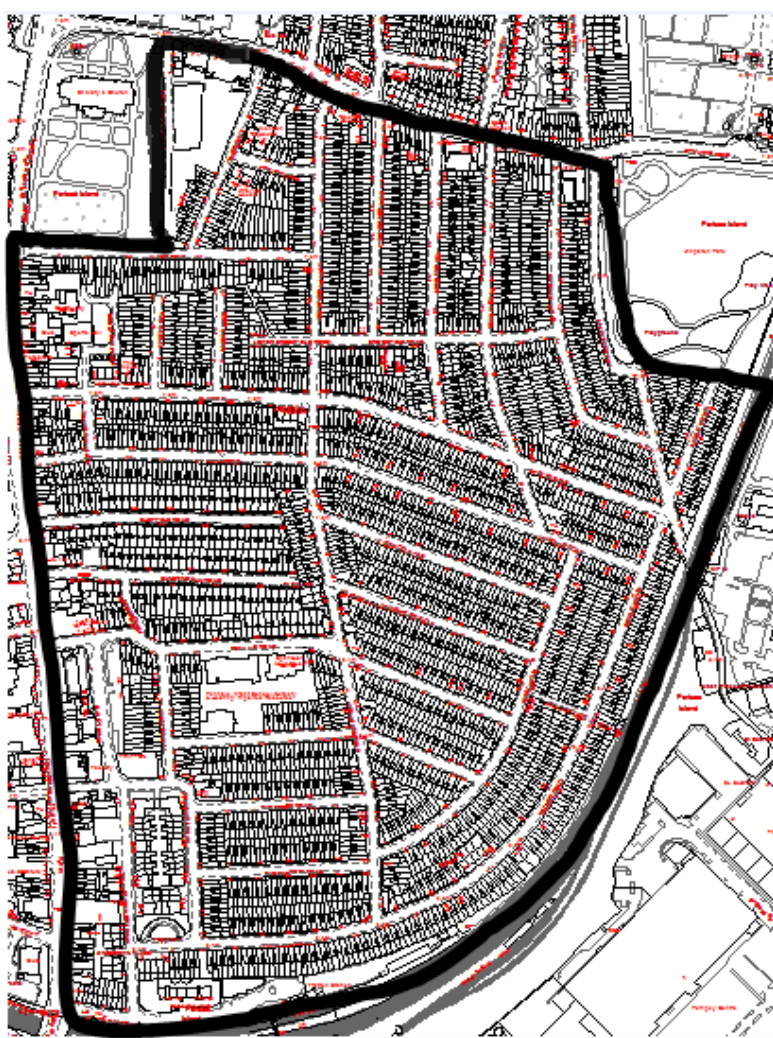
## 2. KB HAMBROOK



### 3. FA OLD COMMERCIAL ROAD



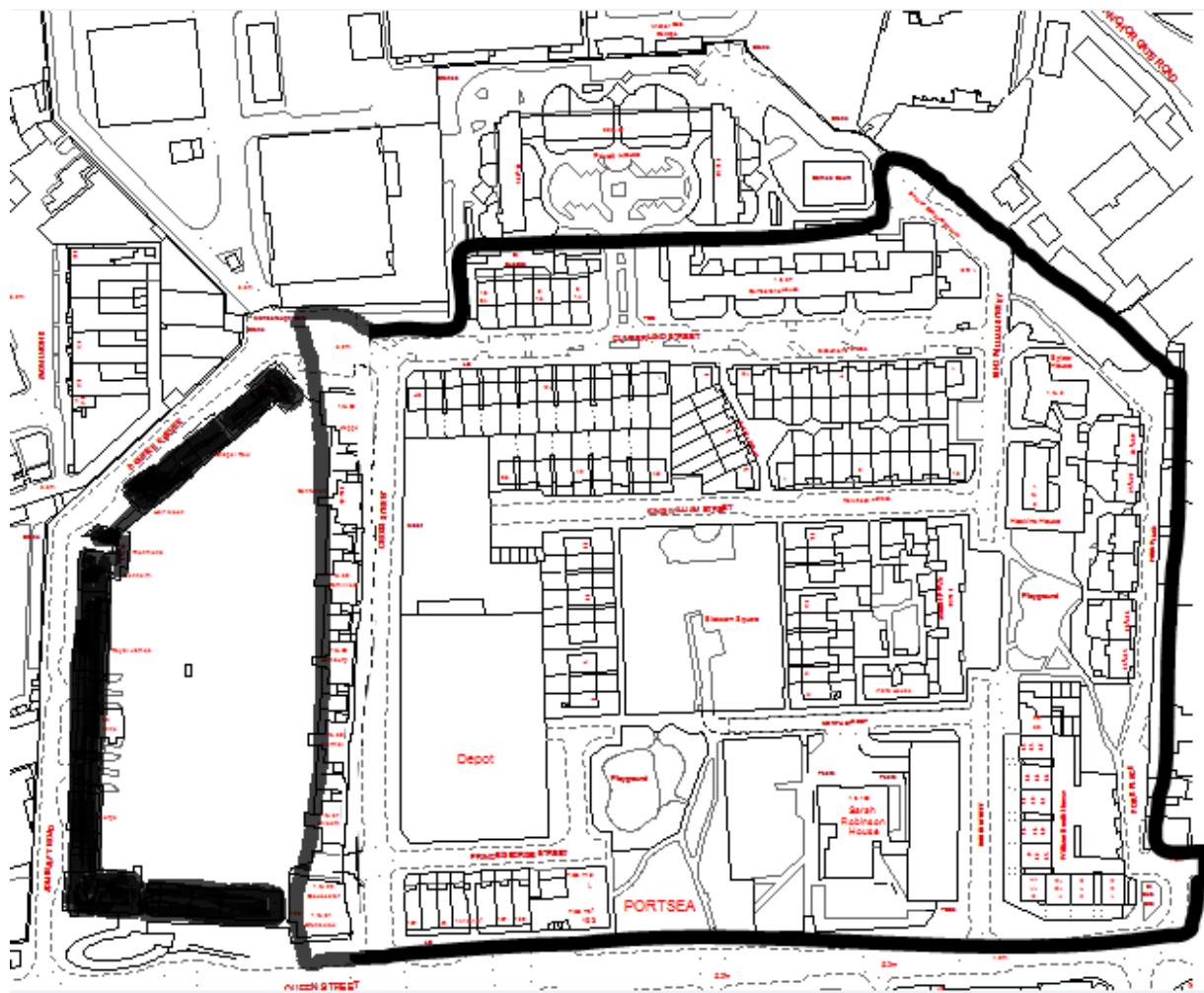
### 4. GA FRATTON



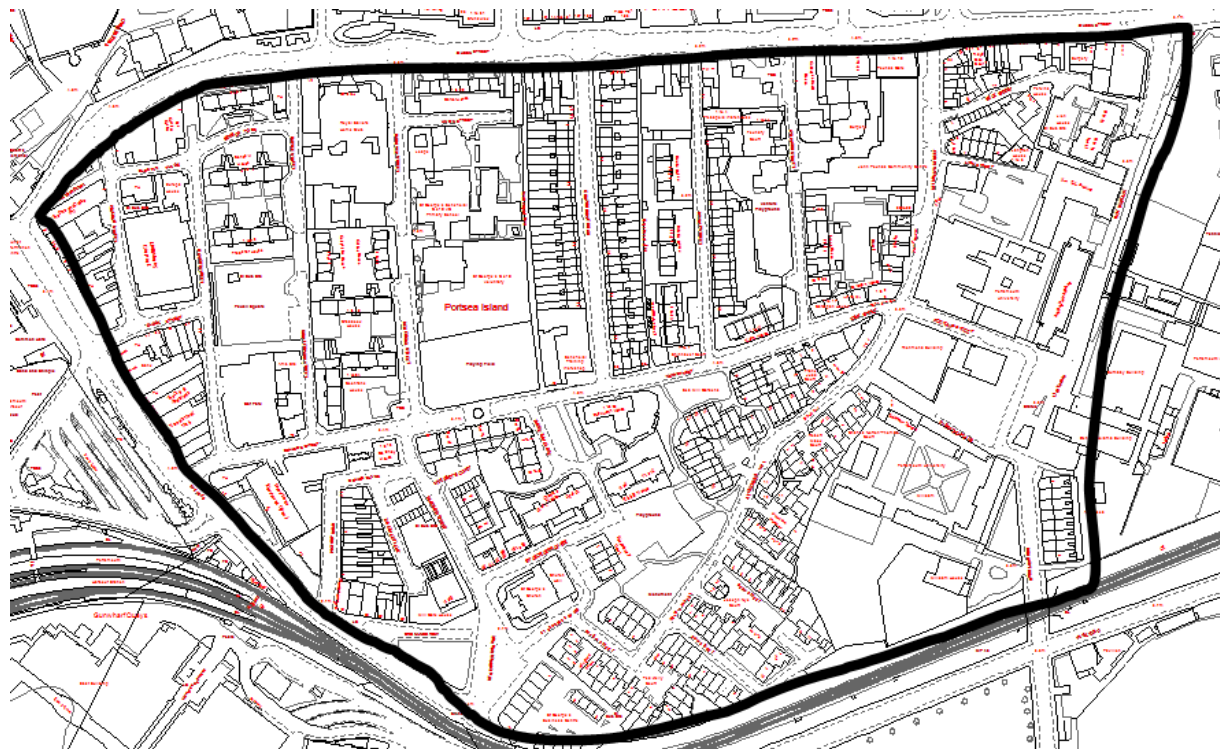




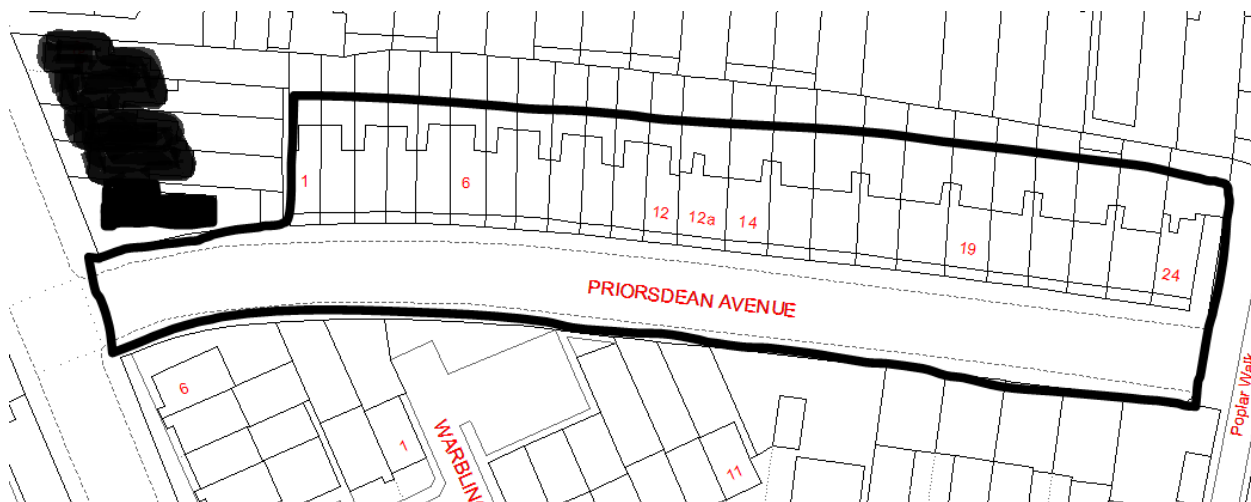
## 6. JD PORTSEA NORTH



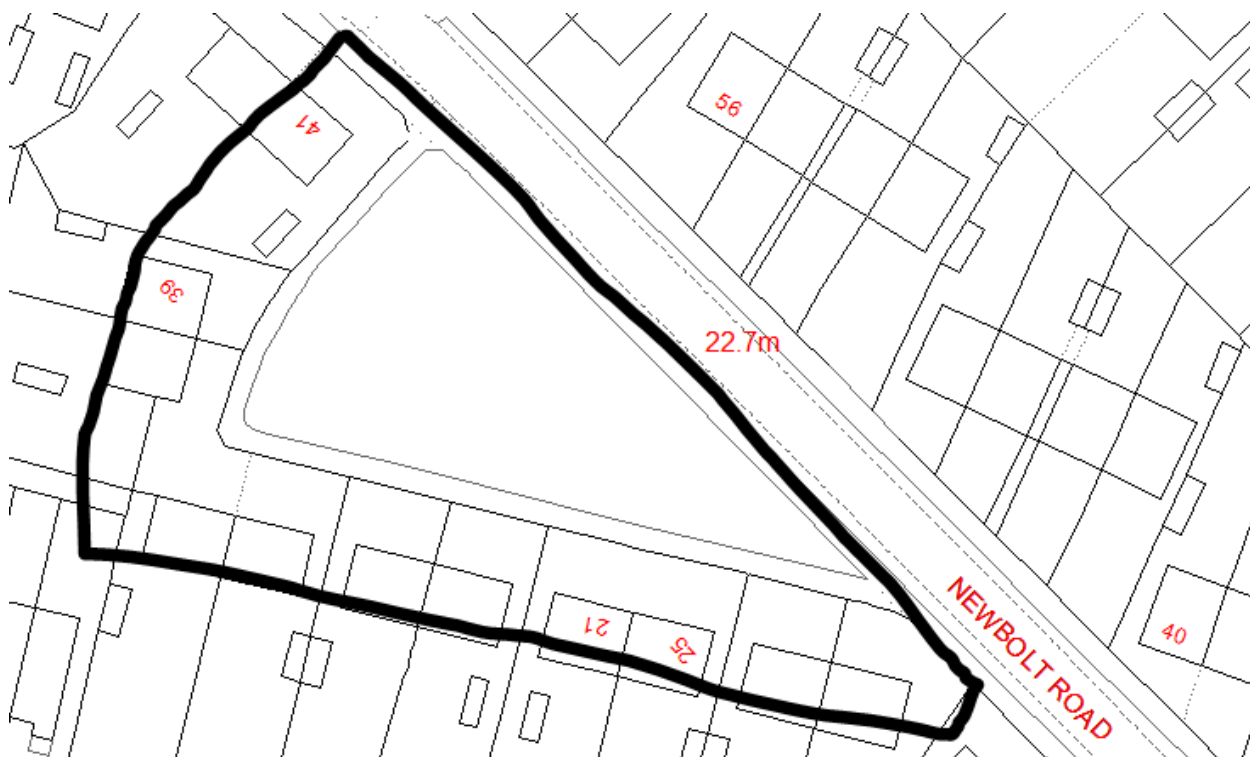
## 7. JA PORTSEA



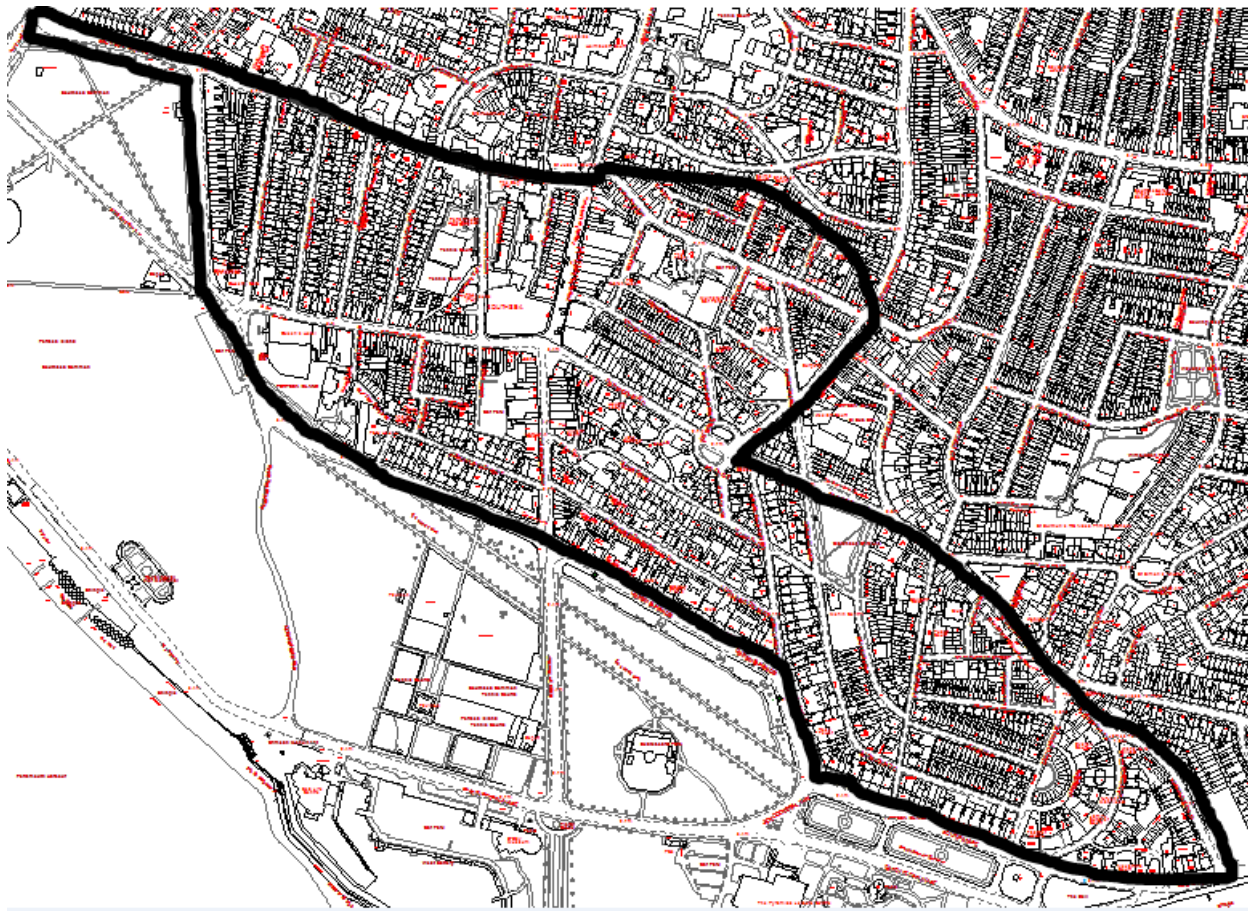
## 8. NA PRIORSDEAN



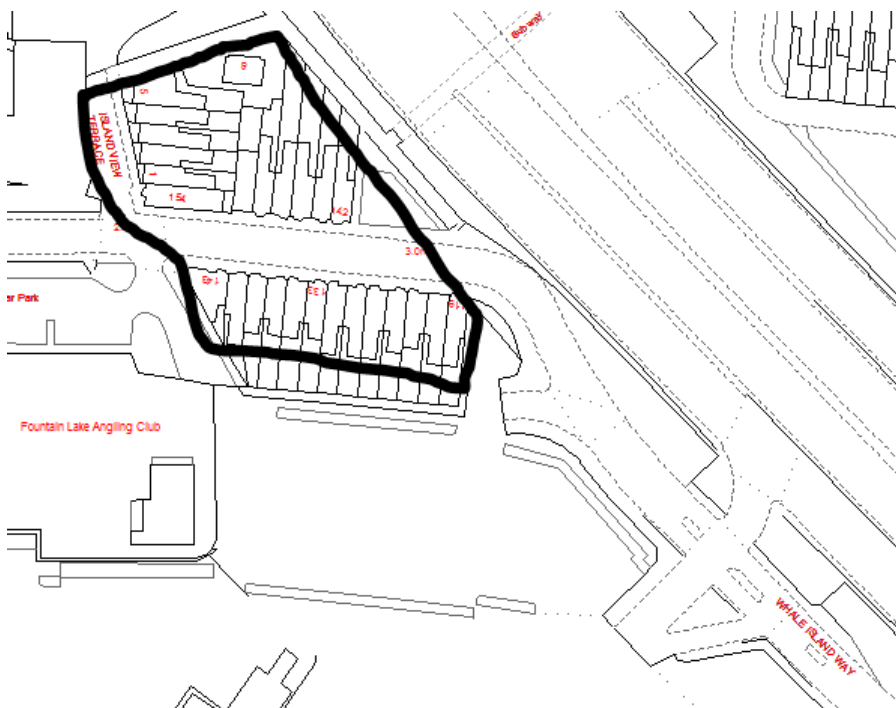
## 9. AA NEWBOLT ROAD



## 10. KC WEST SOUTHSEA



## 11. FB WHALE ISLAND WAY

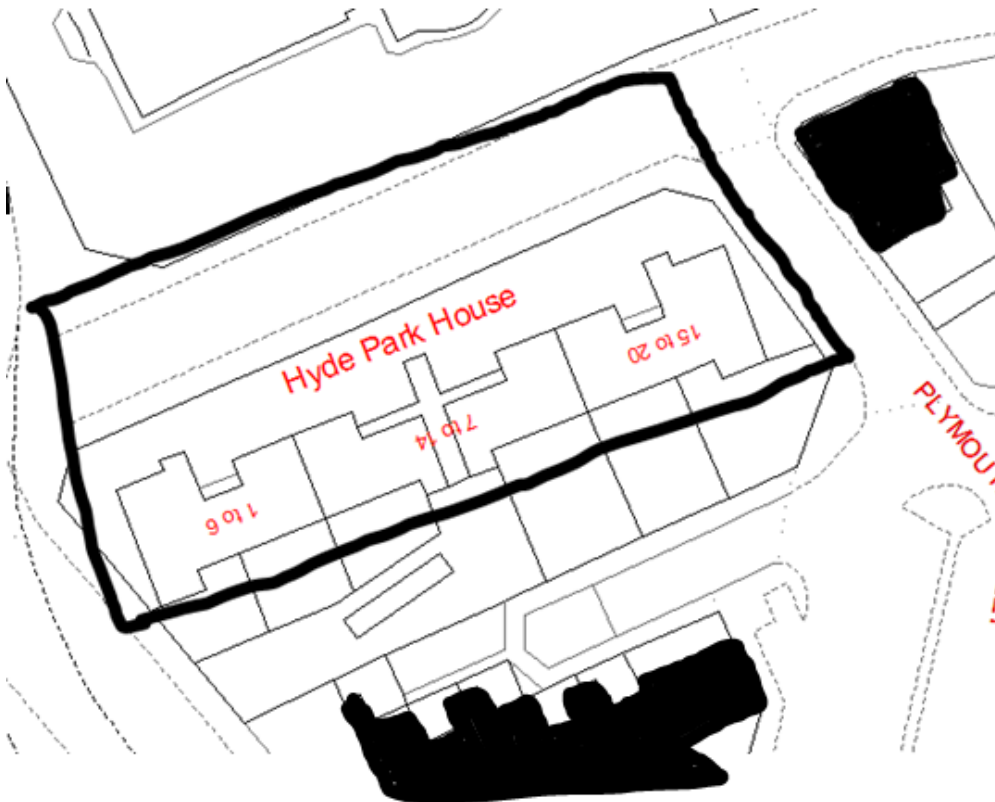




## 12. MA LEOPOLD STREET & BEATRICE ROAD



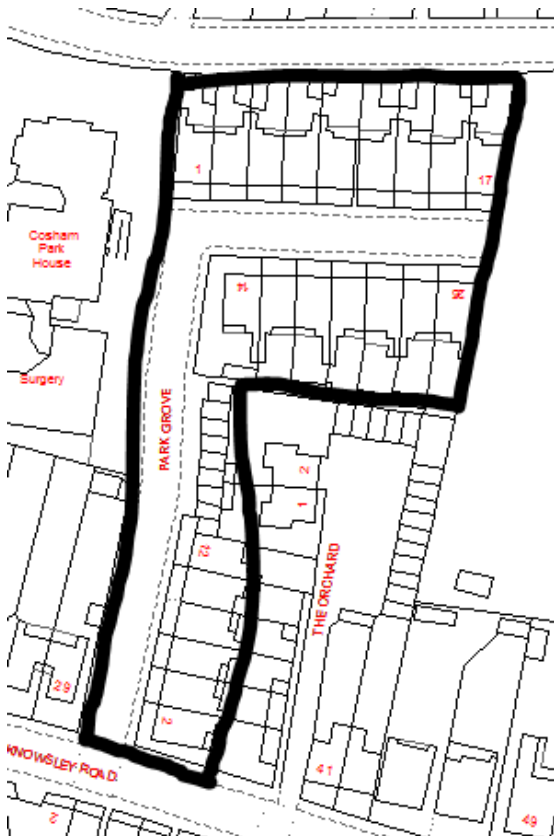
## 13. JC HYDE PARK ROAD



#### 14. KD CASTLE ROAD AREA



#### 15. BA PARK GROVE



[illegible]





## 20. BB THE HEIGHTS

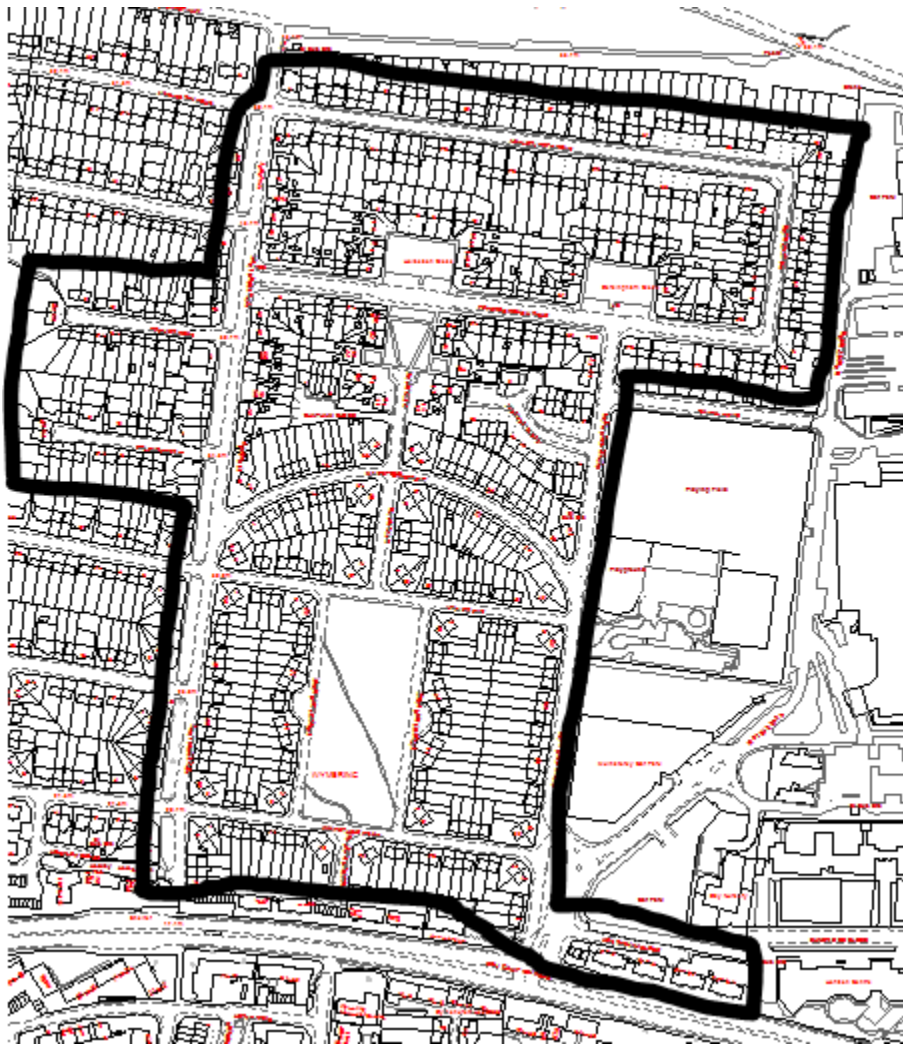


## 21. BC EAST COSHAM





## 22. AB WYMERING



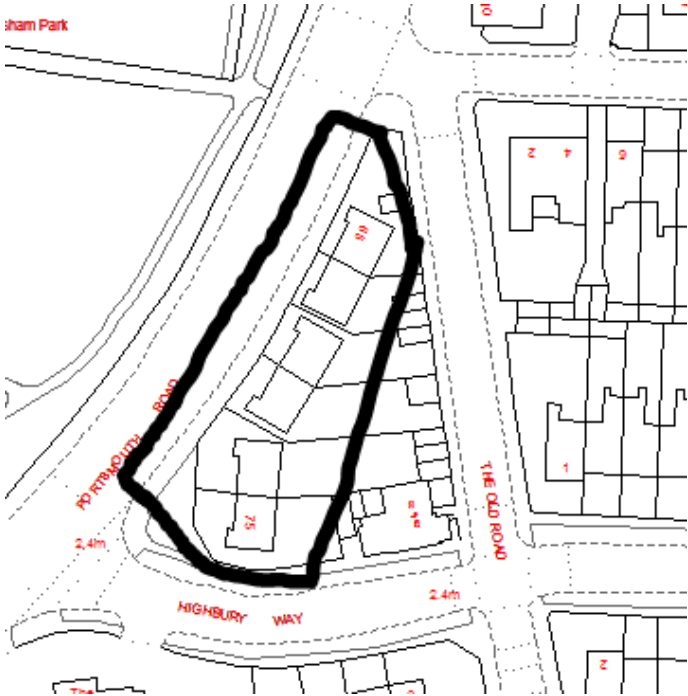
## 23. BD WINDSOR ROAD



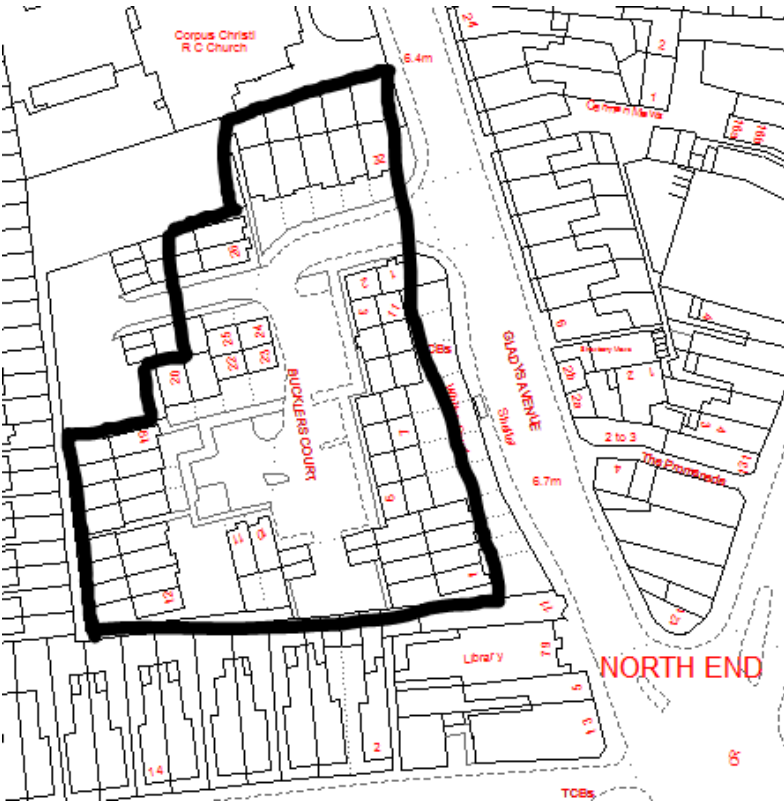
24. GB ALVERSTONE ROAD



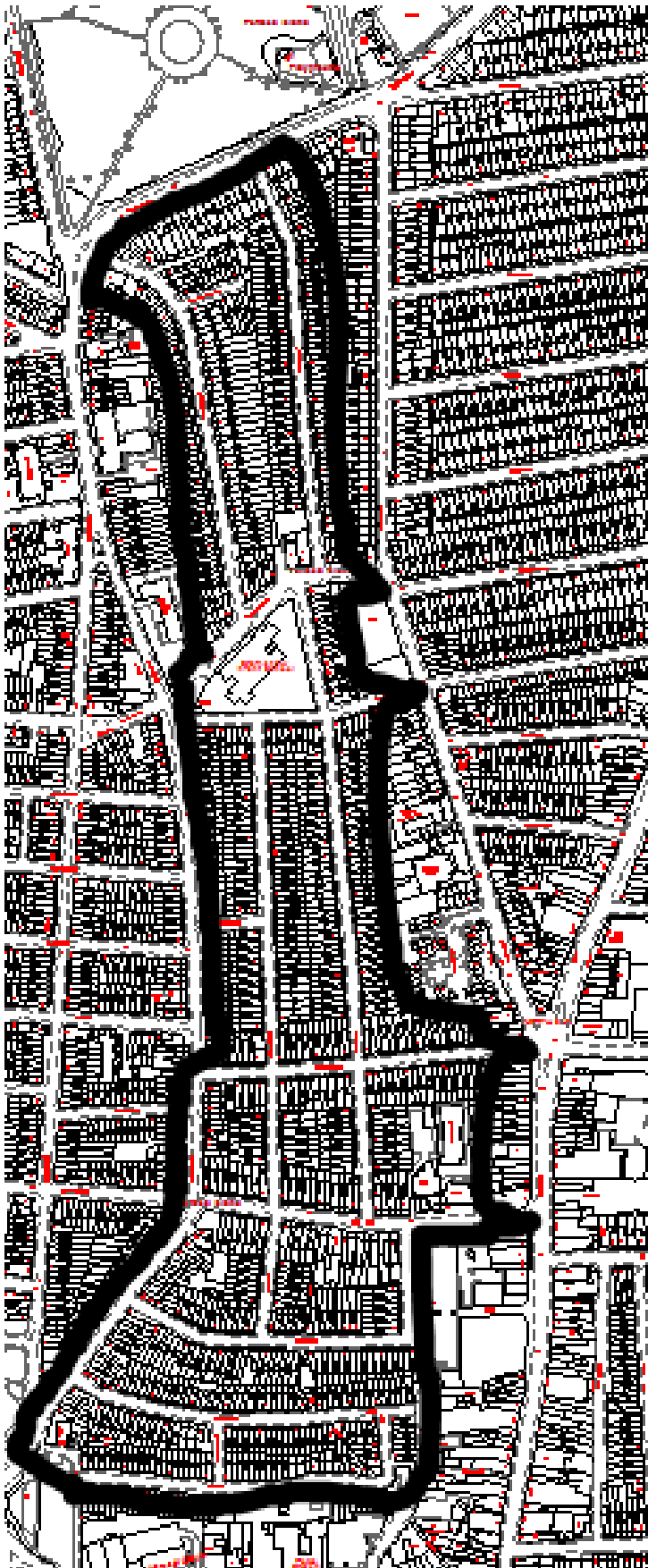
25. BE PORTSMOUTH ROAD



26. FE BUCKLER'S COURT



27. FD BEVIS ROAD AREA



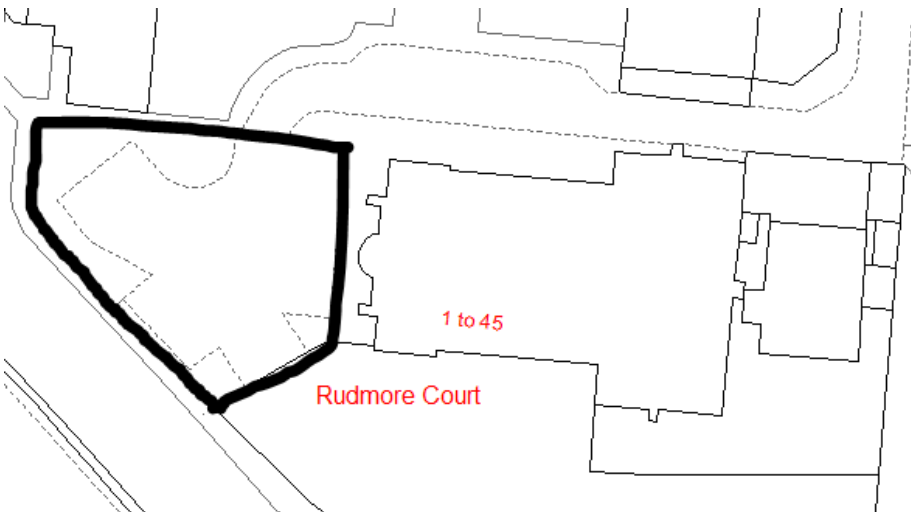
28. HA BAFFINS



29. HB CONISTON AVENUE



30. RUDMORE COURT

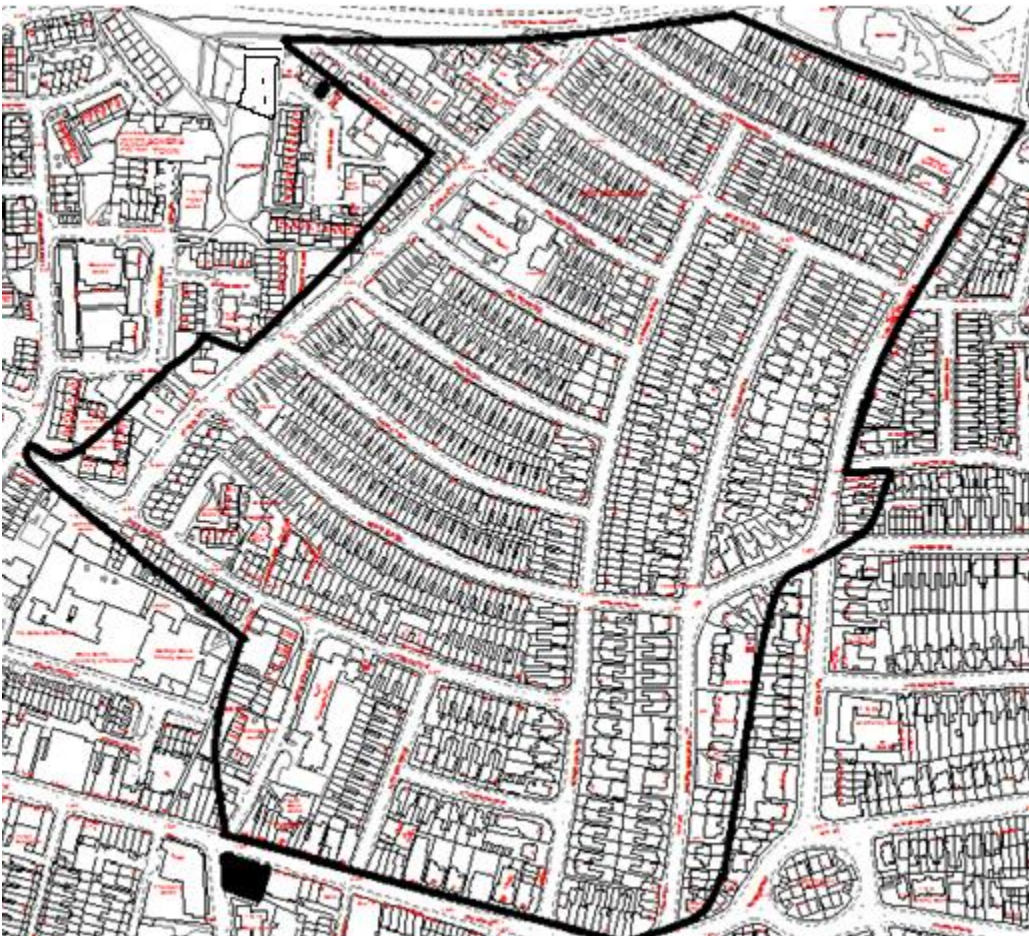




### 31. MB ORCHARD ROAD AREA

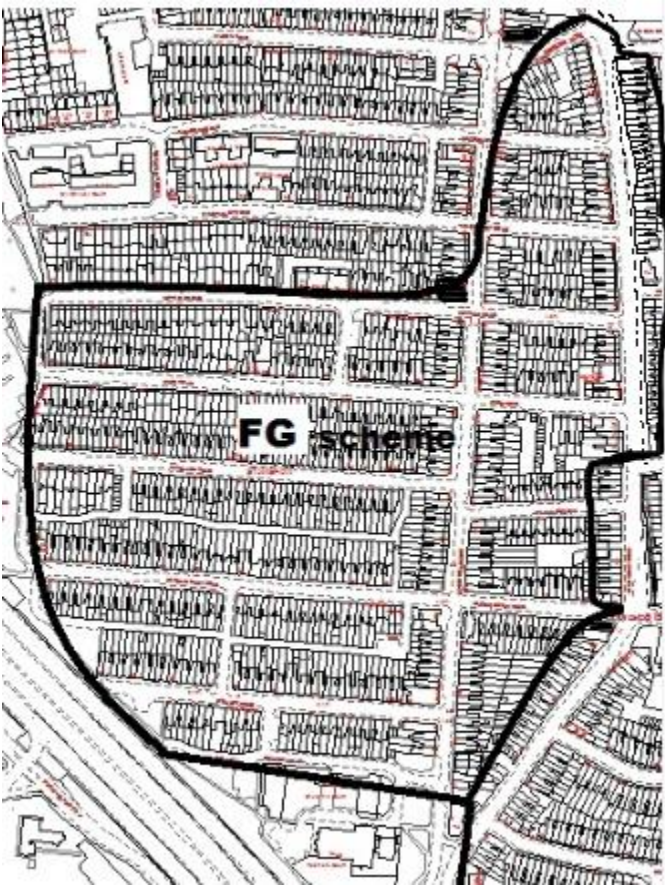


### 32. LB SOMERSTOWN





33. FG STAMSHAW SOUTH



34. AC FARMLEA ROAD



## SCHEDULE 13

### REVOKED ORDERS

<u>Column 1</u> <u>Order</u>	<u>Column 2</u> <u>Part</u>
The Portsmouth City Council (Rudmore Court) (Residents' Parking Places) (No.1) Order 2011	Revoked in Full
The Portsmouth City Council (Somerstown Area) (Residents' Parking Places) (No.4) Order 2011	Schedules 2, 3
The Portsmouth City Council (Coniston Avenue) (Residents' Parking Places and Prohibition of Waiting) (No.5) Order 2011	Schedules 2
The Portsmouth City Council (Farmlea Road and Watersedge Road) (Residents' Parking Places and Prohibition and Restriction of Waiting) (No.13) Order 2011	Schedules 3, 4
The Portsmouth City Council (Various Roads) (Prohibition of Waiting and Amendments to Waiting Restrictions) (No.16) Order 2011	Schedules 9
The Portsmouth City Council (Stamshaw South) (Residents' Parking Places and Prohibition of Waiting) (No.20) Order 2011	Schedules 3, 4
The Portsmouth City Council (Bevis Roads Area Extension II) (Residents' Parking Places and Prohibition of Waiting) (No.31) Order 2011	Schedules 4, 5
The Portsmouth City Council (Various Roads) (Prohibition of Waiting, Pay & Display, Residents' Parking and Amendments to Waiting Restrictions) (No.33) Order 2011	Schedule 8
The Portsmouth City Council (Orchard Road Area Parking Scheme: Additions) (Residents' Parking Places and Prohibition of Waiting) (No.1) Order 2012	Schedules 3, 4
The Portsmouth City Council (Various Roads) (Prohibition of Waiting and Amendments to Waiting Restrictions) (No.16) Order 2012	Schedules 9
The Portsmouth City Council (Various Roads) (Prohibition of Waiting and Loading, Amendments to Waiting Restrictions and Pay & Display) (No.33) Order 2012	Schedules 8, 9
The Portsmouth City Council (Stamshaw Road and Penrose Close) (Redesignation of Parking Scheme) (No.37) Order 2012	Schedule 2

**Reason for Order**

To incorporate Traffic Regulation Orders relating to Residents' Parking into a single Consolidated Order. The parking restrictions remain unchanged on street.

Given under the Common Seal  
of the Portsmouth City Council this

19th


day of

March

2013.

THE COMMON SEAL of THE PORTSMOUTH )  
CITY COUNCIL was hereunto affixed in )  
pursuance of a resolution of the Council )  
passed at a meeting duly convened and held )

Authorised Signatory

  
PETER JAMES BALL

