

PEMBROKESHIRE COUNTY COUNCIL

(PROHIBITION AND RESTRICTION OF WAITING AND LOADING AND PARKING PLACES) (CONSOLIDATION) ORDER 2011 (VARIATION NO.29) ORDER 2025

The Pembrokeshire County Council ('the Council') in exercise of its powers under Sections 1, 2, 4, 32, 35, 45, 46,49, 53, 101, 102, 124 and part IV of Schedule 9 to the Road Traffic Regulation Act 1984 ("the Act") as amended, the provisions of the Traffic Management Act 2004 ("the 2004 Act") and of all other enabling powers of the Act, and after consulting the Chief Officer of Police in accordance with Part IV of Schedule 9 to the 1984 Act hereby make the following Order:-

1. This Order shall come into operation on the 3rd day of February 2025 and may be cited as the Pembrokeshire County Council (Prohibition and Restriction of Waiting and Loading and Parking Places) (Consolidation) Order 2011 (Variation No. 29) Order 2025.
2. The Pembrokeshire County Council (Prohibition and Restriction of Waiting, Loading and Parking Places) Consolidation Order 2011 ("the Consolidation Order") including the schedules contained therein and subsequent variations are hereby varied or amended as follows:-

1) Amendment of Schedule 2

(a) In Schedule 2.1, insert:-

Haverfordwest

Cherry Grove

North side – from the eastern gable end of no. 25 Cherry Grove east to its junction with Queensway, a distance of approximately 15 metres.

South side – From the eastern gable end of no. 25 Cherry Grove north east to the junction with Haverfordwest High School access road, a distance of approximately 17 metres.

Ebenezer Row

North east side – from the eastern gable end of property of number 1, north west to the northern gable end of property number 4.

Queensway east

West side – from its junction with Cherry Grove, north for a distance of approximately 17 metres

Llangwm

The Kilns

North side – from a point 10 metres west of the centreline of The Gail westwards for 20 metres

Llanreath

Victoria Road

East side – from a point 10 metres north east of the centreline of St Patricks Hill, south to its junction with the car park, a distance of approximately 100 metres.

West side – from its junction with St Patricks Hill south to a point 10 metres south west of the centre line of the car park, a distance of approximately 103 metres.

Pembroke

Bush Hill

West side – from a point 30 metres north of the centreline of Henry Tudor School exit road, north for 57 metres (lines already in place).

St Davids

Catherine Street

South east side – from the junction of Ramsay Gardens north east for 10 metres

Ysgol Penrhyn Dewi School access road

All sides – around the perimeter of the traffic island in front of the access to the school grounds.

(b) Schedule 2.1 of the Order is amended as follows:-

Llangwm

The Kilns, for paragraph relating to south side, substitute:

South side – from a point opposite the centre of The Gail westwards for 75 metres

Pembroke

Buttermilk Close – for paragraph relating to both sides, substitute:

Both sides – From the southern junction of the access road northwards to its junction with the northern junction of the access road

St Davids

High Street / Cross Square, for paragraph relating to south side, substitute:

From the boundary of Nos. 24/26 High Street, west to a point 7 metres west of the east boundary of 12 Cross Square.

Tenby

Park Road, for paragraph relating to North side (b), substitute:

(b) From its junction with Penally Road west for 53 metres.

(c) In schedule 2.11 of the Order is amended as follows:-

St Davids

High Street, for paragraph relating to south side, substitute:

From the boundary of Nos. 24/26 to the east boundary of No. 32.

GIVEN under the Common Seal of Pembrokeshire County Council this 23rd day of January, Two Thousand and Twenty Five.

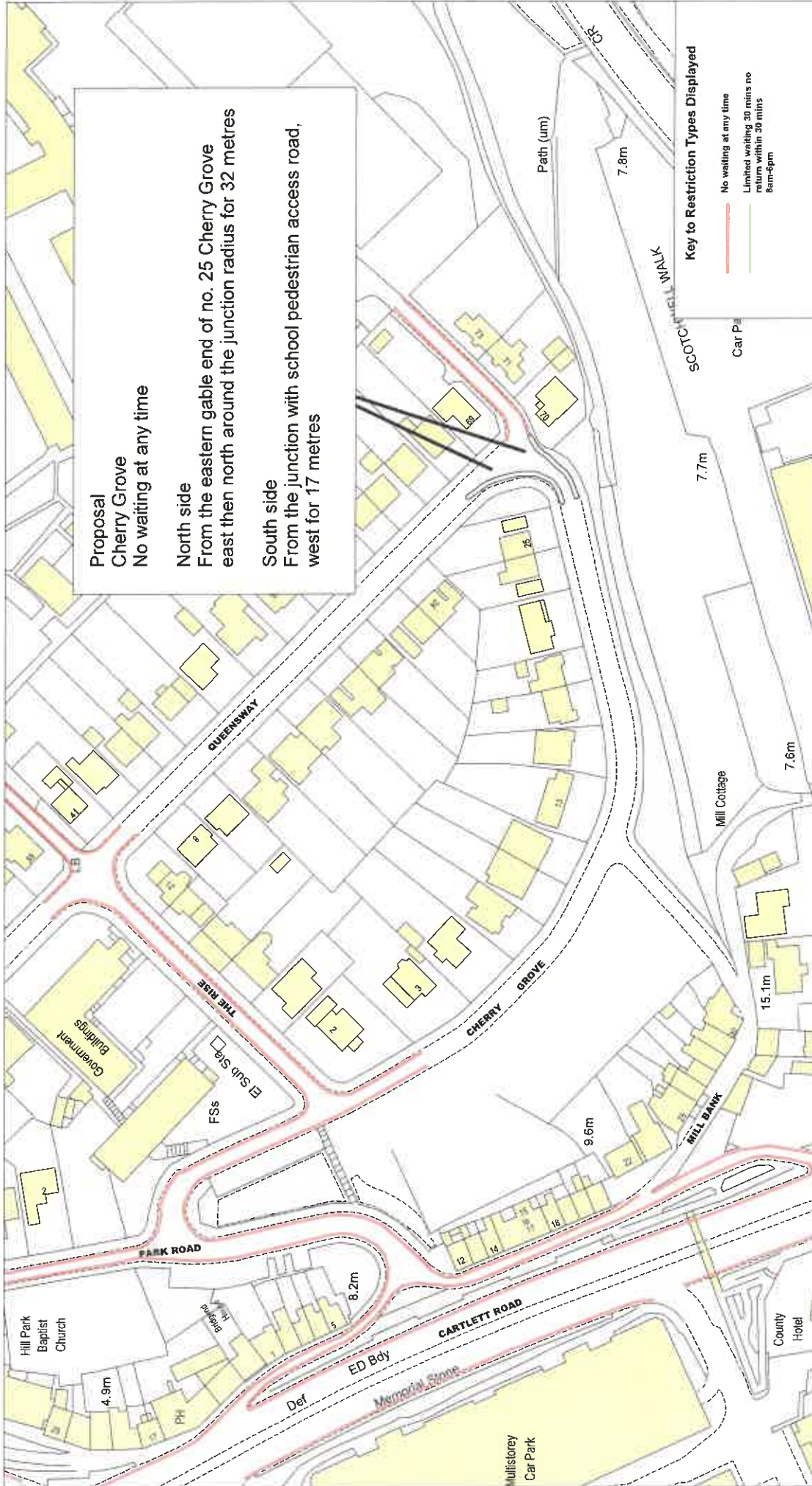
THE COMMON SEAL of **PEMBROKESHIRE**

COUNTY COUNCIL was hereunto affixed in

the presence of:-



Authorised Signatory



Proposal
Cherry Grove
No waiting at any time

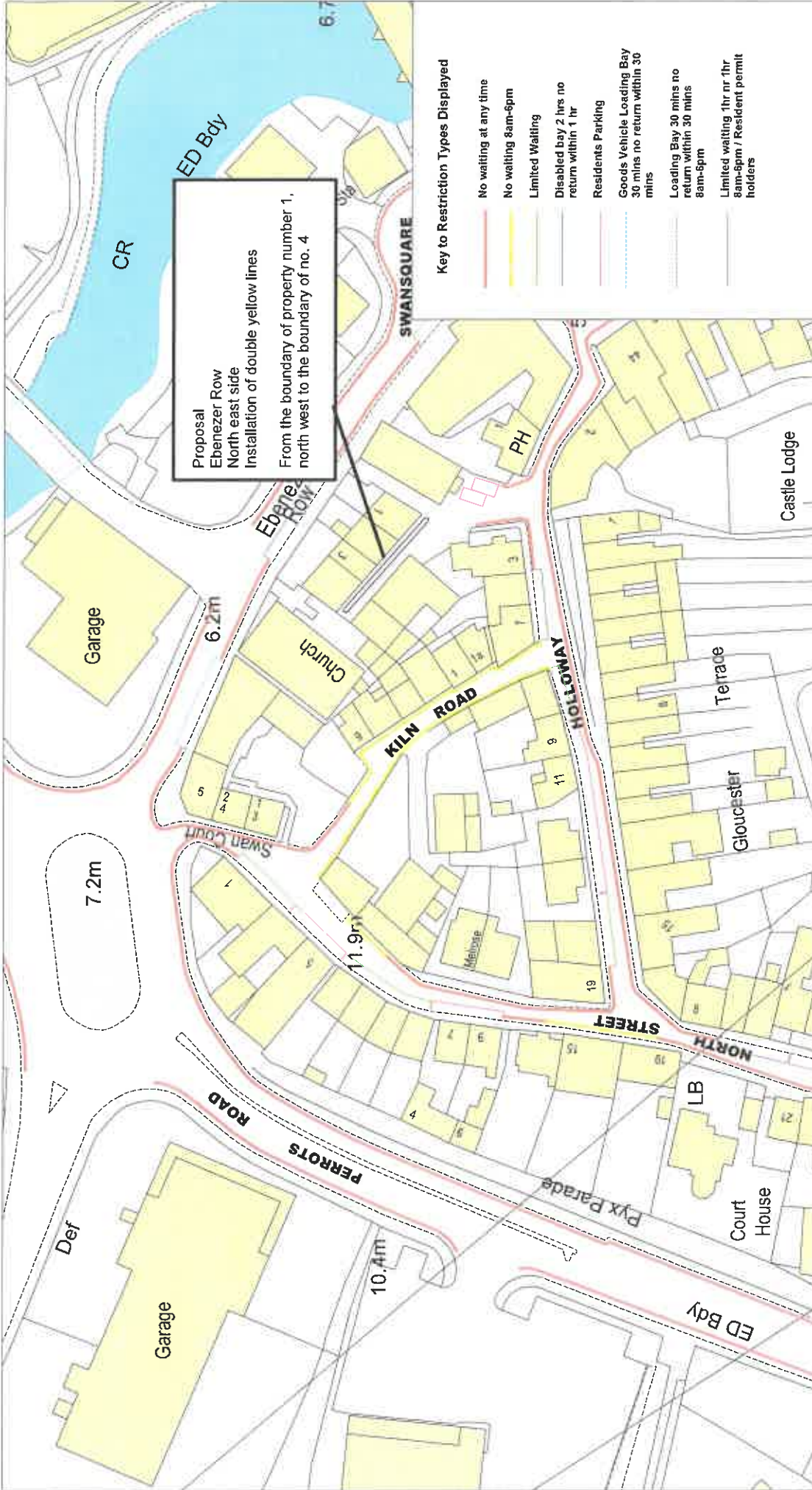
North side
 From the eastern gable end of no. 25 Cherry Grove east then north around the junction radius for 32 metres

South side
 From the junction with school pedestrian access road, west for 17 metres

Key to Restriction Types Displayed

— No waiting at any time
 — Limited waiting 30 mins no return within 30 mins 8am-6pm

 <p>PEMBROKESHIRE COUNTY COUNCIL Ieuan Walsby B.Eng (Hons), C.Eng, M.Mech.E., M.C.I.B.S.L. Director of Transportation and Environment Pembroke County Council Haverfordwest Pembrokeshire SA61 1TP Tel: 01437 765551 Fax: 01437 765451</p>		<p>© Crown copyright. All rights reserved Pembroke County Council Licence No. 100023444 2024</p>	
SCALE	1 : 1500	DRAWING No.	13/09/2024
DATE		DRAWN BY	
<p>Proposed waiting restrictions Cherry Grove, onto Queensway, Haverfordwest</p>			



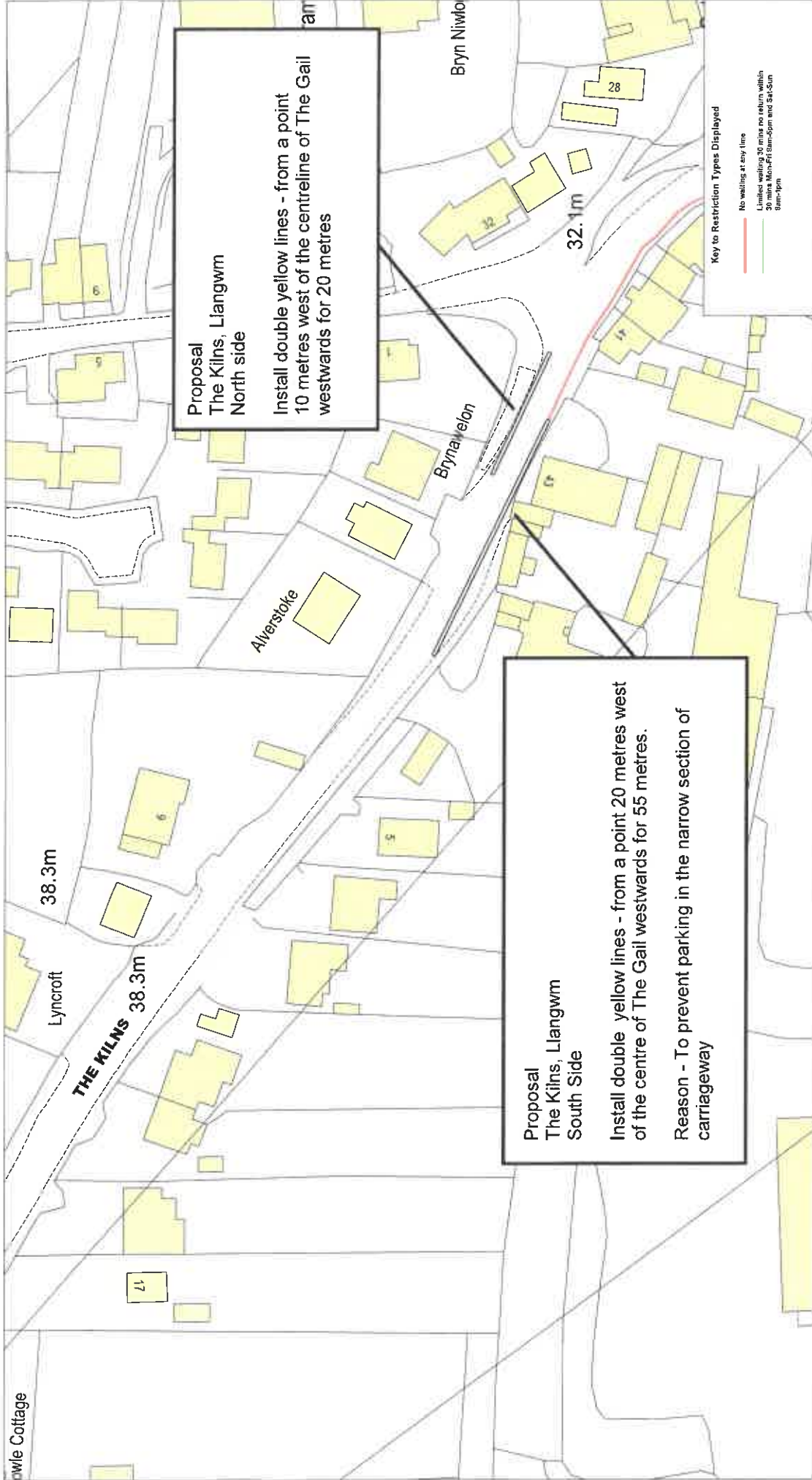
SCALE	1 : 1000
DATE	01/10/2024
DRAWING No.	
DRAWN BY	

© Crown copyright. All rights reserved
 Pembroke County Council
 Licence No. 100623344 2024

**Proposed waiting restrictions
 Ebenezer Row, Haverfordwest**



PEMBROKESHIRE COUNTY COUNCIL
 Iwan Westley
 B.Eng (Hons), C.Eng, M.I.Mech.E., M.C.I.B.S.E.
 Director of Transportation and Environment
 Pembroke County Council
 County Hall
 Haverfordwest
 Pembroke
 SA61 1TP
 Tel: 01323 765151
 Fax: 01323 769351



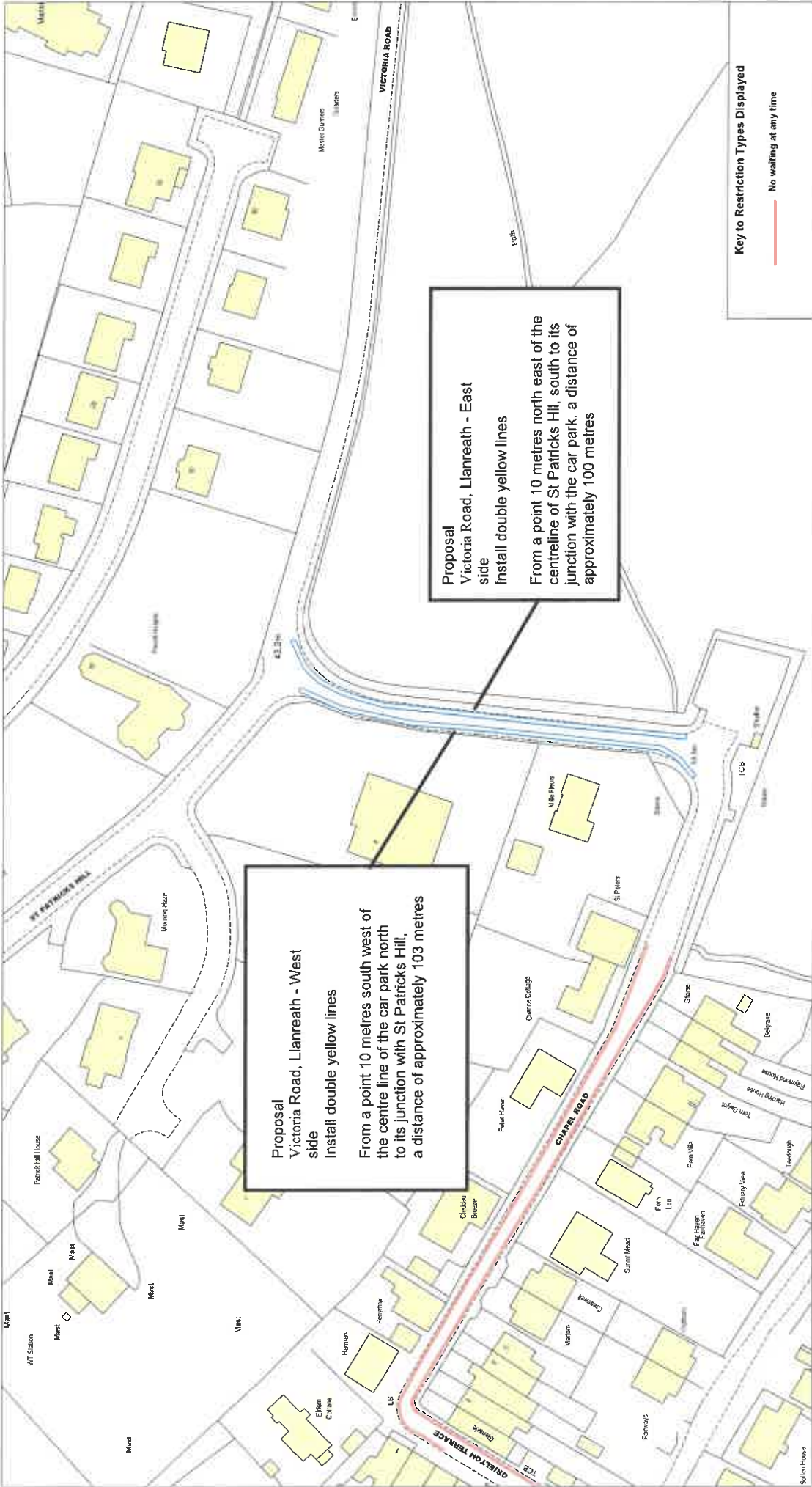
SCALE	1 : 1000
DATE	29/07/2024
DRAWING No.	
DRAWN BY	

© Crown copyright. All rights reserved
 Pembrokeshire County Council
 Licence No. 100023344 2024

Proposed waiting restrictions
 The Kilns
 Llangwm



PEMBROKESHIRE COUNTY COUNCIL
 Ian Wesley
 B.Eng (Hons), C.Eng, M.IMEch.E., M.C.E.B.S.E.
 Director of Transportation and Environment
 Pembrokeshire County Council
 Haverfordwest
 Pembrokeshire
 SA61 1TP
 T: 01323 765654
 Fax: 01323 765651



SCALE	1 : 1250
DATE	30/08/2024
DRAWING No.	
DRAWN BY	

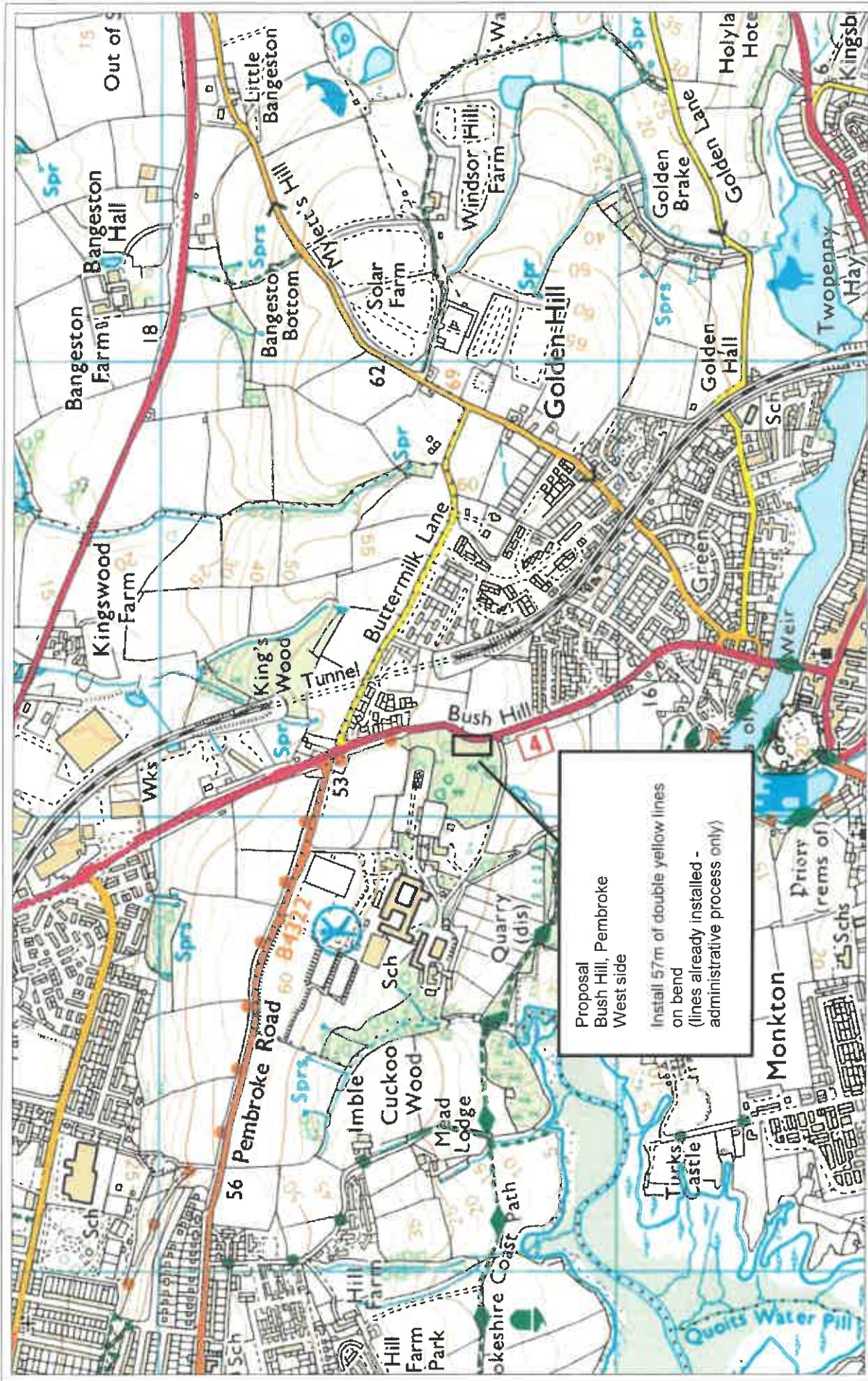
© Crown copyright. All rights reserved
 Pembrokeshire County Council
 Licence No. 10023344 2024

Proposed double yellow lines
Chapel Road, Llanreath, Pembroke Dock



PEMBROKESHIRE COUNTY COUNCIL
 Ian Woolley
 B.Eng (Hons), C.Eng, M.I.Mech.E., M.C.I.B.S.E.
 Director of Transportation and Environment
 Pembrokeshire County Council
 Havantorwest
 Pembrokeshire
 Tel: 01323 765651
 Fax: 01323 789431

[Signature]



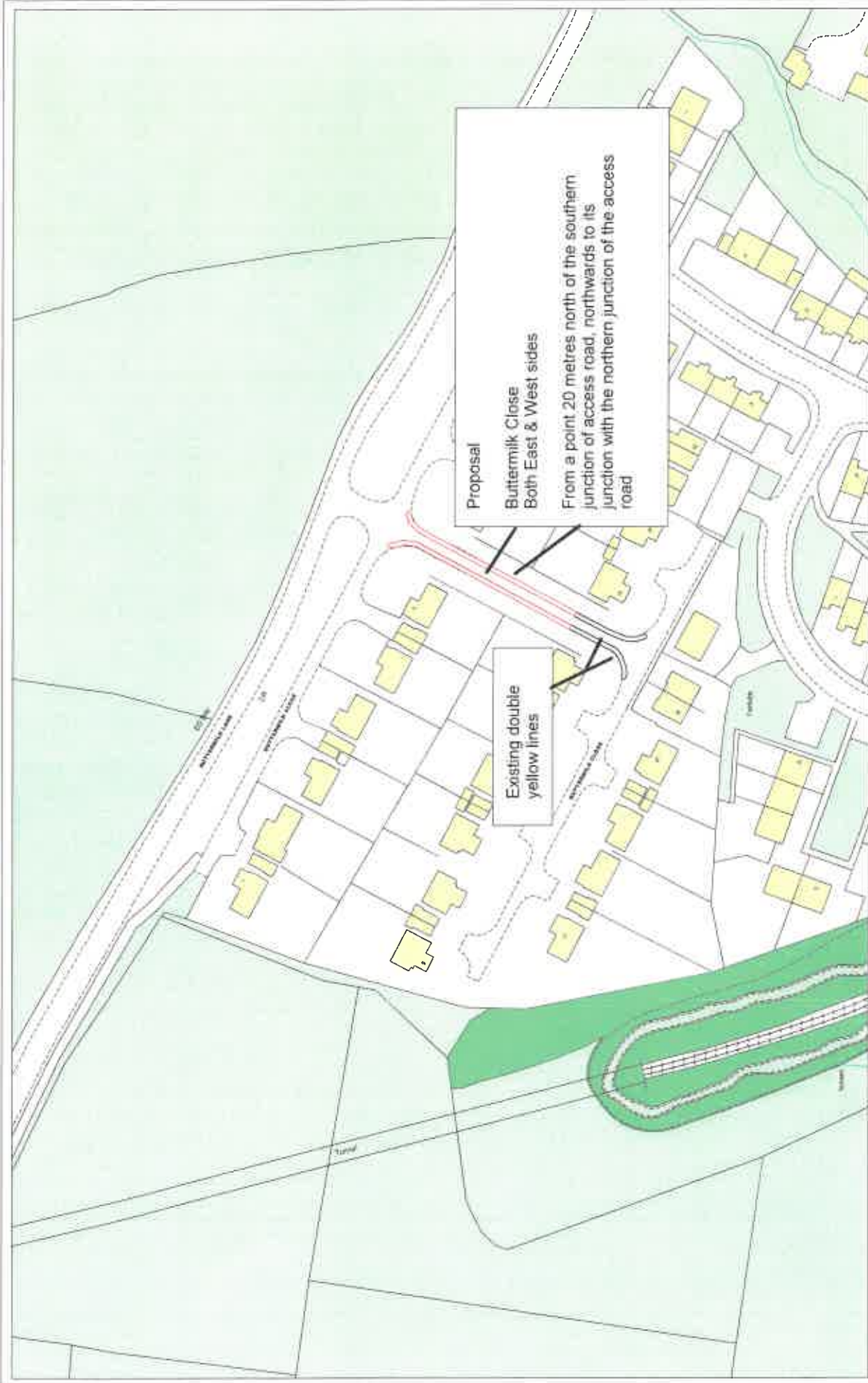
Pembrokeshire County Council
 Directorate of Transportation and Environment
 County Hall
 Haverfordwest
 SA61 1TP

[Signature]

Proposed double yellow line waiting restrictions
 Bush Hill, Pembroke

Reproduced from the Ordnance Survey mapping with the
 permission of the Controller of Her Majesty's Stationery Office.
 Crown Copyright.

Unauthorised reproduction infringes Crown Copyright and
 may lead to prosecution or civil proceedings.
 Pembrokeshire CC - Licence Number 100023344.



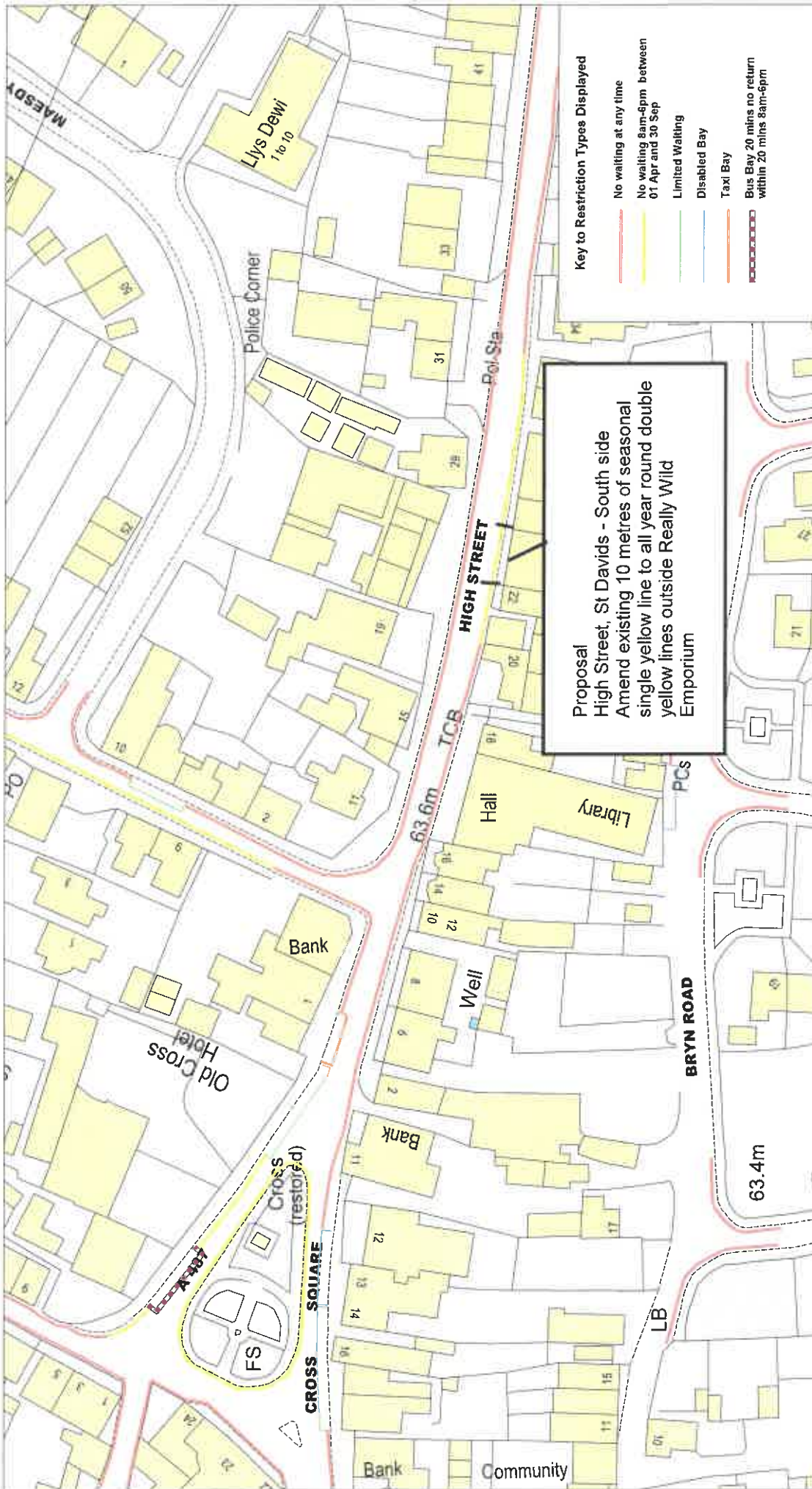
Pembrokeshire County Council
 Directorate of Transportation and Environment
 County Hall
 Haverfordwest
 SA61 1TP

[Handwritten signature]

Proposed waiting restrictions
 Buttermilk Close
 Pembroke

Reproduced from the Ordnance Survey mapping with the permission of the Controller of Her Majesty's Stationery Office.
 Crown Copyright.

Unauthorised reproduction infringes Crown Copyright and may lead to prosecution or civil proceedings.
 Pembrokeshire CC - Licence Number 100023344.



Proposal
 High Street, St Davids - South side
 Amend existing 10 metres of seasonal
 single yellow line to all year round double
 yellow lines outside Really Wild
 Emporium

- Key to Restriction Types Displayed**
- No waiting at any time
 - No waiting 8am-6pm between 01 Apr and 30 Sep
 - Limited Waiting
 - Disabled Bay
 - Taxi Bay
 - - - Bus Bay 20 mins no return within 20 mins 8am-6pm

SCALE	1 : 1000
DATE	07/10/2024
DRAWING No.	
DRAWN BY	

© Crown copyright. All rights reserved
 Pembrokeshire County Council
 Licence No. 10023344 2024

Selected map area



PEMBROKESHIRE COUNTY COUNCIL
 Ian Wexley
 B.Eng (Hons), C.Eng, M.I.Mech.E., M.C.I.B.S.E.
 Director of Transportation and Environment
 Pembrokeshire County Council
 County Hall
 Haverfordwest
 Pembrokeshire
 SA61 1TP
 Tel: 01323 765551
 Fax: 01323 765491



Proposal
 Catherine St, St Davids
 South East side


 Install double yellow line
 waiting restrictions from jct of Ramsay Gardens
 north east for 10 metres

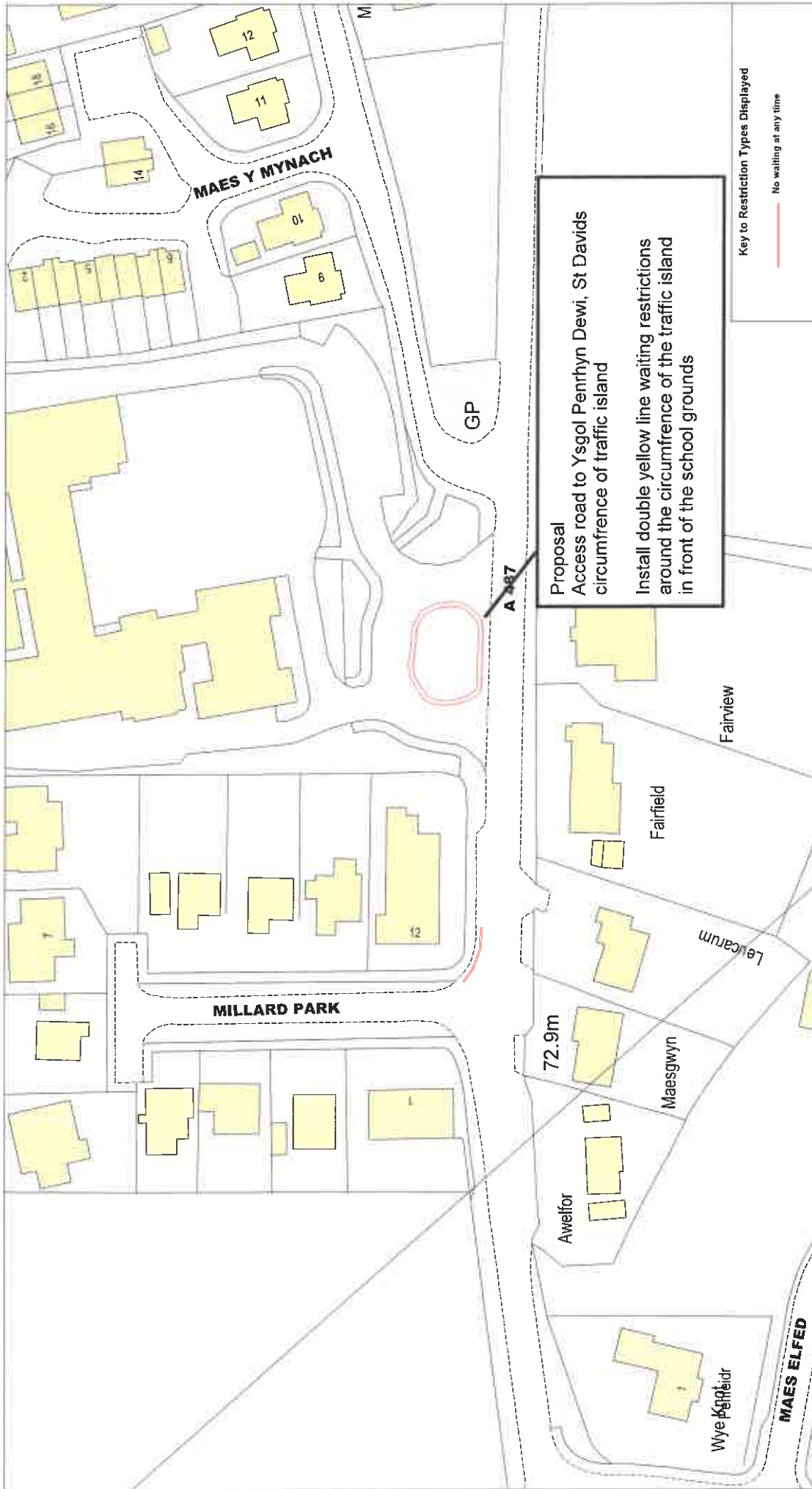
Reproduced from the Ordnance Survey mapping with the
 permission of the Controller of Her Majesty's Stationery Office.
 Crown Copyright.

Unauthorised reproduction infringes Crown Copyright and
 may lead to prosecution or civil proceedings.
 Pembrokehire CC - Licence Number 100023344.

Proposed waiting restrictions
 Catherine Street, St Davids

Pembrokehire County Council
 Directorate of Transportation and Environment
 County Hall
 Haverfordwest
 SA61 1TP





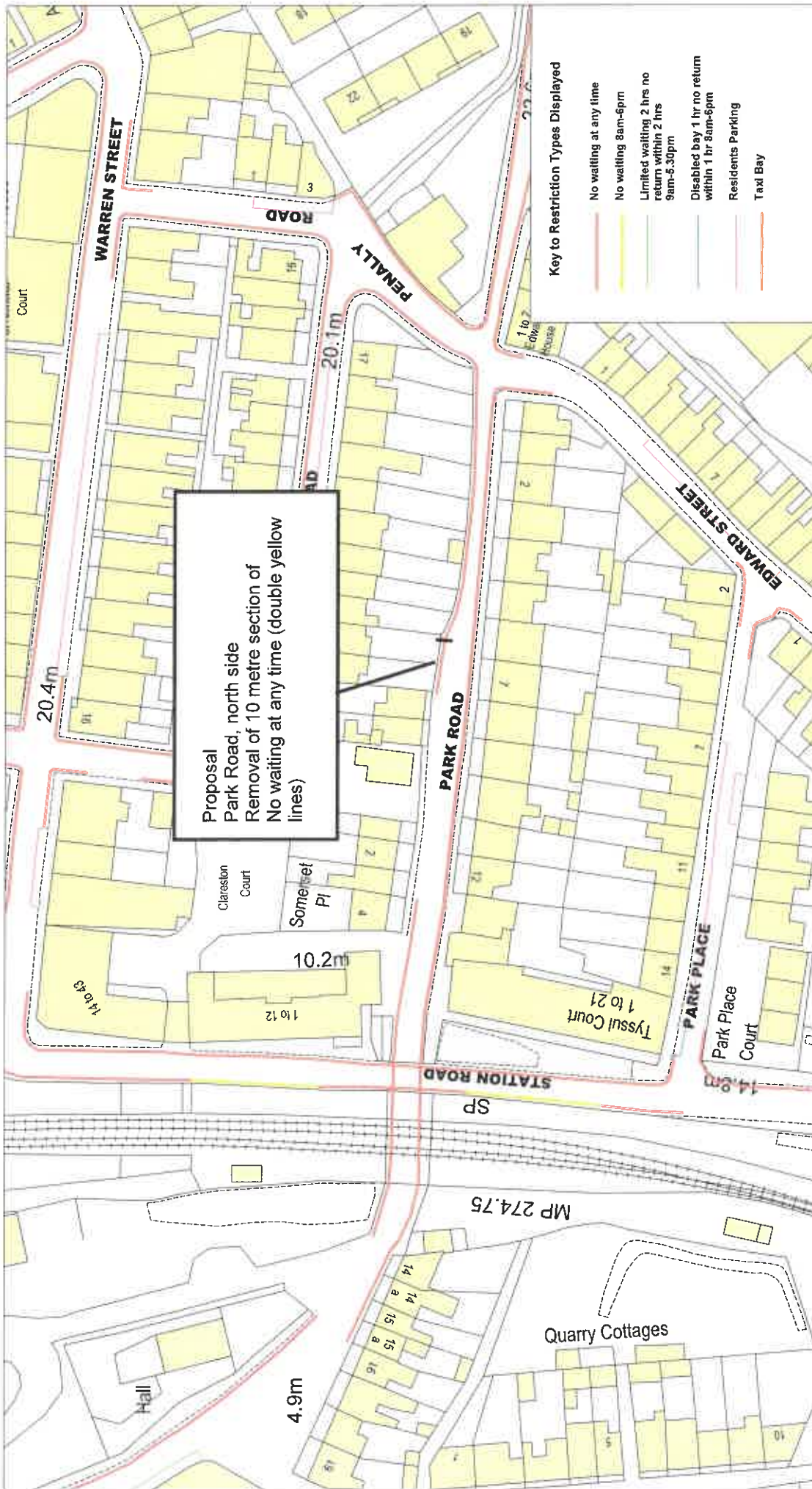
SCALE	1 : 1000
DATE	01/10/2024
DRAWING No.	
DRAWN BY	

© Crown copyright. All rights reserved
 Pembrokeshire County Council
 Licence No. 100023344 2024

Access Road to Ysgol Penrhyn Dewi, St Davids
 Proposed waiting restrictions



PEMBROKESHIRE COUNTY COUNCIL
 Iwan Westley
 B.Eng (Hons), C.Eng., M.I.Mech.E., M.C.I.B., S.E.
 Director of Transportation and Environment
 Pembrokeshire County Council
 County Hall
 Haverfordwest
 Pembrokeshire
 SA61 1YF 764551
 Tel: 01437 764551
 Fax: 01437 769451



SCALE	1 : 1000
DATE	17/10/2024
DRAWING No.	
DRAWN BY	

© Crown copyright. All rights reserved
 Pembrokeshire County Council
 Licence No. 100023344 2024

Park Road, Tenby
 Proposed removal of section of Double yellow lines

[Handwritten Signature]



PEMBROKESHIRE COUNTY COUNCIL
 Ian Wesley
 B.Eng (Hons), C.Eng, M.I. Mech.E., M. C.I.B.S.E.
 Director of Transportation and Environment
 Pembrokeshire County Council
 Havrefield
 Pembrokeshire
 SA61 1TP
 Tel: 01323 764551
 Fax: 01323 764551