

**DATED 19<sup>TH</sup> DAY OF SEPTEMBER 2011**

**PEMBROKESHIRE COUNTY COUNCIL  
(OFF-STREET PARKING PLACES)  
(CONSOLIDATION) ORDER 2011  
(VARIATION NO. 1)**

**Pembrokeshire County Council  
County Hall  
Haverfordwest  
Pembrokeshire SA61 1TP**

**THE PEMBROKESHIRE COUNTY COUNCIL**  
**(OFF-STREET PARKING PLACES) (CONSOLIDATION) ORDER 2011**  
**(VARIATION NO. 1)**

Pembrokeshire County Council in exercise of its powers under Sections 32(1) and 35(1) and Part IV of Schedule 9 to the Road Traffic Regulation Act 1984, and of all other enabling powers of the Act and after consulting the Chief Officer of Police in accordance with Part III of Schedule 9 to the Act, hereby make the following Order:-

This Order shall come into operation on the 22<sup>nd</sup> day of September 2011 and may be cited as the Pembrokeshire County Council (Off-Street Parking Places) (Consolidation) Order (Variation No. 1).


The Schedule ("the Schedule") to the Pembrokeshire County Council (Off -Street Parking Places) (Consolidation) Order 2011 which came into operation on the 1<sup>st</sup> day of February 2011 and shall be varied as follows:-

1. To introduce car parks at locations 3A, 6A, 11A, 21A, 24A, 26A and 39A.
2. To introduce charges at car parks 12 and 28.
3. To introduce a new car park at 40A and implement charges.

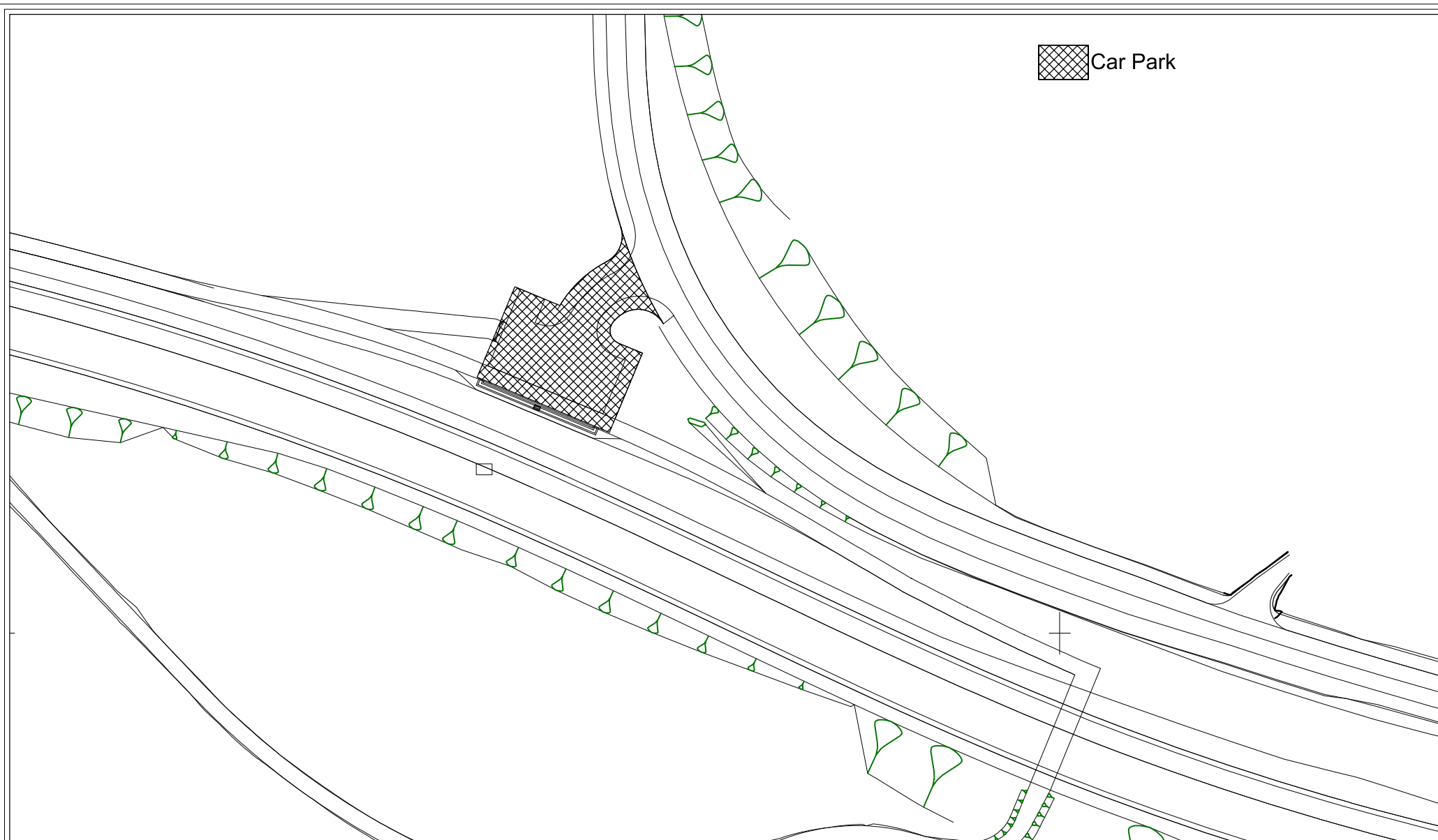
Item	Name of Parking Place	Position in which a Vehicle may wait	Class Of Vehicle	Hours and Days of Operation of Parking Place	Max. Period for which a Vehicle may wait	Proposed Initial Scale Of Charges Per Parking Place
[1]	[2]	[3]	[4]	[5]	[6]	[7]
3A	Canaston Bridge	Wholly within a parking bay	1, 2, 3, 4 & 5	All hours on each day of the year	24 Hours	No Charge
6A	Eglwysrwrw	Wholly within a parking bay	1, 2, 3, 4 & 5	All hours on each day of the year	24 Hours	No Charge
11A	Marine Walk, Fishguard	Wholly within a parking bay	1, 2, 3, 4 & 5	All hours on each day of the year	24 Hours	No Charge
12	The Parrog Goodwick	Wholly within a parking bay	1, 2, 3, 4, 5, 6 & 9  10  11	All hours on each day of the year   All hours on each day of the year	24 Hours   24 Hours	Up to 2 hrs - 30p Up to 4 hrs - 50p Daily - £1.00 (Seasonal charges) £50.00 per annum £100.00 per annum
21A	Rear of Dew Street (former swimming pool) Haverfordwest	Wholly within a parking bay	1, 2, 3, 4, 5 & 8	All hours on each day of the year	24 Hours	No Charge
24A	Prendergast, Haverfordwest	Wholly within a parking bay	1, 2, 3, 4 & 5	All hours on each day of the year	24 Hours	PCC Permit Holders Only – No Charge
26A	Riverside Market (Hole in Wall) Haverfordwest	Wholly within a parking bay	1, 2, 3, 4 & 5	All hours on each day of the year	1 Hour, 8am to 6pm No return within 1 hour	No Charge
28	Scotchwell, Haverfordwest	Wholly within a parking bay	1, 2, 3, 4 & 5	All hours on each day of the year	24 Hours	Up to 4 hrs – 50p Daily – 80p
39A	St Annes Road, Hakin, Milford Haven	Wholly within a parking bay	1, 2, 3, 4 & 5	All hours on each day of the year	24 Hours	No Charge
40A	Townsmoor, (former playground) Narberth.	Wholly within a parking bay	1, 2, 3, 4 & 5	All hours on each day of the year	24 Hours	Up to 2 hrs – 40p Up to 4 hrs – 50p Daily - £1.00

**GIVEN** under the Common Seal of the Pembrokeshire County Council this 19<sup>th</sup> day of September Two Thousand and Eleven.

**THE COMMON SEAL of PEMBROKESHIRE COUNTY COUNCIL** was hereunto affixed  
in the presence of:

  
Authorised Signatory





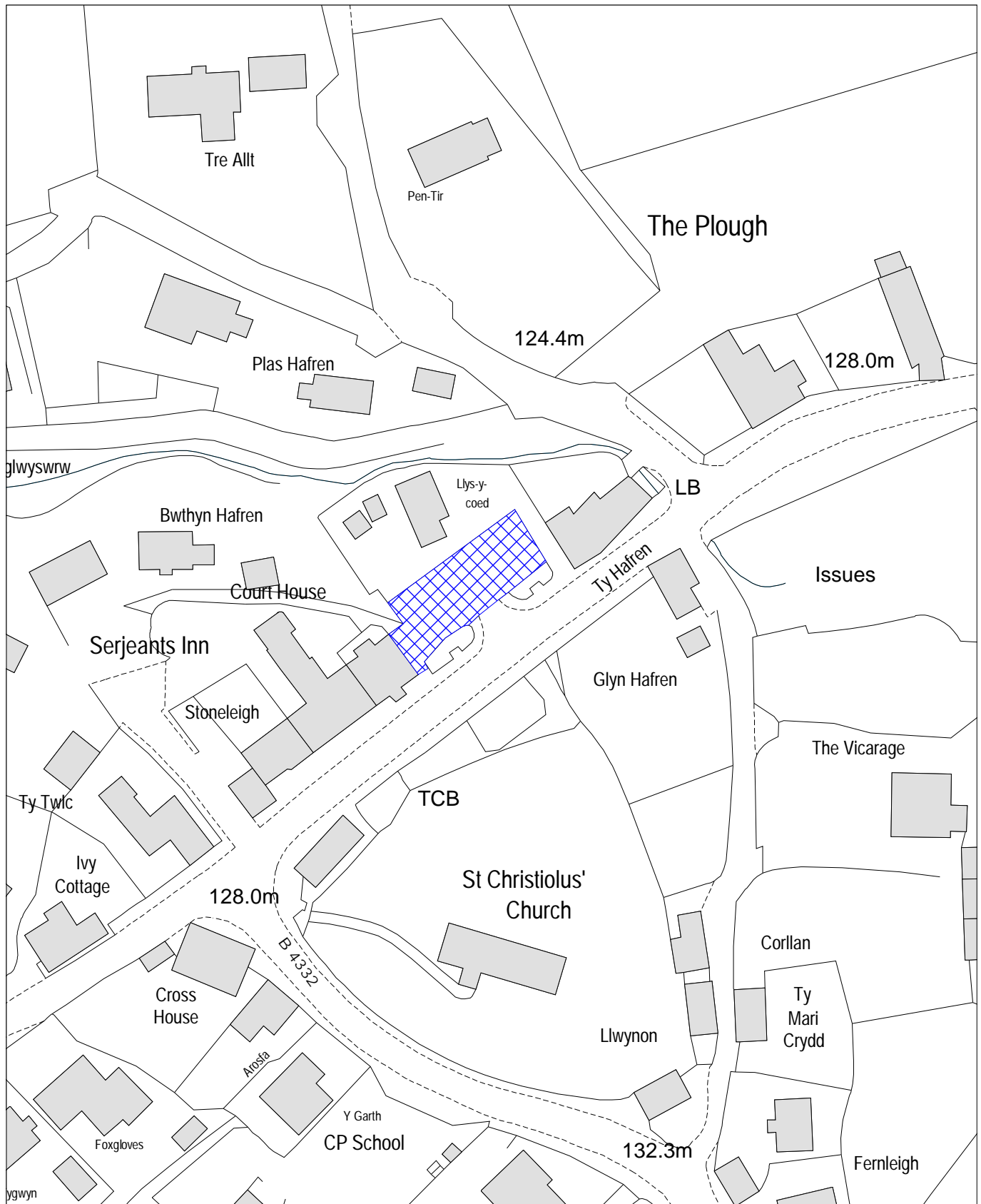
Pembrokeshire County Council  
 Directorate of Transportation and Environment  
 County Hall  
 Haverfordwest  
 SA61 1TP

Car Park  
 Canaston Bridge

Scale:	1:1000	Date:	July 2011
--------	--------	-------	-----------

Reproduced from the Ordnance Survey mapping with the permission of the Controller of Her Majesty's Stationery Office.  
 Crown Copyright.

Unauthorised reproduction infringes Crown Copyright and may lead to prosecution or civil proceedings.  
 Pembrokeshire CC - Licence Number 100023344



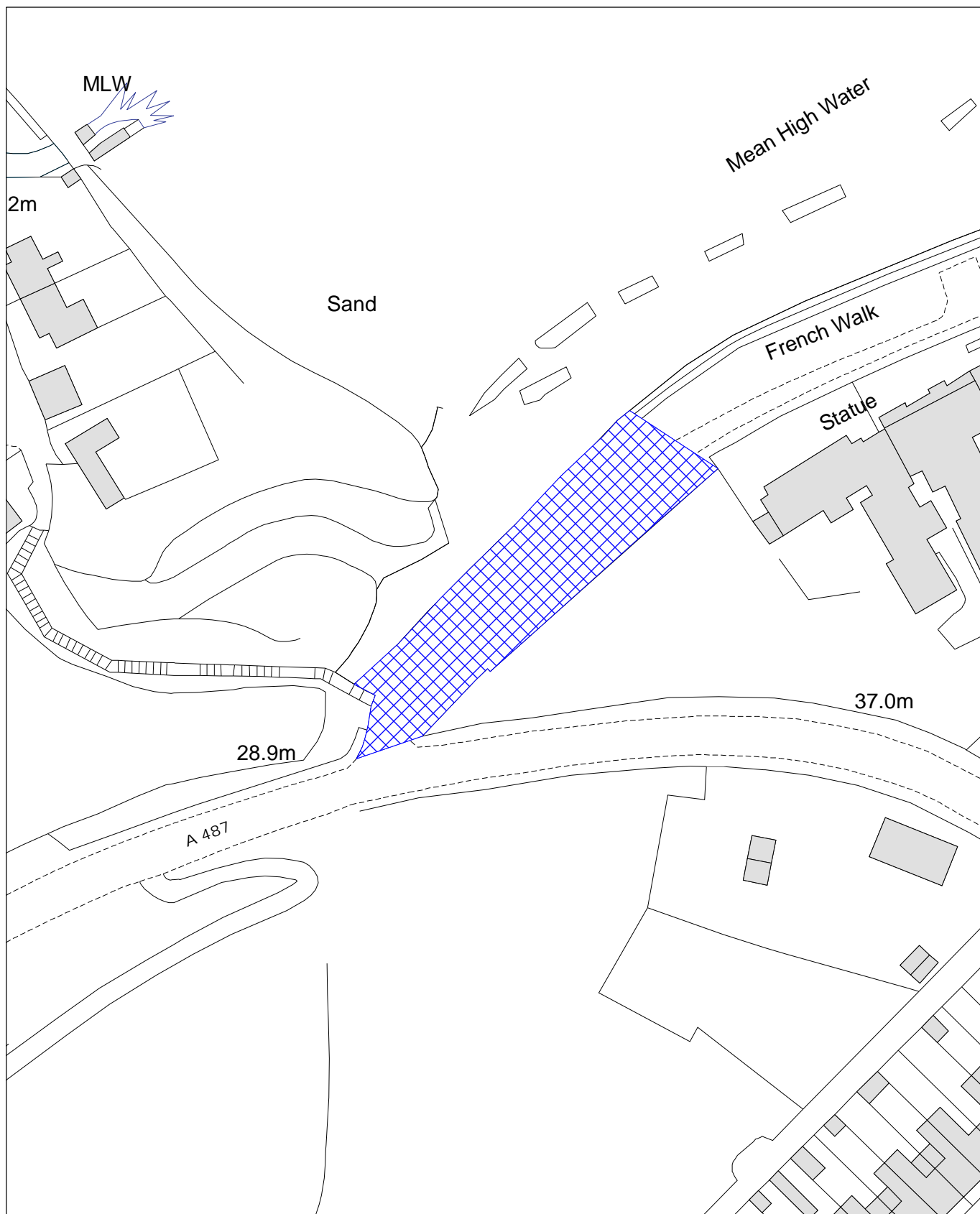
Pembrokeshire County Council  
 Directorate of Transportation & Environment  
 County Hall  
 Haverfordwest  
 SA61 1TP

Car Park  
 A487 Eglwyswrw

Scale: 1:1000

Date: February 2011

Reproduced from the Ordnance Survey mapping with the permission of the Controller of Her Majesty's Stationery Office. Crown Copyright.  
 Unauthorised reproduction infringes Crown Copyright and may lead to prosecution or civil proceedings.  
 Pembrokeshire CC - Licence Number 100023344.



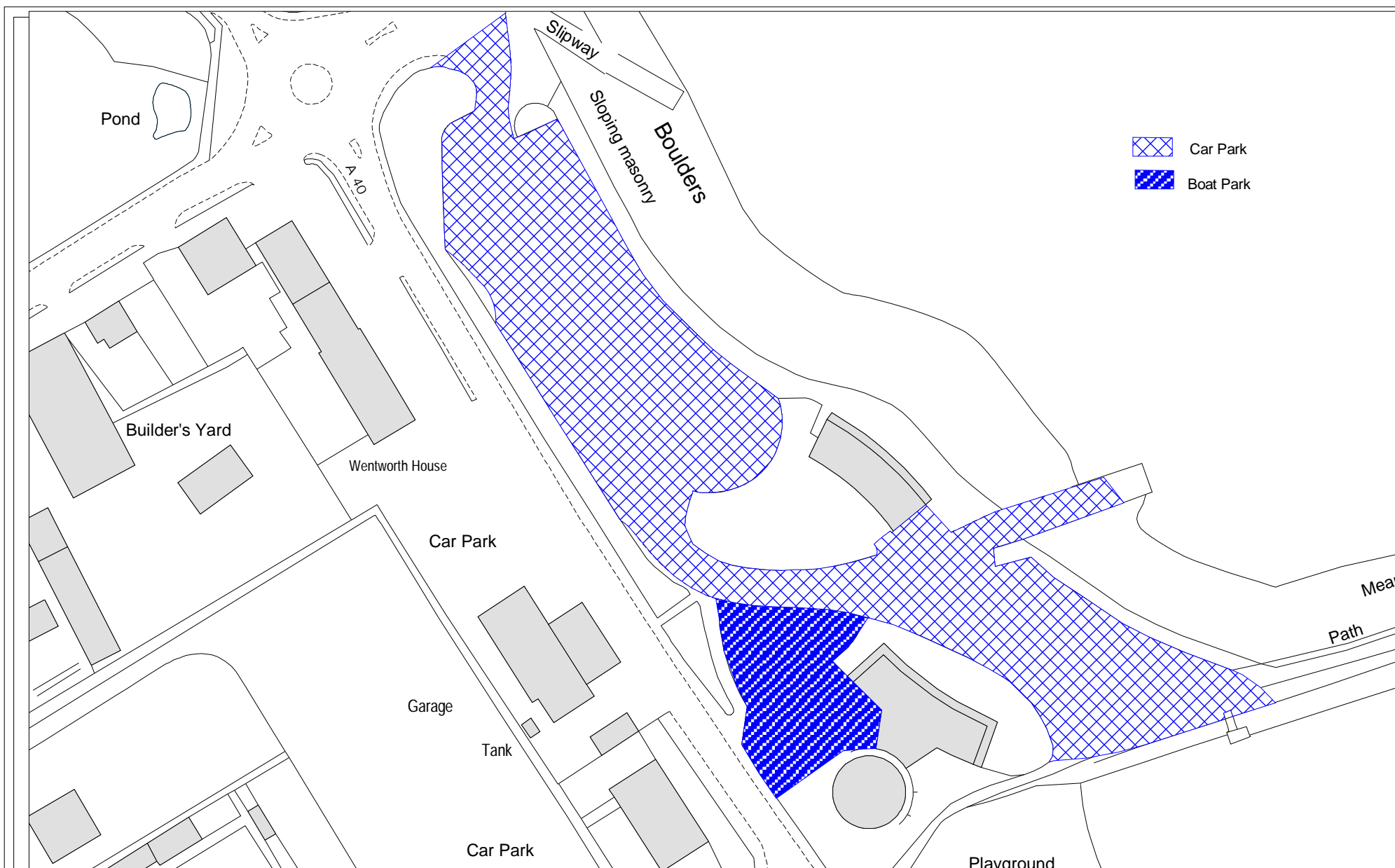
Pembrokeshire County Council  
 Directorate of Transportation & Environment  
 County Hall  
 Haverfordwest  
 SA61 1TP

Car Park  
 Marine Walk  
 Fishguard

Scale: 1:1000

Date: February 2011

Reproduced from the Ordnance Survey mapping with the permission of the Controller of Her Majesty's Stationery Office. Crown Copyright.  
 Unauthorised reproduction infringes Crown Copyright and may lead to prosecution or civil proceedings.  
 Pembrokeshire CC - Licence Number 100023344.



Pembrokeshire County Council  
Directorate of Transportation and Environment  
County Hall  
Haverfordwest  
SA61 1TP

Car Park/Boat Park  
The Parrog  
Goodwick

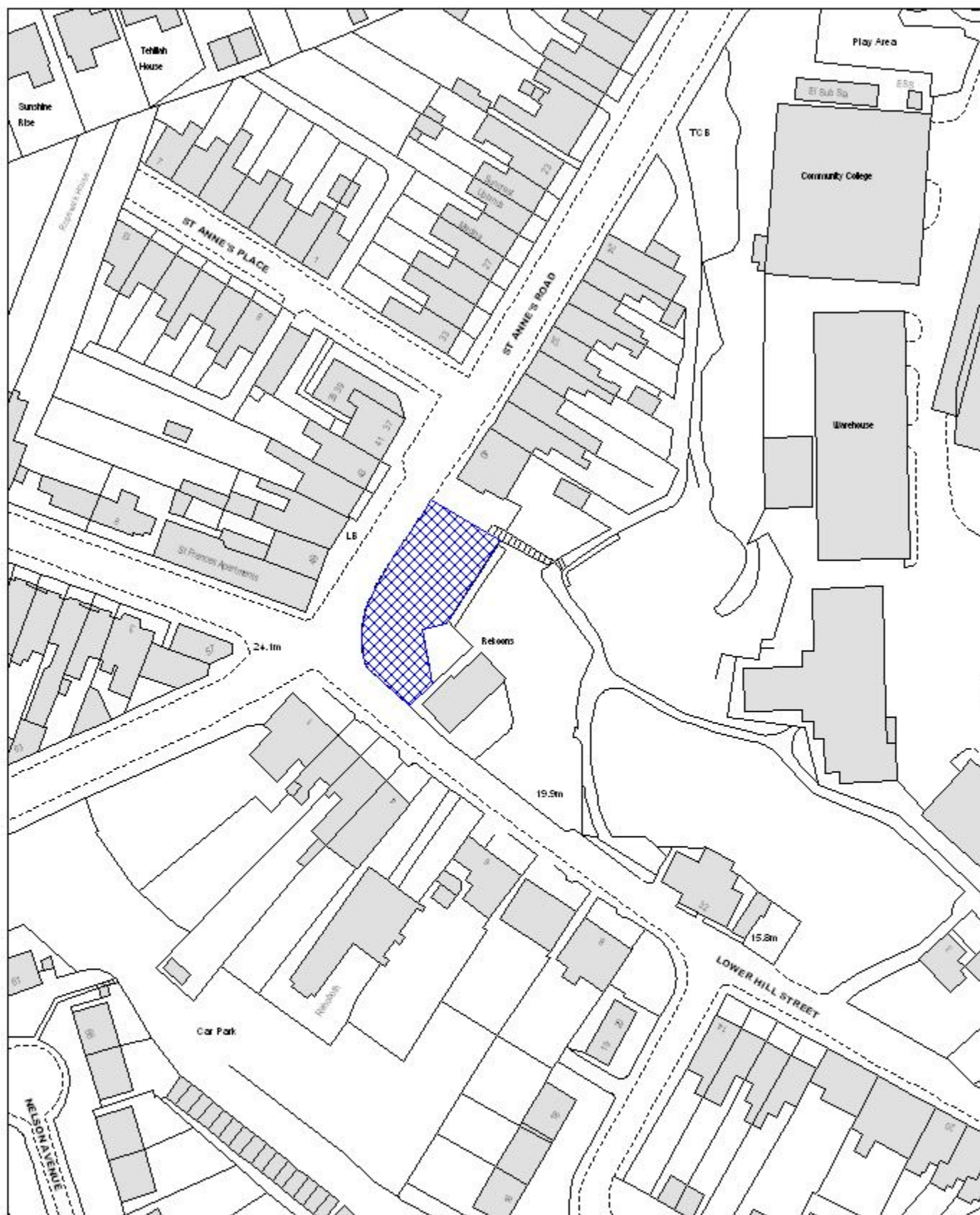
Scale: 1:1250

Date: July 2011

Reproduced from the Ordnance Survey mapping with the permission of the Controller of Her Majesty's Stationery Office.  
Crown Copyright.

Unauthorised reproduction infringes Crown Copyright and may lead to prosecution or civil proceedings.  
Pembrokeshire CC - Licence Number 100023344.





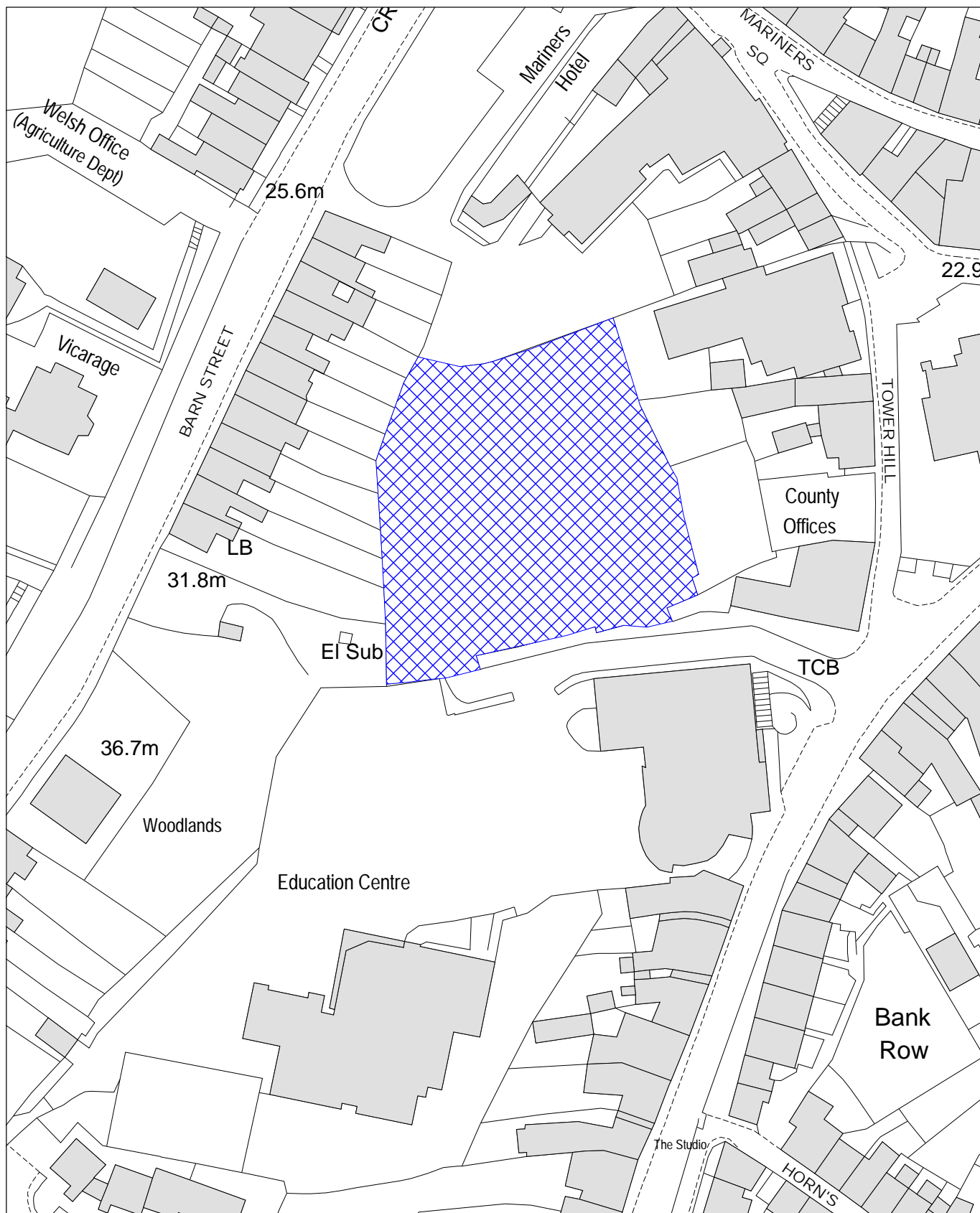
Pembrokeshire County Council  
 Directorate of Transportation & Environment  
 County Hall  
 Haverfordwest  
 SA61 1TP

Car Park  
 St Annes Road  
 Hakin, Milford Haven

Scale: Not to Scale

Date: July 2011

Reproduced from the Ordnance Survey mapping with the permission of the Controller of Her Majesty's Stationery Office. Crown Copyright.  
 Unauthorised reproduction infringes Crown Copyright and may lead to prosecution or civil proceedings.  
 Pembrokeshire CC - Licence Number 100023344.



Pembrokeshire County Council  
 Directorate of Transportation & Environment  
 County Hall  
 Haverfordwest  
 SA61 1TP

Car Park  
 Dew Street (Rear of Library)  
 Haverfordwest

Scale: 1:1000

Date: February 2011

Reproduced from the Ordnance Survey mapping with the permission of the Controller of Her Majesty's Stationery Office. Crown Copyright.  
 Unauthorised reproduction infringes Crown Copyright and may lead to prosecution or civil proceedings.  
 Pembrokeshire CC - Licence Number 100023344.





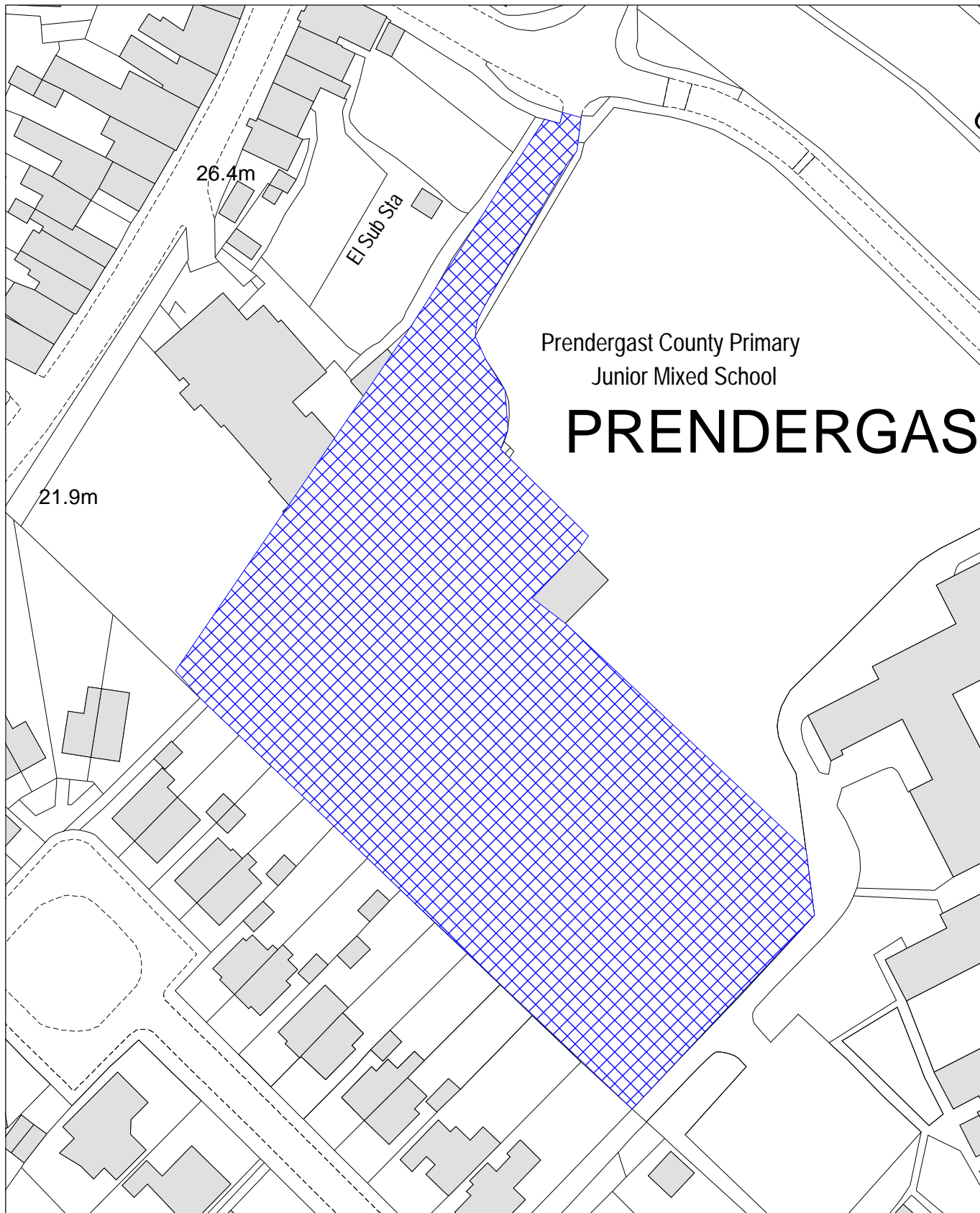
Pembrokeshire County Council  
 Directorate of Transportation & Environment  
 County Hall  
 Haverfordwest  
 SA61 1TP

Car Park  
 Hole in Wall  
 Haverfordwest

Scale: 1:1000

Date: February 2011

Reproduced from the Ordnance Survey mapping with the permission of the Controller of Her Majesty's Stationery Office. Crown Copyright.  
 Unauthorised reproduction infringes Crown Copyright and may lead to prosecution or civil proceedings.  
 Pembrokeshire CC - Licence Number 100023344.



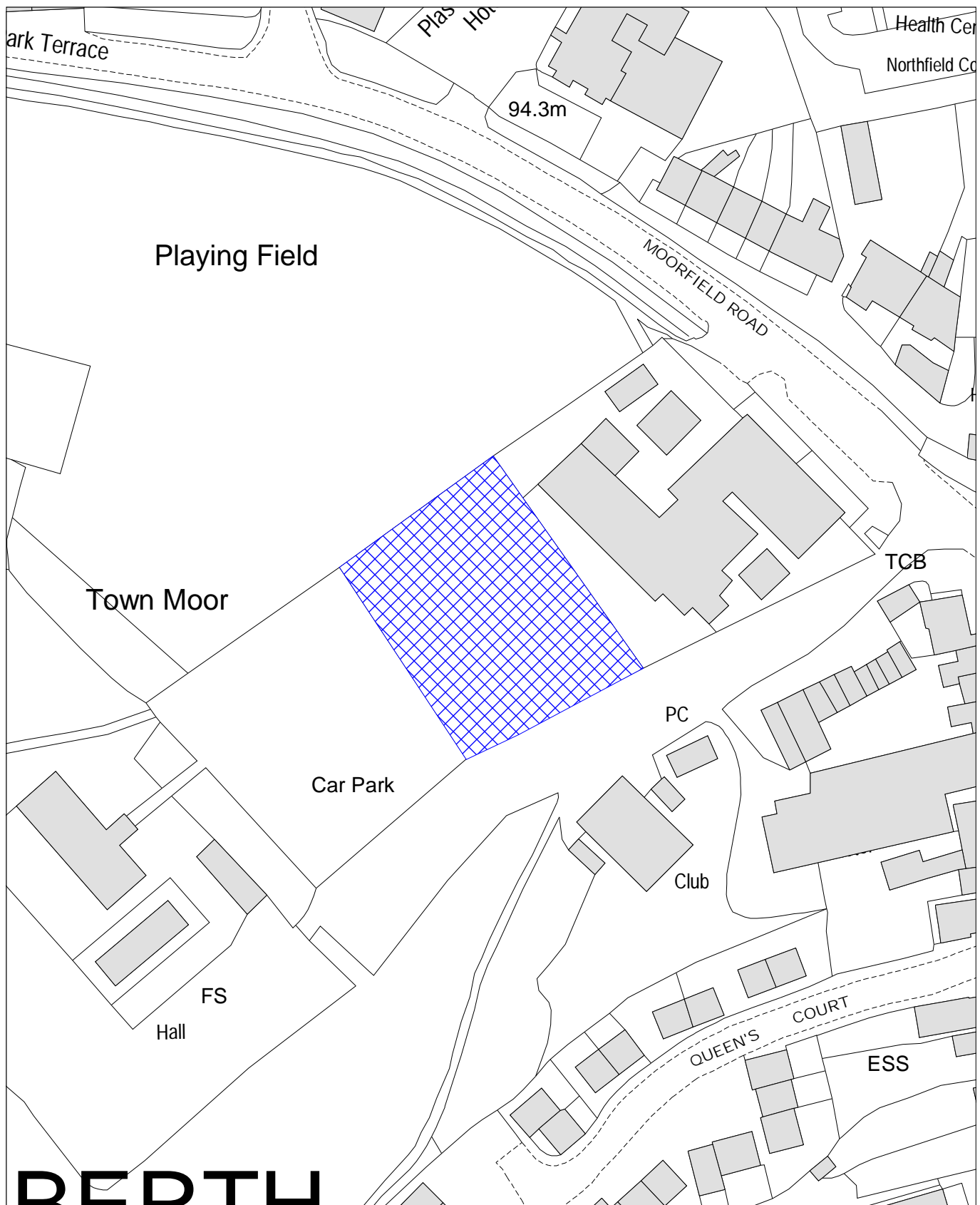
Pembrokeshire County Council  
 Directorate of Transportation & Environment  
 County Hall  
 Haverfordwest  
 SA61 1TP

Car Park  
 Prendergast  
 Haverfordwest

Scale: 1:1000

Date: February 2011

Reproduced from the Ordnance Survey mapping with the permission of the Controller of Her Majesty's Stationery Office. Crown Copyright.  
 Unauthorised reproduction infringes Crown Copyright and may lead to prosecution or civil proceedings.  
 Pembrokeshire CC - Licence Number 100023344.



Pembrokeshire County Council  
 Directorate of Transportation & Environment  
 County Hall  
 Haverfordwest  
 SA61 1TP

Car Park  
 The Playground  
 Townmoor Narberth

Scale: 1:1000

Date: February 2011

Reproduced from the Ordnance Survey mapping with the permission of the Controller of Her Majesty's Stationery Office. Crown Copyright.  
 Unauthorised reproduction infringes Crown Copyright and may lead to prosecution or civil proceedings.  
 Pembrokeshire CC - Licence Number 100023344.