

## **PEMBROKESHIRE COUNTY COUNCIL**

### **(PROHIBITION AND RESTRICTION OF WAITING AND LOADING AND PARKING PLACES) (CONSOLIDATION) ORDER 2011 (VARIATION NO.30) ORDER 2024**

---

The Pembrokeshire County Council ('the Council') in exercise of its powers under Sections 1, 2, 4, 32, 35, 45, 46,49, 53, 101, 102, 124 and part IV of Schedule 9 to the Road Traffic Regulation Act 1984 ("the Act") as amended, the provisions of the Traffic Management Act 2004 ("the 2004 Act") and of all other enabling powers of the Act, and after consulting the Chief Officer of Police in accordance with Part IV of Schedule 9 to the 1984 Act hereby make the following Order:-

1. This Order shall come into operation on the 2nd day of October 2024 and may be cited as the Pembrokeshire County Council (Prohibition and Restriction of Waiting and Loading and Parking Places) (Consolidation) Order 2011 (Variation No. 30) Order 2024.
2. The Pembrokeshire County Council (Prohibition and Restriction of Waiting, Loading and Parking Places) Consolidation Order 2011 ("the Consolidation Order") including the schedules contained therein and subsequent variations are hereby varied or amended as follows:-

#### **PART 1 – PRELIMINARY**

The following meaning is to be inserted under 'Interpretation'

Disabled Resident Permit Bay means a permit obtained from the council on payment of a fee for a dedicated bay, under the provision of part 8 of this Order. No other permit or blue badge would be valid for use within the proposed parking place except for the permit for which it is issued.

## **1 New Schedules**

The items listed below and provisions contained therein are to be inserted into the Schedules to the Order:

Schedule 8.8 (Disabled Resident Permit Bay), insert:-

### **1) Haverfordwest**

#### **1.1 Disabled Resident Permit Bay**

##### **Barn Street**

EASTSIDE - From the boundary of property Nos. 12 & 14 Barn Street southward for 6 metres.

##### **Cawdor Place**

NORTH EASTSIDE - From a point 6.7 m south east of the boundary of property No. 7 & 9 to a point 6 metres further south east.

##### **Trafalgar Road**

NORTHSIDE - from point 44m northeast of the centreline junction with Harrier Road. Extending northeast for 6m adjacent to the existing kerbline.

### **2) Fishguard**

#### **2.1 Disabled Resident Permit Bay**

##### **Morfa Las**

WESTSIDE – from the boundary of property Nos. 19 & 21 Morfa Las southward for 6 metres.

### **3) Milford Haven**

#### **3.1 Disabled Resident Permit Bay**

##### **Brooke Avenue**

EASTSIDE - from a point 5 metres south east of the alleyway adjacent to property No. 12 Brooke Avenue to a point 6 metres further south east.

## **Brooke Avenue**

WESTSIDE - from the boundary of property No. 5 & 7 southward for 6 metres.

## **Starbuck Road**

EASTSIDE - from the boundary of property Nos. 9 & 11 Starbuck Road to a point 6 metres southwest.

## **Trafalgar Road**

SOUTHSIDE – from a point 42 metres west of the junction with Priory Road, extending west for 6 metres.

## **4) Pembroke**

### **4.1 Disabled Resident Permit Bay**

#### **Paynter Street**

EASTSIDE - from a point 1.6 metres north of the boundary between property No. 4 & 6 Northward for 5.8 metres.

#### **Eastback**

NORTHSIDE - from the boundary of property Nos. 11 & Pembroke Antique Centre westward for 6 metres.

**GIVEN** under the Common Seal of Pembrokeshire County Council this 10<sup>th</sup> day of September, Two Thousand and Twenty Four.

**THE COMMON SEAL** of **PEMBROKESHIRE**

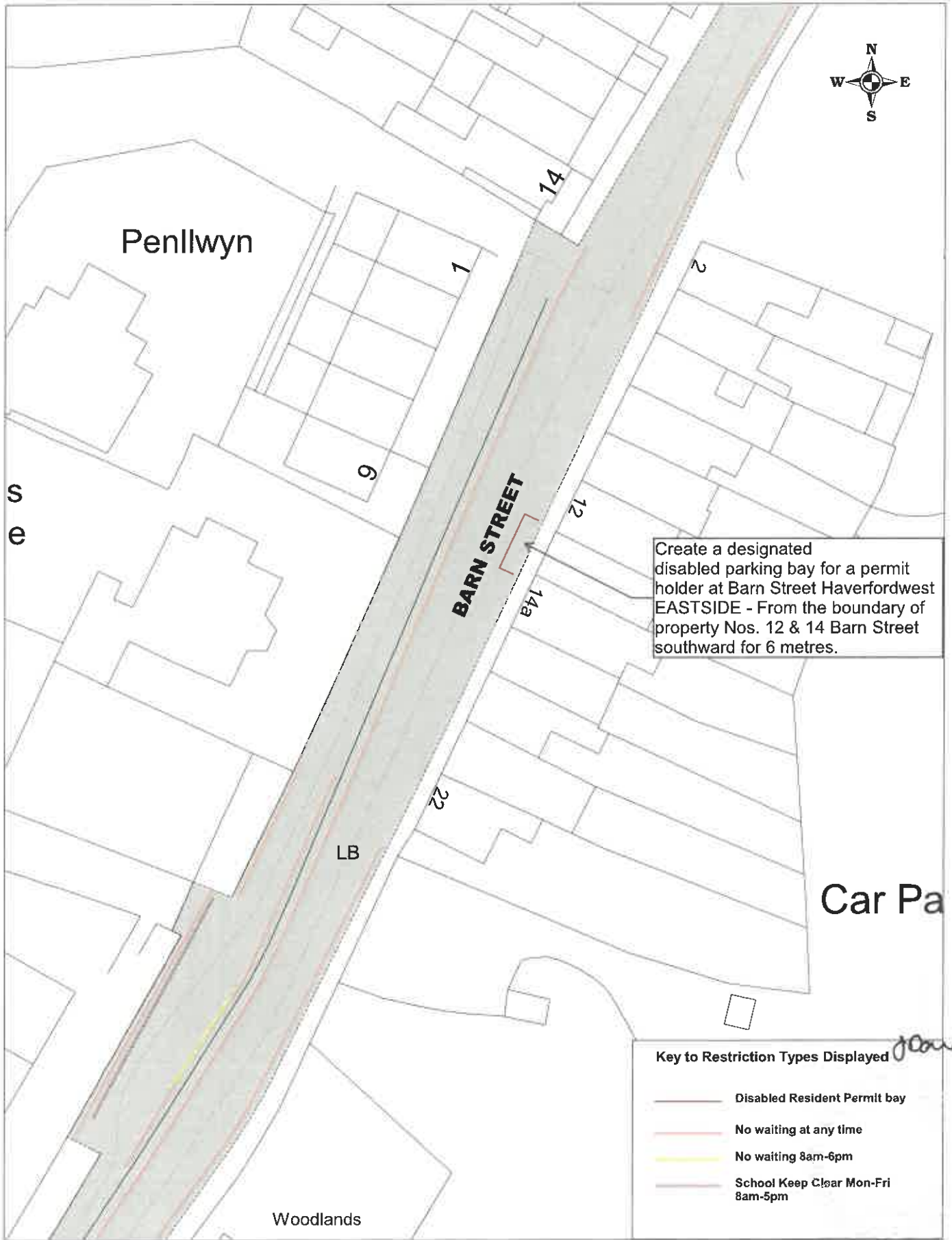
**COUNTY COUNCIL** was hereunto affixed in

the presence of:-

*Jim Dawie, SOLICITOR*

Authorised Signatory



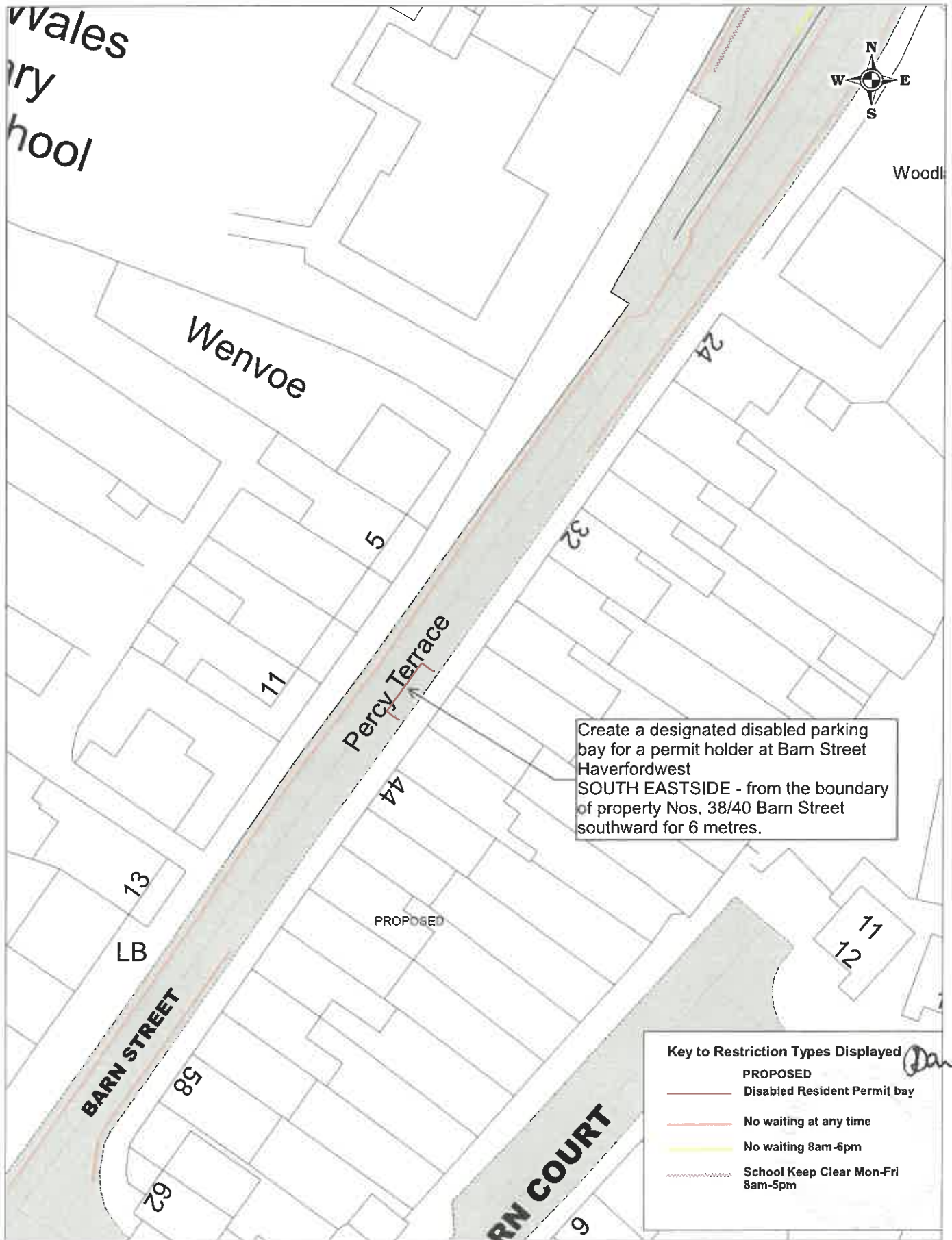


Pembrokeshire County Council  
Cyngor Sir Penfro

**PROPOSED DISABLED  
RESIDENT BAY  
BARN STREET  
HAVERFORDWEST**

© Crown copyright. All rights reserved  
Pembrokeshire County Council  
Licence No. 100023344 2024

SCALE	1 : 500
DATE	02/07/2024
DRAWING No.	A4 BARN ST HW.pdf
DRAWN BY	CW



Create a designated disabled parking bay for a permit holder at Barn Street Haverfordwest SOUTH EASTSIDE - from the boundary of property Nos. 38/40 Barn Street southward for 6 metres.



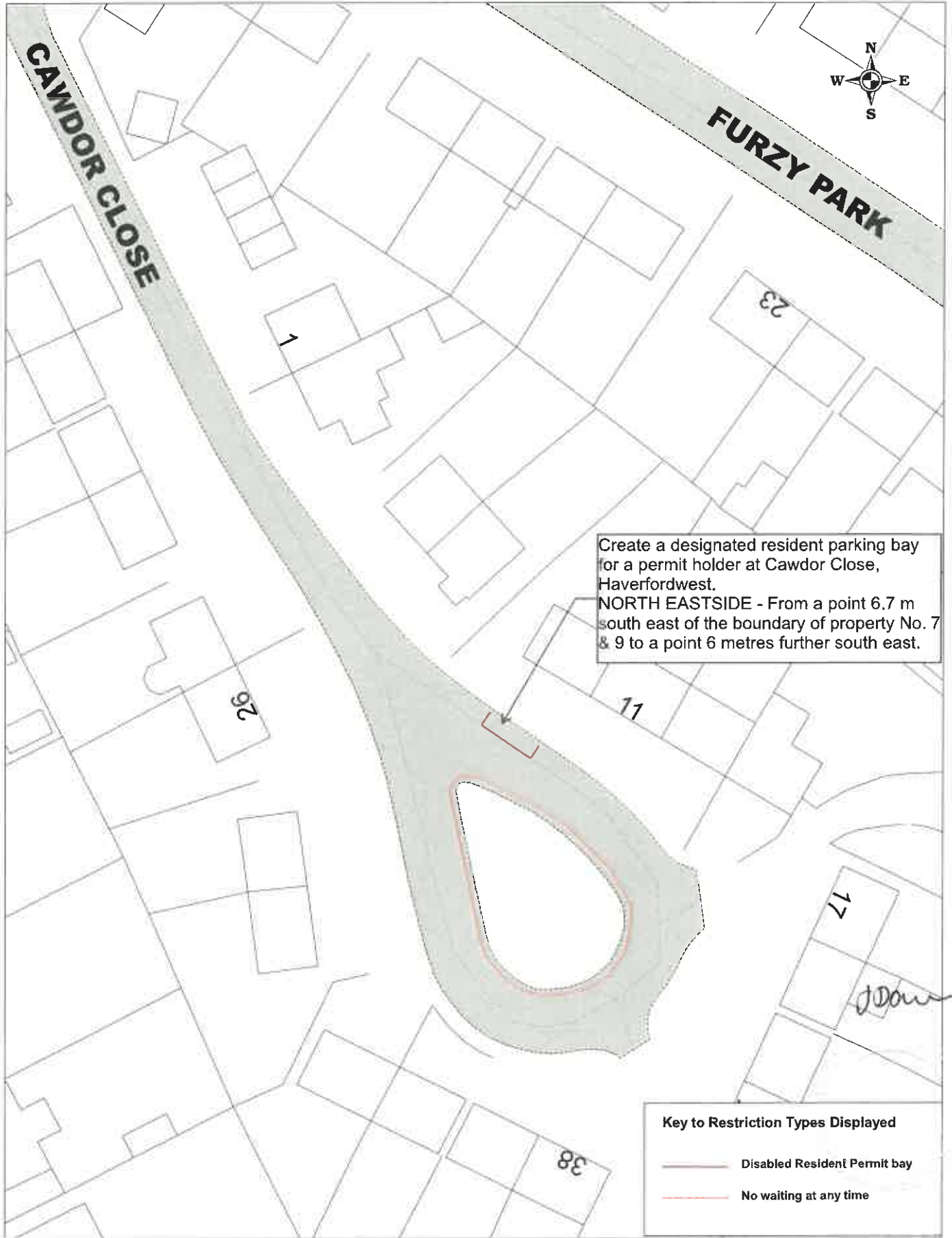
**PROPOSED DISABLED RESIDENTS BAY**

BARN STREET, HAVERFORDWEST

© Crown copyright. All rights reserved  
Pembrokeshire County Council  
Licence No. 100023344 2024

SCALE	1 : 500
DATE	01/07/2024
DRAWING No.	BARN ST Hwest.pdf
DRAWN BY	CW



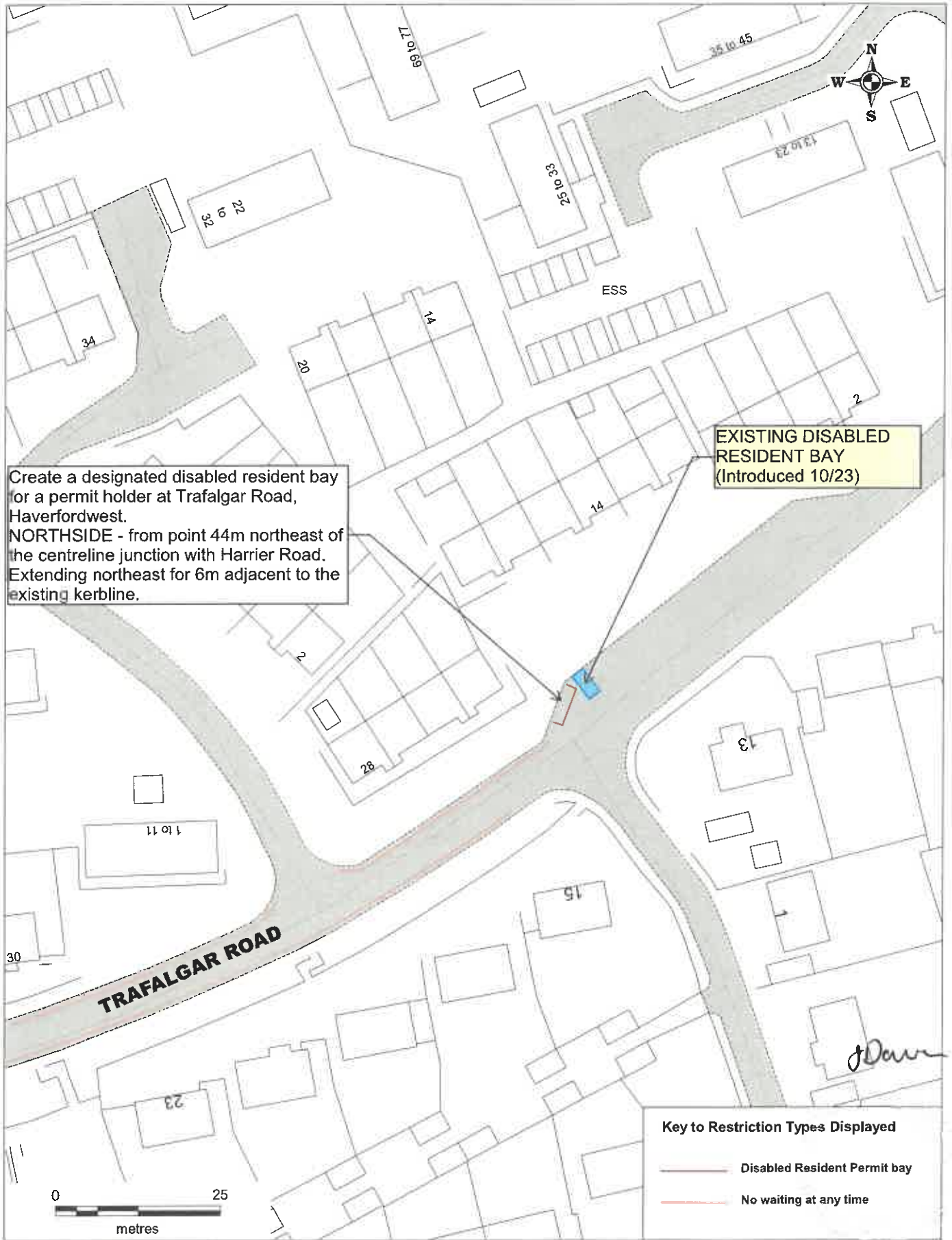



Pembrokeshire County Council  
 Cyngor Sir Penfro

**PROPOSED DISABLED  
 RESIDENT BAY  
 CAWDOR CLOSE  
 HAVERFORDWEST**

© Crown copyright. All rights reserved  
 Pembrokeshire County Council  
 Licence No. 100023344 2024

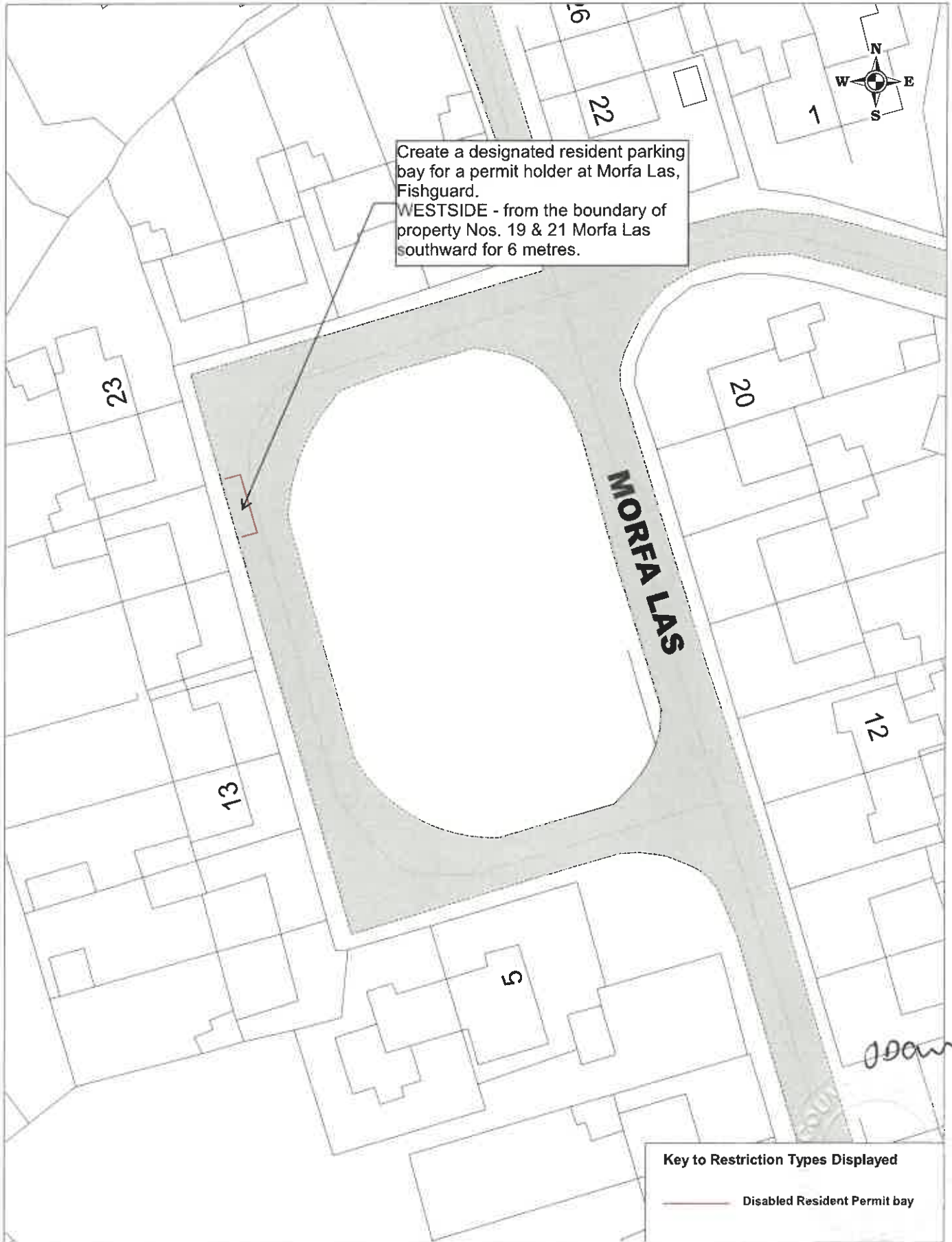
SCALE	1 : 500
DATE	02/07/2024
DRAWING No.	A4 Cawdor Close HW.pdf
DRAWN BY	CW



**PROPOSED DISABLED  
RESIDENT BAY  
TRAFALGAR ROAD  
HAVERFORDWEST**

© Crown copyright. All rights reserved  
Pembrokeshire County Council  
Licence No. 100023344 2024

SCALE	1 : 750
DATE	03/07/2024
DRAWING No.	Trafalgar Road HW.Pdf
DRAWN BY	CW



Create a designated resident parking bay for a permit holder at Morfa Las, Fishguard.  
 WESTSIDE - from the boundary of property Nos. 19 & 21 Morfa Las southward for 6 metres.

**Key to Restriction Types Displayed**

— Disabled Resident Permit bay



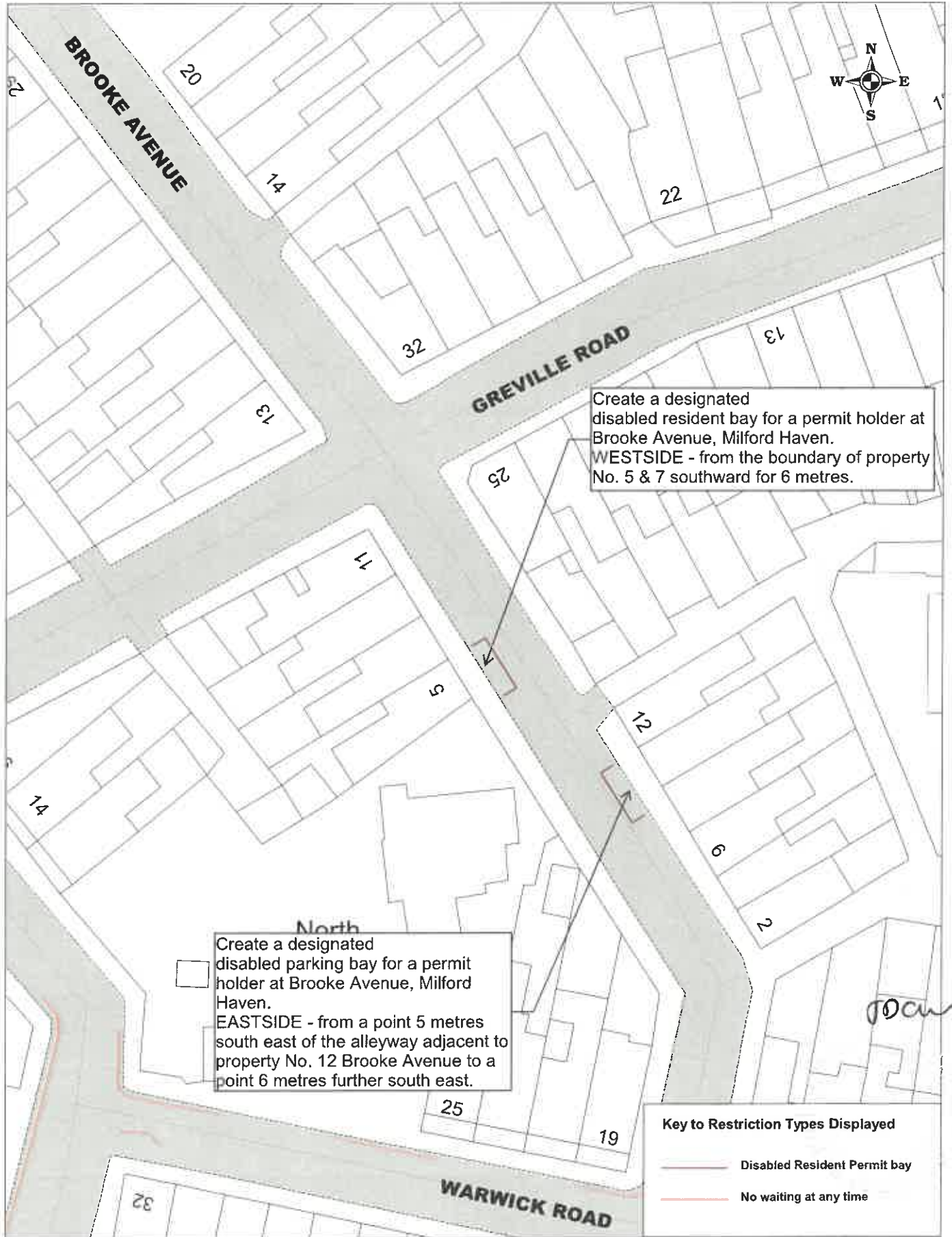
Pembrokeshire County Council  
 Cyngor Sir Penfro

**PROPOSED DISABLED  
 RESIDENT BAY  
 MORFA LAS  
 FISHGUARD**

© Crown copyright. All rights reserved  
 Pembrokeshire County Council  
 Licence No. 100023344 2024

SCALE	1 : 500
DATE	02/07/2024
DRAWING No.	A4 Morfa Las.pdf
DRAWN BY	CW

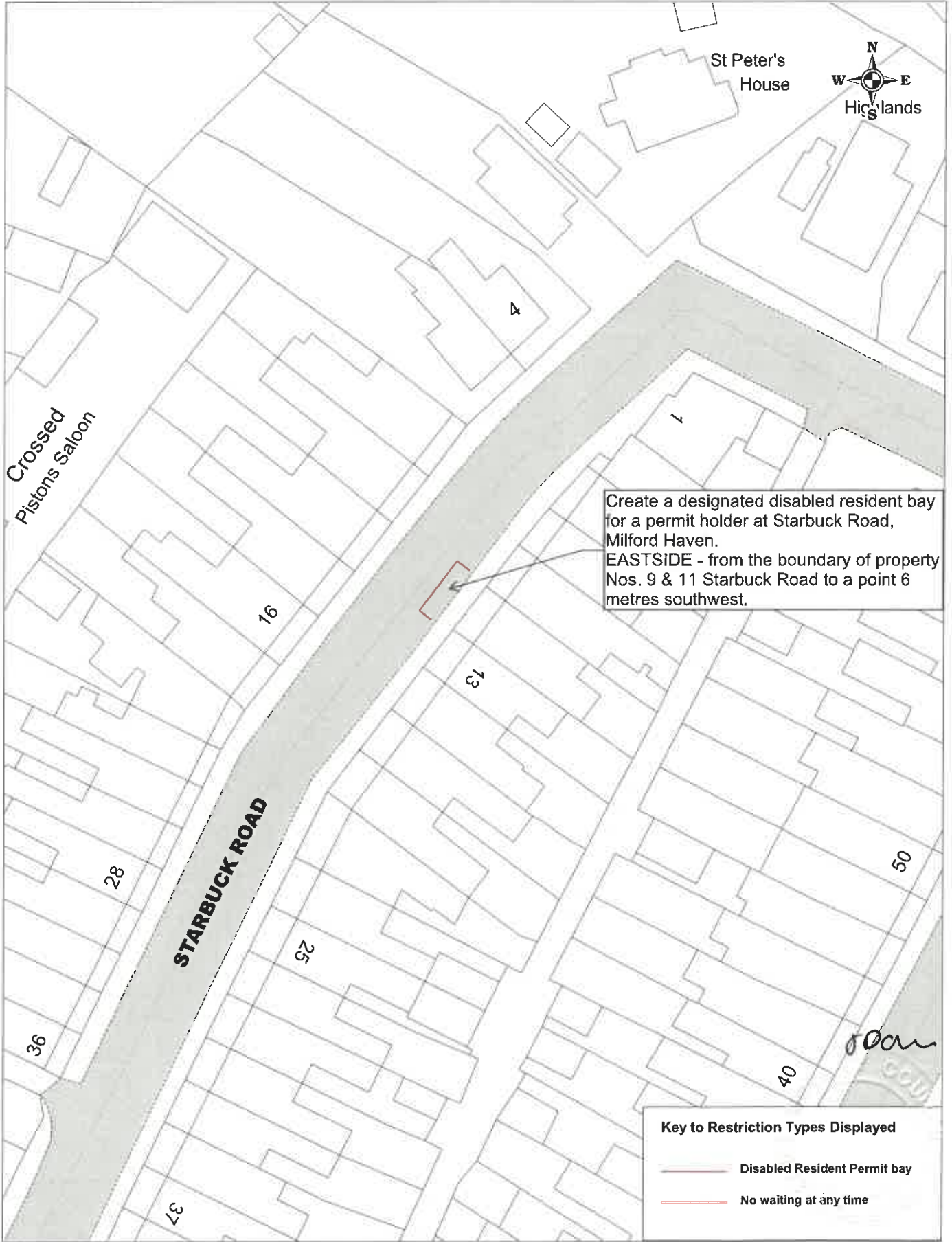




**PROPOSED DISABLED  
 RESIDENT BAY  
 BROOKE AVENUE  
 MILFORD HAVEN**

© Crown copyright. All rights reserved  
 Pembrokeshire County Council  
 Licence No. 100023344 2024

SCALE	1 : 500
DATE	02/07/2024
DRAWING No.	BROOKE AV MH.pdf
DRAWN BY	CW



Create a designated disabled resident bay for a permit holder at Starbuck Road, Milford Haven.  
 EASTSIDE - from the boundary of property Nos. 9 & 11 Starbuck Road to a point 6 metres southwest.

**Key to Restriction Types Displayed**

- Disabled Resident Permit bay
- No waiting at any time

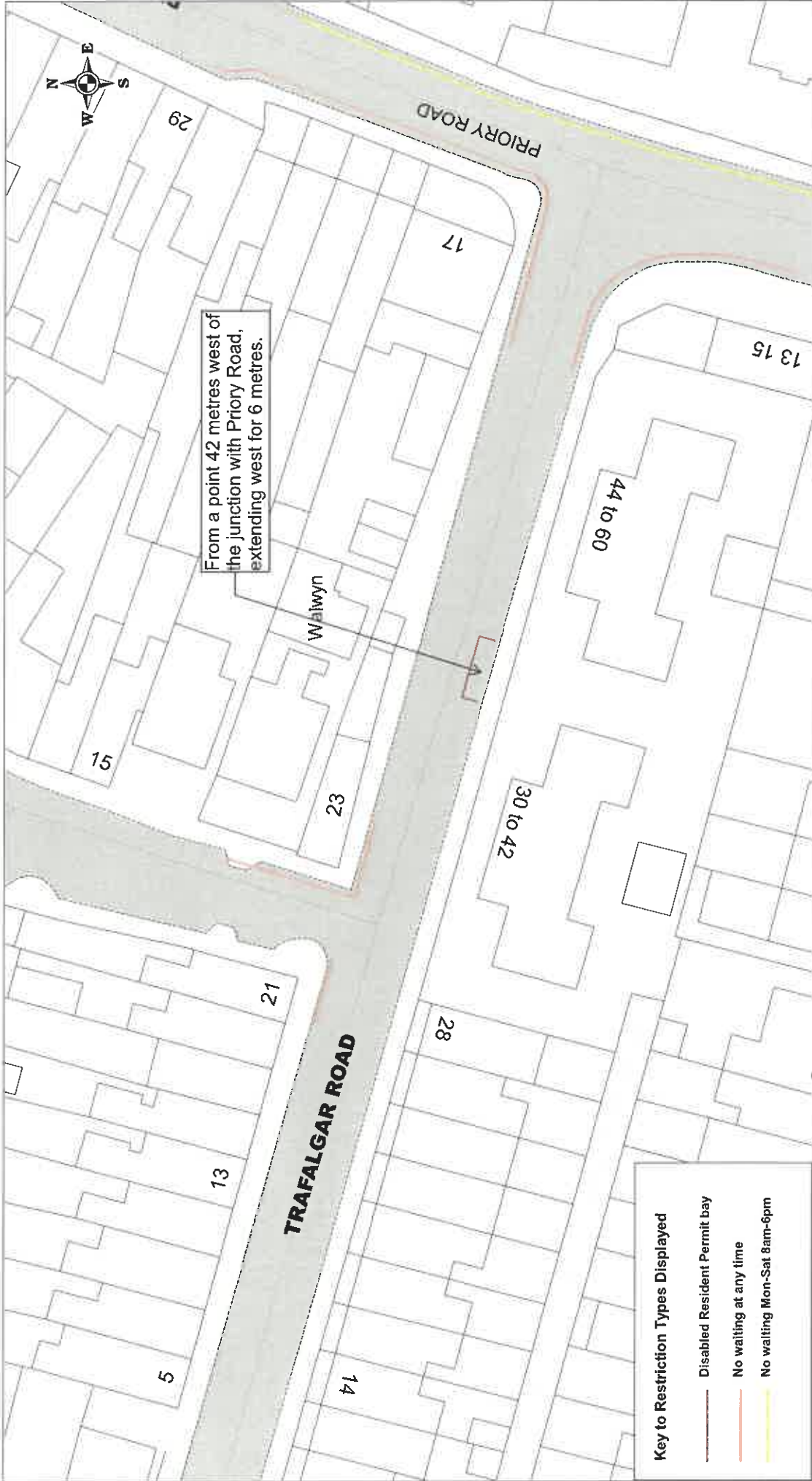


Pembrokeshire County Council  
 Cyngor Sir Penfro

**PROPOSED DISABLED  
 RESIDENT BAY  
 STARBUCK ROAD  
 MILFORD HAVEN**

© Crown copyright. All rights reserved  
 Pembrokeshire County Council  
 Licence No. 100023344 2024

SCALE	1 : 500
DATE	01/07/2024
DRAWING No.	STARBUCK RD MH.PDF
DRAWN BY	CW



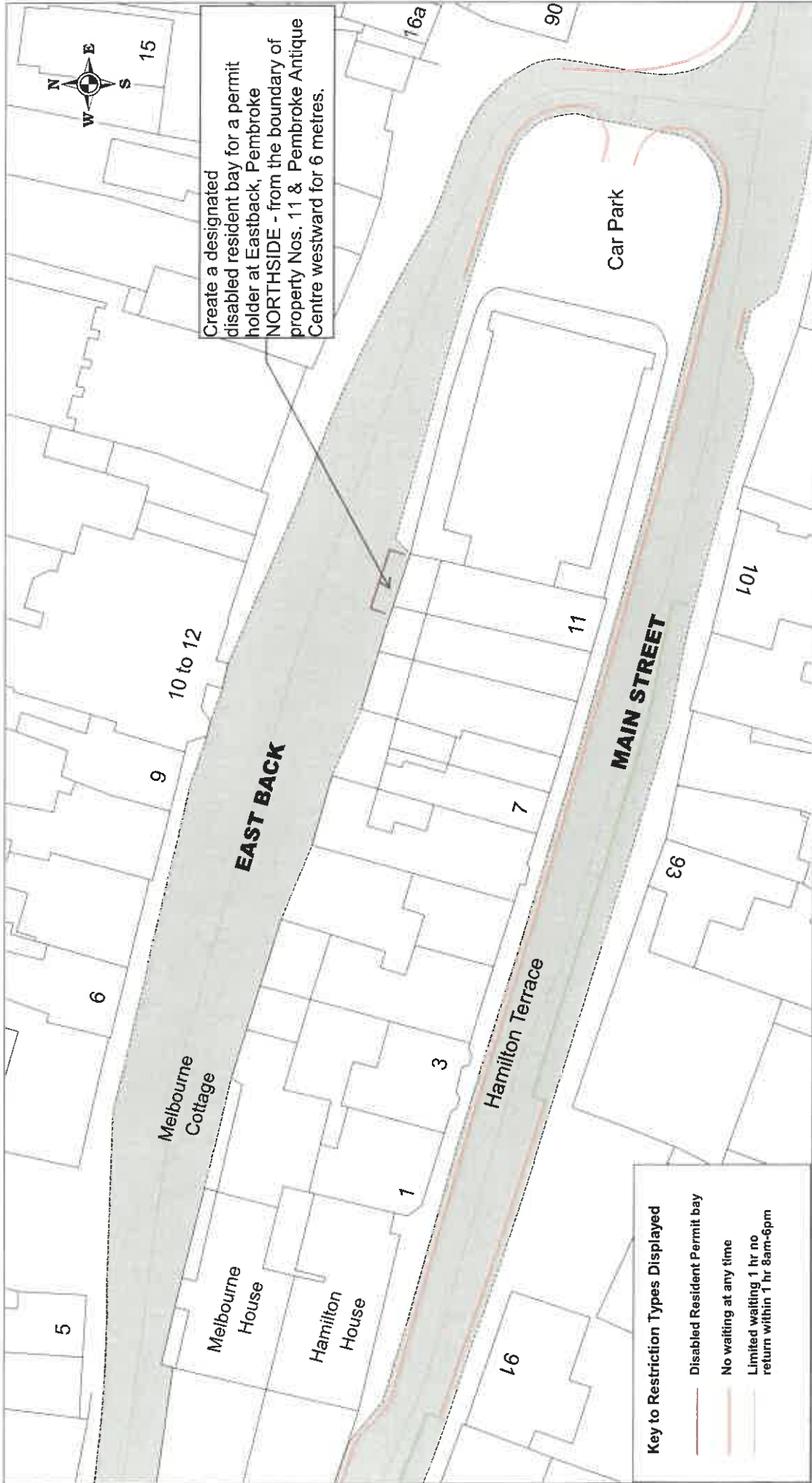
**Key to Restriction Types Displayed**

- Disabled Resident Permit bay
- No waiting at any time
- No waiting Mon-Sat 8am-6pm

From a point 42 metres west of the junction with Priority Road, extending west for 6 metres.

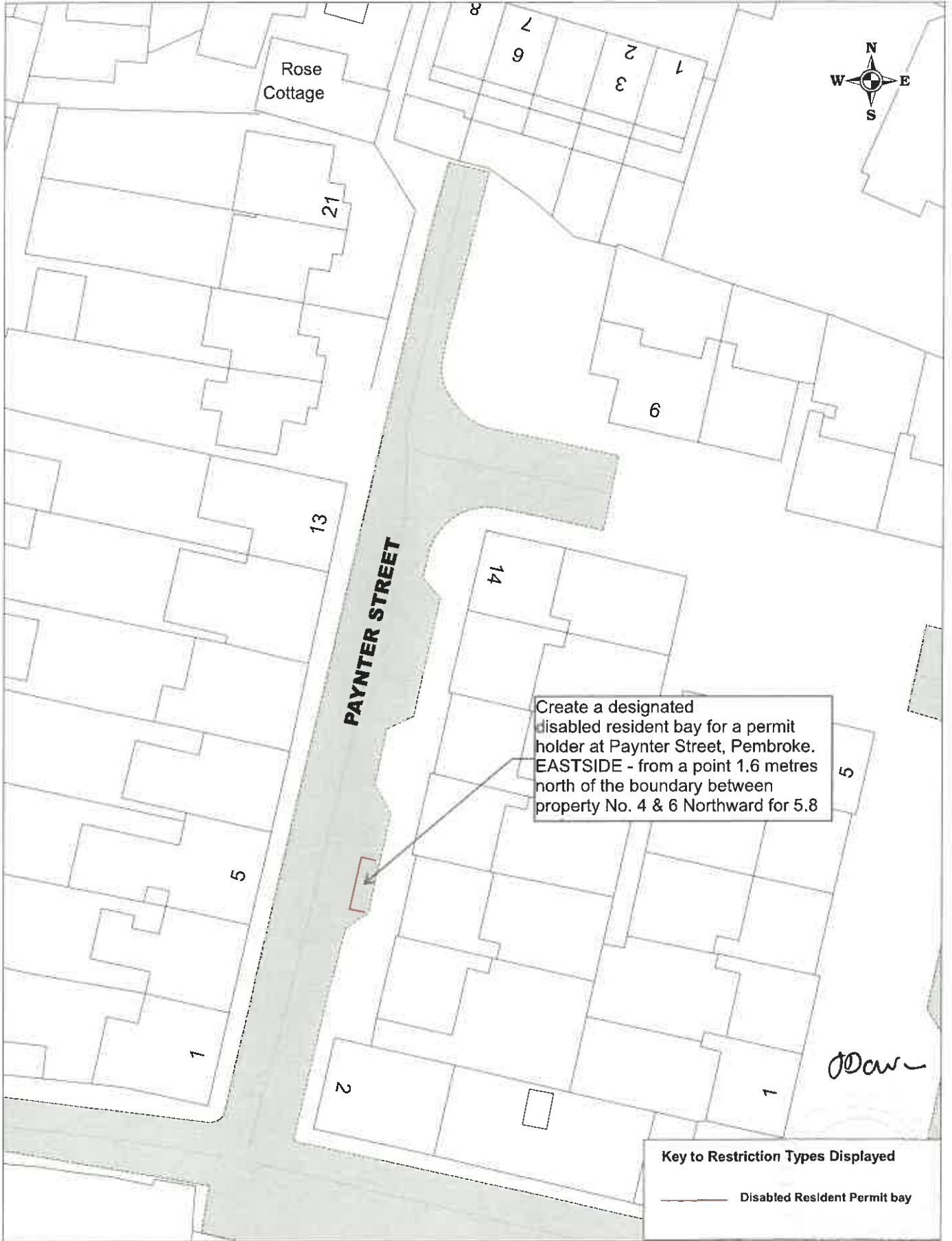
© Crown copyright. All rights reserved Pembrokeshire County Council Licence No. 100023344 2024	SCALE	1 : 500
	DATE	01/07/2024
	DRAWING No.	A4 TRAFALGAR RD MH.PDF
	DRAWN BY	CW
<b>PROPOSED DISABLED RESIDENTS BAY</b> <b>TRAFALGAR ROAD, MILFORD HAVEN</b>		





 <p>Pembrokeshire County Council          Cyngor Sir Penfro          V. 2014</p>	<b>PROPOSED DISABLED RESIDENT BAY</b> <b>EASTBACK, PEMBROKE</b>		© Crown copyright. All rights reserved Pembrokeshire County Council Licence No. 100023344 2024	
	SCALE	1 : 500	DATE	01/07/2024
	DRAWING No.	A4 EASTBACK PEMBROKE.PDF	DRAWN BY	CW
				





Key to Restriction Types Displayed

— Disabled Resident Permit bay



Pembrokeshire County Council  
Cynor Sir Penfro

PROPOSED DISABLED  
RESIDENT BAY  
PAYNTER STREET  
PEMBROKE

© Crown copyright. All rights reserved  
Pembrokeshire County Council  
Licence No. 100023344 2024

SCALE	1 : 500
DATE	01/07/2024
DRAWING No.	A4 PAYNTER ST Pembs.PD
DRAWN BY	CW