

**OXFORDSHIRE COUNTY COUNCIL
(SOUTH OXFORD) (PARKING PLACES AND
CONTROLLED PARKING ZONE)
(VARIATION No.6) ORDER 2019**

The Oxfordshire County Council ("the Council") in exercise of its powers under Sections 1, 2, 4, 32, 37, 45, 46, 49 & 53 and Part IV of Schedule 9 to the Road Traffic Regulation Act 1984 ("the Act") and all other enabling powers, and after consultation with the Chief Officer of Police in accordance with Part III of schedule 9 to the Act, make the following Order.

1. This Order may be cited as the Oxfordshire County Council (South Oxford) (Parking Places and Controlled Parking Zone) (Variation No.6) 2019 shall come into force on the eighth day of April 2019.
2.
 - (1) Any reference in this Order to any enactment (meaning any act and any subordinate legislation as defined in the Interpretation Act 1978) shall be construed as a reference to that enactment as amended or replaced by any subsequent enactment
 - (2) Words importing the masculine gender shall also include the feminine gender and words in the singular include the plural and vice versa
 - (3) The restrictions imposed by this Order shall be in addition to and not in derogation from any restriction or requirement imposed by any other enactment
3. The Oxfordshire County Council (South Oxford) (Parking Places and Controlled Parking Zone) Order 2009, as amended by the Oxfordshire County Council (Oxford – Car Club Parking Places) Order 2010, The Oxfordshire County Council (Carers Permit) Order 2010, the Oxfordshire County Council (City of Oxford and North Hinksey) (Variation of Charges for Permits) Order 2016, the Oxfordshire County Council (City of Oxford) (Modification of Renewal Mechanism for Residents Permits and Visitors Permits) Order 2016, and the Oxfordshire County Council (Oxford – Car Club Parking Places) (Variation No.3) Order 2016 ("the 2009 Order") is varied in the manner and to the extract specified in the Schedule of this Order

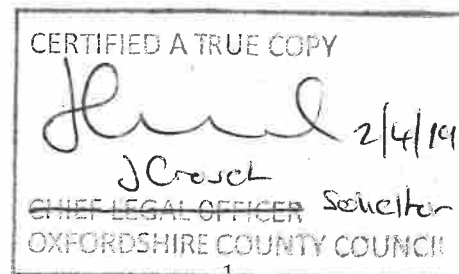
GIVEN UNDER the Common Seal of the Oxfordshire County Council
this *9th* day of April 2019.

SCHEDULE

Amendments to the 2009 Order:

1.)

The below Definition is deleted and replaced as follows:



"Property" means a property the postal address of which is within the list of addresses in Part A and Part AA of Schedule 4 to this Order and for the avoidance of doubt:

- (a) each flat comprised in a block of flats constitutes a single Property;
- (b) any house or flat divided into or let out as bed sitting room or rooms constitutes a single Property; and
- (c) each school, college, hotel, hostel or guest house constitutes a single Property only."

2.)

In the articles to the, the below article is deleted and replaced as follows:

Permit Terms

- "29. (1) No Residents' Permit will be valid for a period in excess of 12 months.
- (2) The Council will fix the day when a Residents' Permit issued to a Resident will cease to be valid.
- (3) No more than one Residents' Permit which is valid at the same time will be issued to any Resident.
- (4) Subject as provided in article 29(5), no more than 2 Residents' Permits in aggregate which are valid at the same time, will be issued to the Residents at a Property specified in Part A of Schedule 4 to this order.
- (5) No more than 1 Residents' Permit which is valid at the same time, will be issued to the Residents at a Property specified in Part AA of Schedule 4 to this order."

3.)

In Schedule 4, Part A is deleted and replaced with Part A and Part AA:

"SCHEDULE 4

PART A

**POSTAL ADDRESSES FROM WHICH RESIDENTS ARE ELIGIBLE
TO APPLY FOR PERMITS**

- | | | |
|----|---------------|--|
| 1. | Abingdon Road | (a) West side, between Folly Bridge and Hinksey Park but excluding Abingdon House and Isis House

(b) East side, from Folly Bridge to no. 85 but excluding Isis House and No.81 (the Hertford College student accommodation on the former Salters boatyard site) |
| 2. | Baltic Wharf | The whole road |
| 3. | Brook Street | The whole road but excluding Nos. 5, 20-22, Tower House, Arthur Salter Court, Jean Marguerite Court and Watermans Reach |


4.	Buckingham Street	The whole road
5.	Chilswell Road	The whole road
6.	Cobden Crescent	The whole road
7.	Edith Road	The whole road excluding Nos.1 & 3
8.	Folly Bridge	Nos. 1, 2, 3, 4 and 5, Isis House and Salters boatyard only
9.	Jubilee Terrace	The whole road
10.	Kineton Road	The whole road
11.	Long Ford Close	The whole road but excluding Riverside Court and Grandpont Place
12.	Marlborough Road	The whole road but excluding Nos.84, 120, 120 (A to M), 122 (1 to 6), 124 (A to D) & 180
13.	Newton Road	The whole road
14.	Salter Close	The whole road
15.	Western Road	The whole road but excluding Nos.1, 3, 12 (1 to 5 Tower House) & 59
16.	White House Road	The whole road but excluding Pegasus Grange, Hodges Court and the entire White House Ground development.


PART AA

POSTAL ADDRESSES FROM WHICH RESIDENTS ARE ELIGIBLE TO APPLY FOR ONE PERMIT ONLY AND VISITORS PERMITS

- | | | |
|----|------------------|------------------------------------|
| 1. | Marlborough Road | No.84 Garden Flat and Upper Flat." |
|----|------------------|------------------------------------|

THE COMMON SEAL of THE OXFORDSHIRE COUNTY COUNCIL
was hereunto affixed in the presence of:


Director of Law & Governance /Designated Officer



7/19

