



GT46/45/117

**ROAD TRAFFIC REGULATION ACT 1984 – SECTIONS 64 AND 65  
AUTHORISATION OF TRAFFIC SIGNS AND SPECIAL DIRECTIONS**

The Secretary of State for Transport, in exercise of his powers under Sections 64 and 65 of the Road Traffic Regulation Act 1984 and of all other powers enabling him in that behalf, for the purpose of informing road users of a Restricted Zone in New Inn Hall Street and Shoe Lane, Oxford, hereby:-

1. authorises the erection at or within 5 metres of the sites marked with a green cross on the attached plan numbered GT46/45/117(Pt1)-5 of a traffic sign (hereinafter referred to as “the authorised sign A”) conforming as to size, colour and character with that shown at 1 in the schedule of drawings numbered GT46/45/117(Pt1)-6; and
2. authorises the erection at or within 5 metres of the site marked with a purple cross on the said plan of a traffic sign (hereinafter referred to as “the authorised sign B”) conforming as to size, colour and character with that shown in the drawing numbered NP 664.1; and
3. authorises the erection at or within 5 metres of the sites marked with an orange cross on the said plan of a traffic sign (hereinafter referred to as “the authorised sign C”) conforming as to size, colour and character with that shown at 3 on the said schedule of drawings; and
4. authorises the erection at or within 5 metres of the sites marked with a brown cross on the said plan of a traffic sign (hereinafter referred to as “the authorised sign D”) conforming as to size, colour and character with that shown at 4 on the said schedule of drawings; and



GT46/45/117

5. authorises the erection at or within 5 metres of the sites marked with a red cross on the said plan of a traffic sign (hereinafter referred to as "the authorised sign E") conforming as to size, colour and character with that shown at 5 on the said schedule of drawings; and
6. directs, that it is a condition of this authorisation that the authorised signs A, B, C, D and E may only be placed to indicate the effect of a corresponding Traffic Regulation Order; and
7. directs, without prejudice to any statutory provision to the like effect, that it is a condition of this authorisation that the placing of the authorised signs A, B, C, D and E at or near the said sites shall continue to have effect only until such day as may be appointed by one month's notice given by the Secretary of State in writing to the traffic authority for the removal or alteration of the authorised signs A, B, C, D and E and on that day the said authorisation shall, without prejudice to the giving of any further authorisation or direction, cease to have effect.

The provisions of Regulations 12, 18 and 19 of the Traffic Signs Regulations 2002 (Part I of SI 2002/3113, "the 2002 Regulations") shall apply to the authorised sign A in the same manner as they apply to the sign shown in diagram 663 in Schedule 2 to those Regulations.

The provisions of Regulations 12, 18 and 19 of the 2002 Regulations shall apply to the authorised sign B in the same manner as they apply to the sign shown in diagram 664 in Schedule 2 to the Regulations.



GT46/45/117

The provisions of Regulations 12, 18 and 19 of the 2002 Regulations shall apply to the authorised signs C and D in the same manner as they apply to the sign shown in diagram 640 in Schedule 2 to the Regulations.

The provisions of Regulations 12, 18 and 19 of the 2002 Regulations shall apply to the authorised sign E in the same manner as they apply to the sign shown in diagram 637.2 in Schedule 2 to the Regulations.

Dated... 6 October .....2009

Signed by authority of the Secretary of State

*L. S. Hanson*

A Grade 7 Official of the Department for Transport




Department for Transport

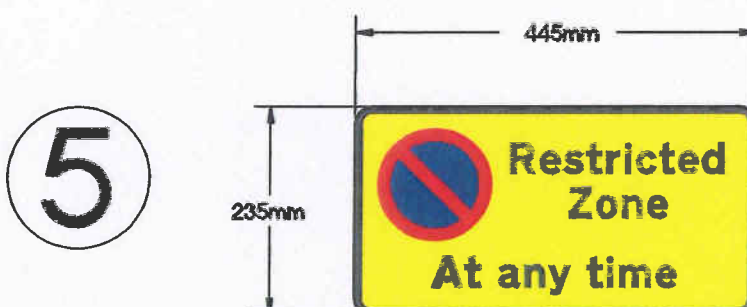
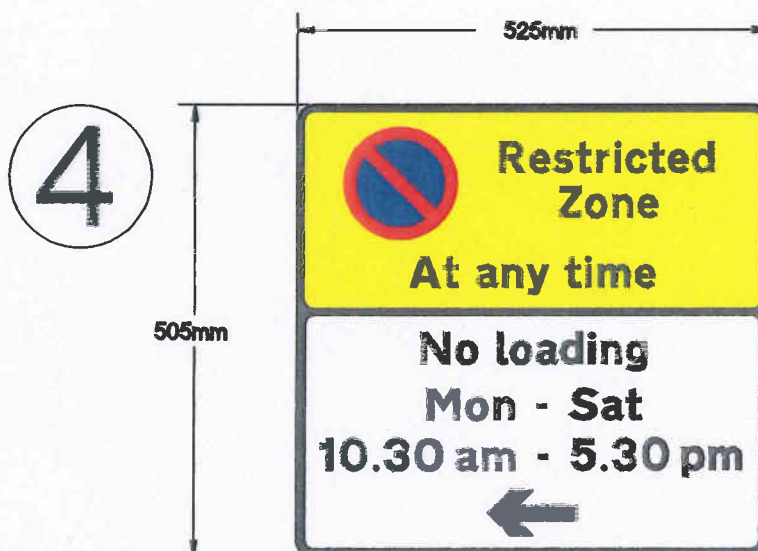
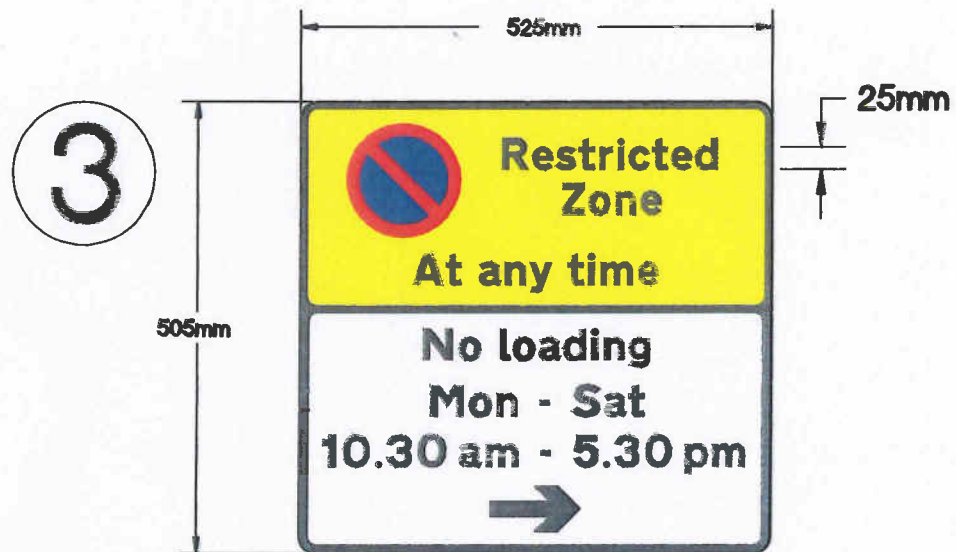
Date 5/10/09

No. GT46/45/117 (PE)-6

New Inn Hall Street Oxford.



## New Inn Hall Street Oxford.



Drawing No.

NP 664.1

Related Drawing

P 636

Before using this drawing, confirm  
that it has not been superseded.

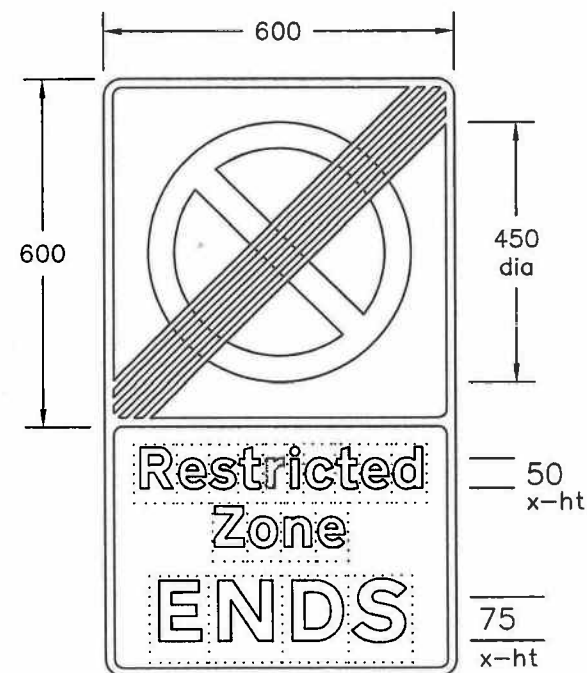
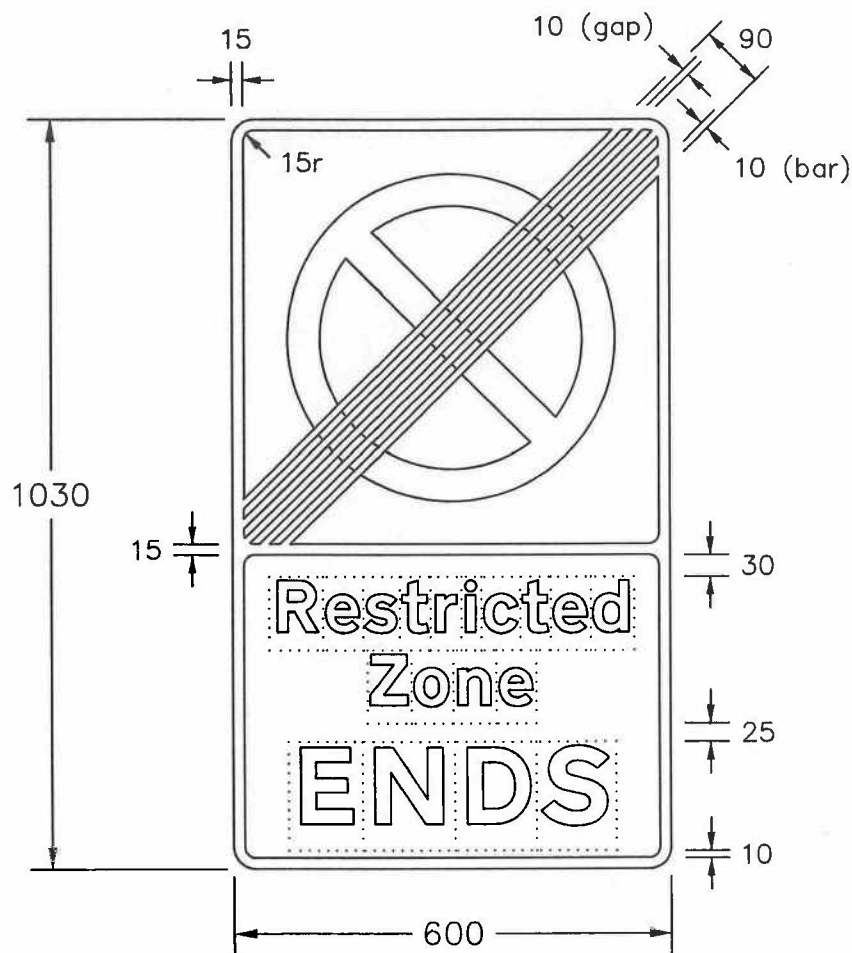
© CROWN COPYRIGHT

NOTES: - 1. The legends are from the Transport Heavy alphabet at the  
x-heights shown.

2. The roundel dimensions are proportional to those shown on  
drawing P 636.

3. The tile outlines do not form part of the signs.

4. COLOURS : Backgrounds ----- WHITE  
Legends, Borders & Diagonal Bars --- BLACK  
Roundels & Symbols ----- GREY



NP664x1

Department for  
**Transport**

Title:

Regulatory Signs

RESTRICTED ZONE ENDS

Issue: Date:

A: 14.12.06

B:

C:

Drawn by:

L.W.

Approved by:

R.M.

Dimensions:

MILLIMETRES

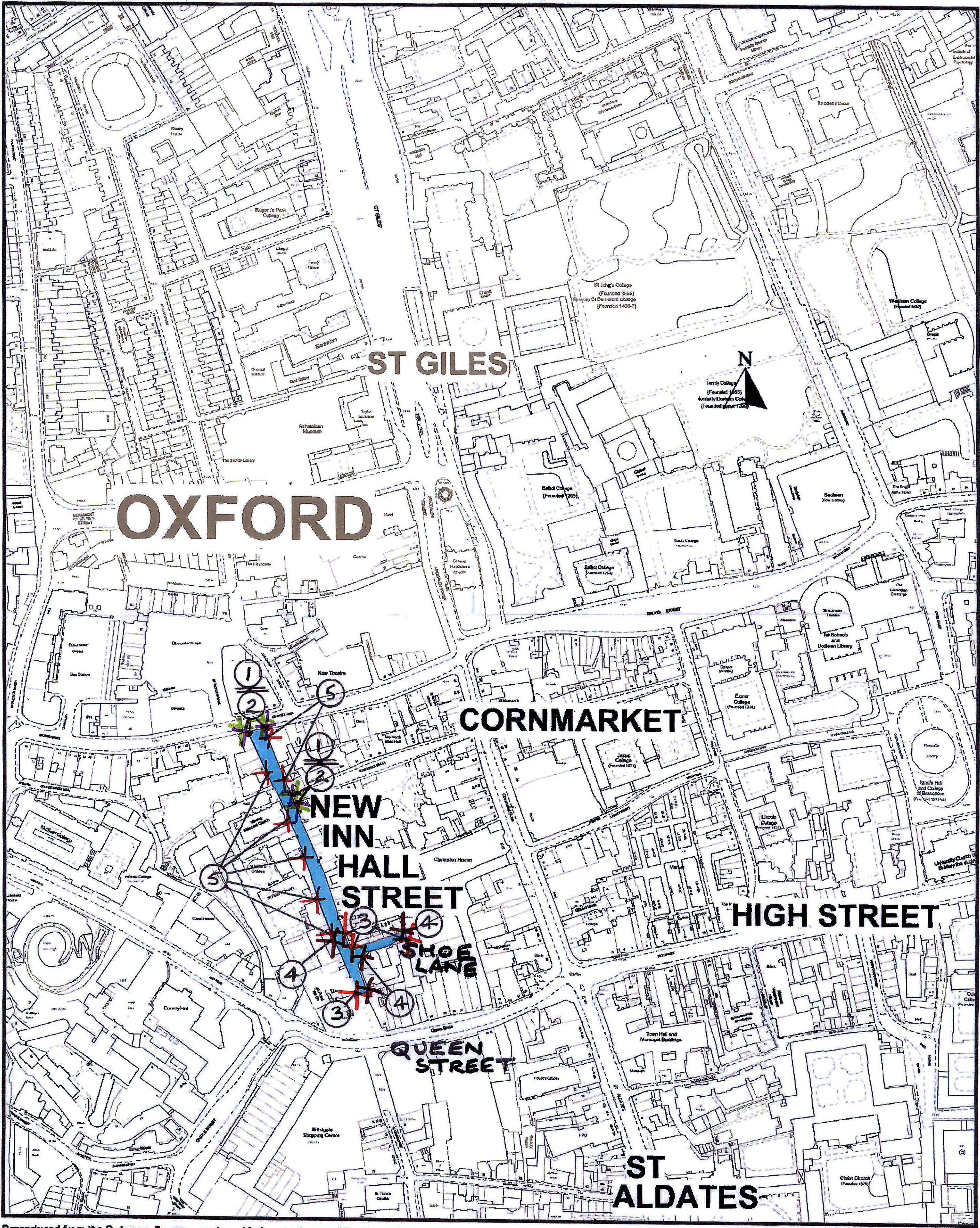
Drawing No.

NP 664.1



5/10/09  
5744/45/117/61.5

# Oxford: New Inn Hall Street - SIGNS LOCATION PLAN



Reproduced from the Ordnance Survey mapping with the permission of the Controller of Her Majesty's Stationery Office © Crown Copyright. Unauthorised reproduction infringes Crown copyright, and may lead to prosecution or civil proceedings.  
Oxfordshire County Council Licence No 100023343

Scale: 1:2500  
Plot Date: 7/5/2009  
By: scarrington  
Dept: E&E



# OXFORD

