



OX134

GT46/45/117

**ROAD TRAFFIC REGULATION ACT 1984 – SECTIONS 64 AND 65
AUTHORISATION OF TRAFFIC SIGNS AND ROAD MARKINGS**

The Secretary of State for Transport, in exercise of his powers under Sections 64 and 65 of the Road Traffic Regulation Act 1984, and of all other powers enabling him in that behalf, for the purpose of indicating restrictions on waiting and loading in the Lakes Restricted Parking Zone and Northway Restricted Parking Zone, Oxford, Oxfordshire, hereby:-

1. authorises the erection at or within 5 metres of the sites marked with a black dot on the attached schedule of plans numbered GT46/45/117(Pt1)-3 of a traffic sign (hereinafter referred to as “the authorised sign A”) conforming as to size, colour and character with that shown at A in the attached schedule of drawings numbered GT46/45/117(Pt1)-4, save that the permit holder identification code may be varied as appropriate; and
2. authorises the erection at or within 5 metres of the sites marked with a blue cross on the said schedule of plans of a traffic sign (hereinafter referred to as “the authorised sign B”) conforming as to size, colour and character with that shown at B in the said schedule of drawings, save that the permit holder identification code may be varied as appropriate; and
3. directs that the sign to diagram 660 in Schedule 2 to the Traffic Signs Regulations 2002 (SI 2002/3113, “the 2002 Regulations”) shall be erected in sufficient numbers to give adequate information to road users of the waiting restrictions in force in the said Restricted Zones; and
4. directs that the road markings shown in diagram 1017 and 1018.1 in Schedule 6 to the 2002 Regulations need not be used within the said Restricted Zones; and



GT46/45/117

5. directs that, notwithstanding the provisions of Direction 25 of the Traffic Signs General Directions 2002 (Part II of SI 2002/3113) the road markings shown in diagram 1028.3, 1028.4, 1032 and 1033 in Schedule 6 to the 2002 Regulations need not be used in conjunction with the sign shown at diagram 660 in Schedule 2 to the 2002 Regulations, within the said Restricted Zones; and
6. directs that it is a condition of this authorisation that the authorised signs A and B may be placed only to indicate the effect of a corresponding Traffic Regulation Order; and
7. directs, without prejudice to any statutory provision to the like effect, that it is a condition of this authorisation that the authorised signs A and B at or near the said sites shall continue to have effect only until such day as may be appointed by one month's notice given by the Secretary of State in writing to the traffic authority for the removal or alteration of the authorised signs A and B and on that day the said authorisation shall, without prejudice to the giving of any further authorisation or direction, cease to have effect.


The provisions of Regulations 12, 18 and 19 of the 2002 Regulations shall apply to the authorised signs A and B in the same manner as they apply to the sign shown in diagram 663 in Schedule 2 to those Regulations.

Dated 5 October2006

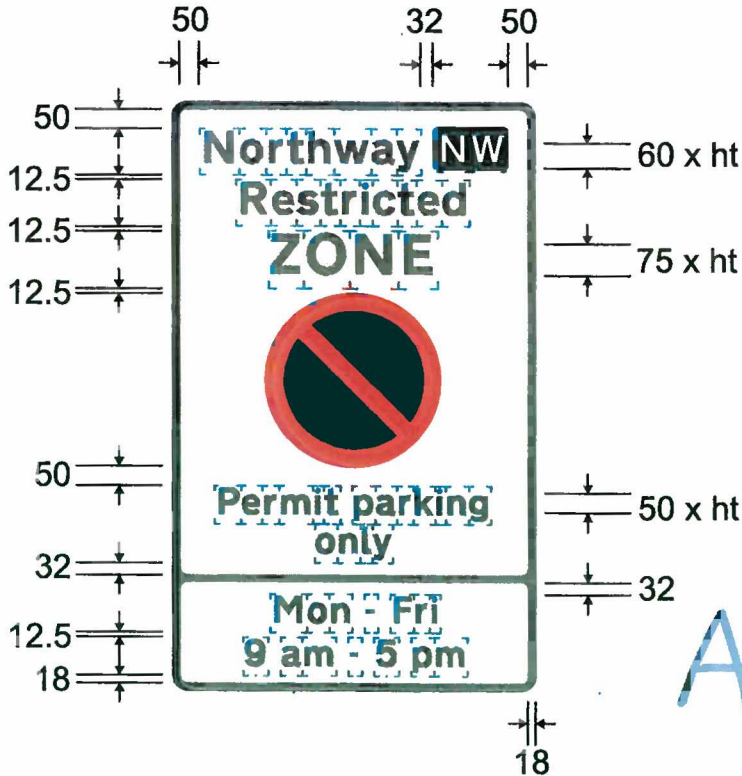
Signed by authority of the Secretary of State

K Wemyss

A Grade 7 Official of the Department for Transport



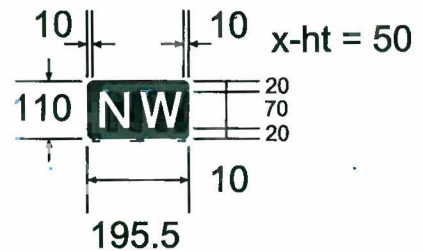
SIGN DETAILS



NOTES:

1. The legend is from the Transport Heavy alphabet at the x-heights shown. The permit code characters, as shown, are from the Transport Medium alphabet.
2. The tile outlines do not form part of the signs.
3. COLOURS : Background ----- WHITE
Legend & Borders ----- BLACK
Roundel & Bar ----- RED
Roundel Background ----- BLUE
4. DIMENSIONS : All dimensions are based on the smaller x-heights and shall be varied proportionally for the larger sign size.
5. All dimensions are in millimetres.

Permit code identifier



Traffic Signs Regs Dia No.: 663 (authorised variation)

X-Height: **Varies as shown**
 Signface retro-reflective (except black) to **Department for Transport**

Letter Colour: **Black**

Background: **White**

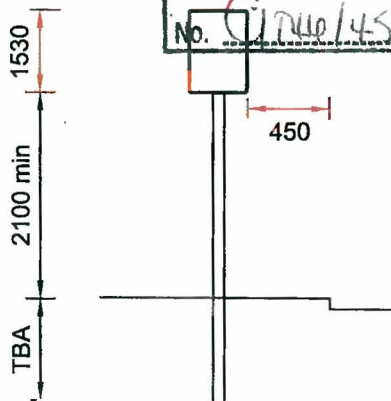
Class **1**

Border: **Black**

MOUNTING METHOD

MOUNTING METHOD

Mounting Height: **2100 mm minimum**



Illumination

4

Lantern:

No. Req.:

Photo Cell:

Posts

Spacing:

N/A

Type:

CHS

Diameter:

89mm

Length:

No. Req.:

1

Foundations

Length

Width

Depth

Location:

See Drawing No.

Dimensions	Height:	1530 mm
	Length:	935 mm
	Area:	1.43 sq m

FABER MAUNSELL

Marlborough House,
Upper Marlborough Road,
St Albans, Herts, AL1 3UT.

Tel: +44 (0) 20 8784 5784
Fax: +44 (0) 20 8784 5700
www.fabermaunsell.com

Signs to be manufactured according to BS873

Client: **Oxfordshire County Council**


Project: **Northway-The Lakes Controlled Parking Zones**

Title: **Road Traffic Sign**

TSRGD Diag No. 663 (authorised variation)

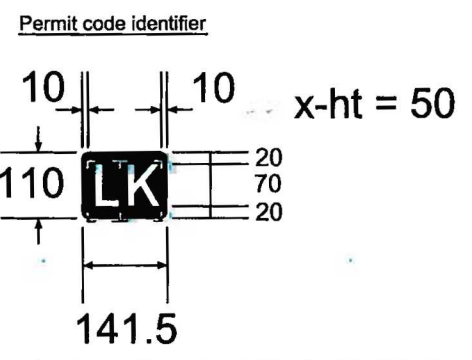
Design: MSR	CAD: JLF
Chk'd:	App'd:
Date: 03 October 2006	Scale: NTS
No. T48114\SG\001	
Rev: B	

SIGN DETAILS



NOTES:

1. The legend is from the Transport Heavy alphabet at the x-heights shown. The permit code characters, as shown, are from the Transport Medium alphabet.
2. The tile outlines do not form part of the signs.
3. COLOURS : Background ——— WHITE
Legend & Borders ——— BLACK
Roundel & Bar ——— RED
Roundel Background ——— BLUE
4. DIMENSIONS : All dimensions are based on the smaller x-heights and shall be varied proportionally for the larger sign size.
5. All dimensions are in millimetres.



Traffic Signs Regs Dia No.: 663 (authorised variation)

X-Height: Varies as shown	No. Req:	Letter Colour: Black																								
Signface retro-reflective (except black) to		Background: White																								
Class 1		Border: Black																								
MOUNTING METHOD		MOUNTING METHOD																								
		Mounting Height: 2100 mm minimum																								
		<table border="1"> <tr> <td rowspan="2">Illumination</td> <td>Lantern:</td> <td></td> </tr> <tr> <td>No. Req.:</td> <td></td> </tr> <tr> <td rowspan="5">Posts</td> <td>Photo Cell:</td> <td></td> </tr> <tr> <td>Spacing:</td> <td>N/A</td> </tr> <tr> <td>Type:</td> <td>CHS</td> </tr> <tr> <td>Diameter:</td> <td>89mm</td> </tr> <tr> <td>Length:</td> <td></td> </tr> <tr> <td rowspan="3">Foundations</td> <td>No. Req.:</td> <td>1</td> </tr> <tr> <td>Length</td> <td></td> </tr> <tr> <td>Width</td> <td></td> </tr> <tr> <td></td> <td>Depth</td> <td></td> </tr> </table>	Illumination	Lantern:		No. Req.:		Posts	Photo Cell:		Spacing:	N/A	Type:	CHS	Diameter:	89mm	Length:		Foundations	No. Req.:	1	Length		Width		
Illumination	Lantern:																									
	No. Req.:																									
Posts	Photo Cell:																									
	Spacing:	N/A																								
	Type:	CHS																								
	Diameter:	89mm																								
	Length:																									
Foundations	No. Req.:	1																								
	Length																									
	Width																									
	Depth																									

Location:		FABER MAUNSELL <small>Marlborough House, Upper Marlborough Road, St Albans, Herts, AL1 3UT. Tel: +44 (0) 20 8784 5784 Fax: +44 (0) 20 8784 5700 www.fabermaunsel.com</small>	cm
See Drawing No.			
Dimensions	Height: 1530 mm Length: 890 mm Area: 1.36 sq.m		
Signs to be manufactured according to BS873		Design: MSR	CAD: JLF
Client:	Oxfordshire County Council Road Traffic Sign	Chk'd:	App'd:
Project:		Date: 03 Oct 2006	Scale: NTS
Northway-The Lakes Controlled Parking Zones TSRGD Diag No. 663 (authorised variation)		No. T48114\SG\002	
		Rev: B	