



GT46/2/15

**ROAD TRAFFIC REGULATION ACT 1984 - SECTIONS 64 AND 65
AUTHORISATION OF TRAFFIC SIGNS AND SPECIAL DIRECTIONS**

The Secretary of State for Transport, in exercise of his powers under Sections 64 and 65 of the Road Traffic Regulation Act 1984, and of all other powers enabling him in that behalf, for the purpose of informing road users of parking places on Cornmarket Street, Oxford, hereby:-

1. authorises the erection within the vicinity of the sites marked with a red cross on the attached plan numbered GT46/2/15(Pt3)-2 of a traffic sign (hereinafter referred to as "the authorised sign") conforming as to size, colour and character with that shown on the attached drawing numbered GT46/2/15(Pt3)-3, save that (a) the symbol of the car on the footway may be reversed in a mirror image and (b) the times may be varied as appropriate; and
2. authorises the placing within the vicinity of the sites highlighted in yellow on the said plan of a traffic sign consisting of a road marking (hereinafter referred to as "the authorised marking") conforming as to the layout shown at the said highlighted sites, in studs of the size, colour and character shown at A on the attached drawing numbered GT46/2/15(Pt3)-4; and
3. directs that the authorised marking shall only be used in conjunction with the authorised sign; and
4. directs that it is a condition of this authorisation that the authorised sign and authorised marking may be placed only to indicate the effect of a corresponding Traffic Regulation Order; and





GT46/2/15

5. directs, without prejudice to any statutory provision to the like effect, that it is a condition of this authorisation that the erection of the authorised sign and the placing of the authorised marking at or near the said sites shall continue to have effect only until such day as may be appointed by one month's notice given by the Secretary of State in writing to the traffic authority for the removal or alteration of the authorised sign and authorised marking and on that day the said authorisation shall, without prejudice to the giving of any further authorisation or direction, cease to have effect.

The provisions of Regulations 12, 18 and 19 of the Traffic Signs Regulations 2002 (Part I of SI 2002/3113, "the 2002 Regulations") shall apply to the authorised sign in the same manner as they apply to the sign shown in diagram 667 in Schedule 2 to those Regulations.


The provisions of Regulation 12 of the 2002 Regulations shall apply to the authorised marking in the same manner as they apply to the road marking shown in diagram 1028.4 in Schedule 6 to those Regulations.

Dated 21 April 2005

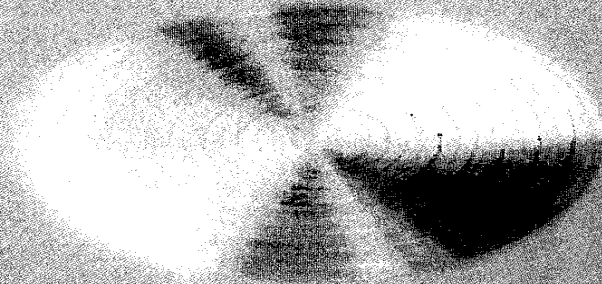
Signed by authority of the Secretary of State

Wemy

.....
A Grade 7 Official of the Department for Transport








60 mm diameter
stainless steel discs

100 mm diameter
stainless steel discs

2008
2/15/03-4





Scheme Ref.		
Sign Reference	1	'x'-height 30.0
Letter colour	WHITE	SIGN FACE
Background	BLUE	Width 400mm
Border	WHITE	Height 425mm
Material	Class 1	Area 0.17sq.m

0 3 3 0 0 0
 (GTAG/2/15/103) - 3



Department for
Transport

Mr J Cramer
Principal Engineer
(Transport Projects Implementation)
Oxfordshire County Council
Speedwell House
Speedwell Street
Oxford
OX1 1NE

JCC

Judith Tracey
Traffic Signs

Department for Transport

Traffic Management Division
3/21 Great Minster House
76 Marsham Street
London
SW1P 4DR

DIRECT LINE: 020 7944 2974
FAX: 2211
GTN No: 3533

Web Site: www.dft.gov.uk

Our Ref: GT46/20/122
Your Ref: JCC/SEP/12.6.320

25 MARCH 2004

Dear Mr Cramer


PEDESTRIAN ZONE SIGNS FOR CORNMARKEt, OXFORD

I refer to your letter of 25 February and enclose the following documents:-

- Two copies of the signed authorisation
- Two copies of the site plan
- Two copies of the sign drawings

Please can you send copies of each document to the relevant police authority.

Yours sincerely



Judith Tracey



GT46/20/122

**ROAD TRAFFIC REGULATION ACT 1984 – SECTIONS 64 AND 65
AUTHORISATION OF TRAFFIC SIGNS AND SPECIAL DIRECTIONS**

The Secretary of State for Transport, in exercise of his powers under Sections 64 and 65 of the Road Traffic Regulation Act 1984, and of all other powers enabling him in that behalf, for the purpose of informing road users of access restrictions in Cornmarket Street, Oxford, Oxfordshire, hereby:-

1. authorises the erection at or within 5 metres of the site marked with a black cross on the attached schedule of plans numbered GT46/20/122(Pt2)-5 of a traffic sign (hereinafter referred to as "the authorised sign A") conforming as to size, colour and character with that shown at A in the attached schedule of drawings numbered GT46/20/122(Pt2)-6; and
2. authorises the erection at or within 5 metres of the sites marked with a blue cross on the said schedule of plans of a traffic sign (hereinafter referred to as "the authorised sign B") conforming as to size, colour and character with that shown at B in the said schedule of drawings; and
3. authorises the erection at or within 5 metres of the sites marked with a brown cross on the said schedule of plans of a traffic sign (hereinafter referred to as "the authorised sign C") conforming as to size, colour and character with that shown at C in the said schedule of drawings; and
4. authorises the erection at or within 5 metres of the sites marked with a green cross on the said schedule of plans of a traffic sign (hereinafter referred to as "the authorised sign D") conforming as to size, colour and character with that shown at D in the said schedule of drawings; and
5. directs that it is a condition of this authorisation that the authorised signs A, B, C and D may be placed only to indicate the effect of a corresponding Traffic Regulation Order; and



6. directs, without prejudice to any statutory provision to the like effect, that it is a condition of this authorisation that the erection of the authorised signs A, B, C and D at or near the said sites shall continue to have effect only until such day as may be appointed by one month's notice given by the Secretary of State in writing to the traffic authority for the removal or alteration of the authorised signs A, B, C and D and on that day the said authorisation shall, without prejudice to the giving of any further authorisation or direction, cease to have effect.

The provision of Regulations 12, 18 and 19 of the Traffic Signs Regulations 2002 (SI 2002/3113, "the 2002 Regulations") shall apply to the authorised signs A, B and D in the same manner as they apply to the sign shown in diagram 618.3 in Schedule 2 to those Regulations.


The provision of Regulations 12, 18 and 19 of the 2002 Regulations shall apply to the authorised sign C in the same manner as they apply to the sign shown in diagram 637.2 in Schedule 2 to those Regulations.

Dated 23 March 2004

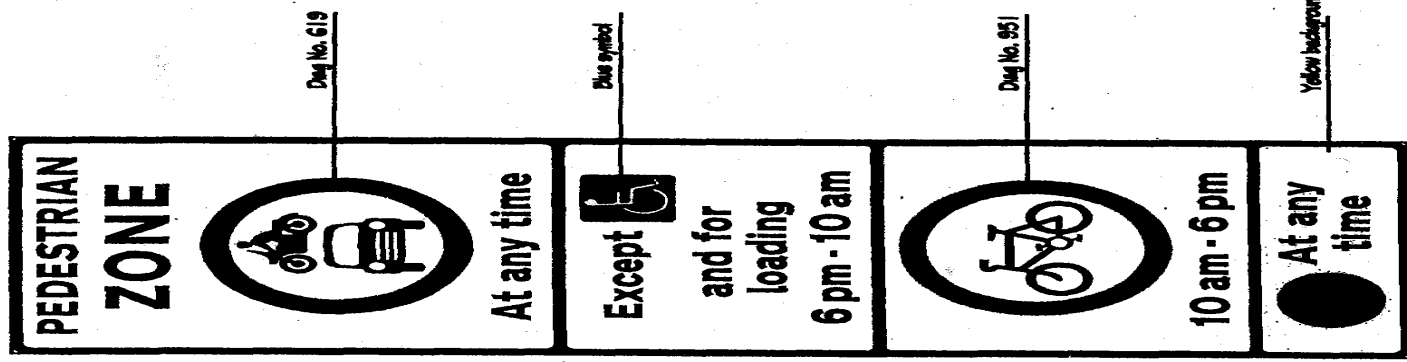
Signed by authority of the Secretary of State

Wemyss

A Grade 7 Official of the Department for Transport



Requires DfT Authorisation
Before Installation



Scheme Ref.	
Sign Reference	109
X-height	25.0
Letter colour	BLACK
Sign FACE	
Background	WHITE
Width	400mm
Border	BLACK
Height	1250mm
Area	0.5025sqm

POSTS & FOUNDATIONS	
Mounting Height	2100mm
Base	Individual
Number	1
Base Width	900mm
Base Length	900mm
Base Depth	900mm
Base Vol. 1/6	0.49 m3
Base Vol. 2/6	
Earth Cover	50mm
Humiditech	Yes

Do not mark this drawing

No	Description	By	Date	Check/Am



For removal from completion to disabled B 7th 04. DMV
drivers as requested by OCS
Corrections errors noted by O.C.C. A The OCS/DMV/DMV

Purpose of Issue
Per Date Auth

Babbie
Wokingham
2017

Wokingham Mill, Mill Road, Oxford, OX2 0PZ
Telephone (01865) 232200 Fax: (01865) 232511

OXFORDSHIRE
COUNTY COUNCIL
OXFORDSHIRE
Wokingham
2017

Speedwell House, Speedwell Street, Oxford, OX1 1NE

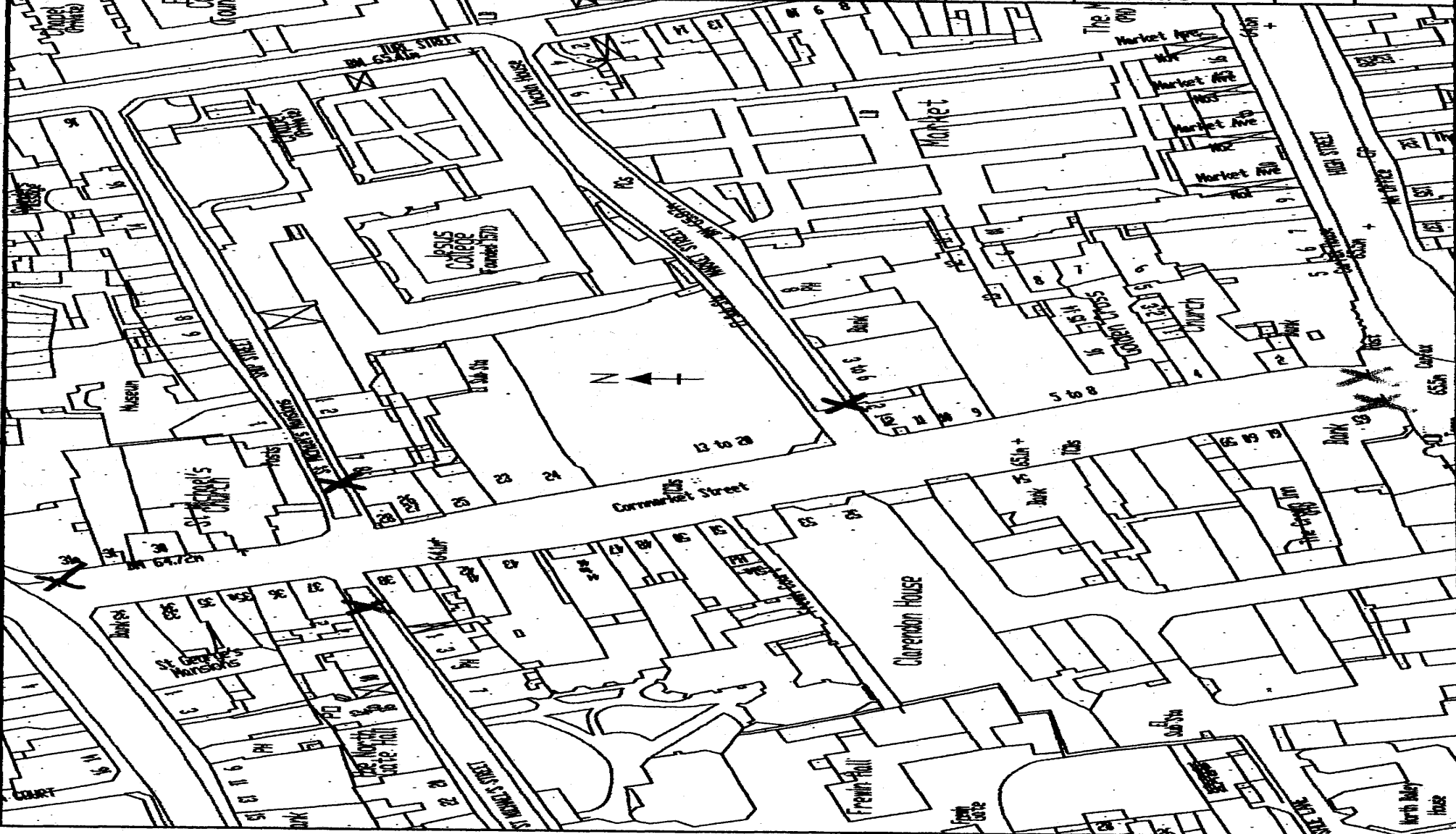
Project
Strategic Direction Signage
Oxford Information Signs

Title
Sign Face
Design
Commentary Sheet

Date	15/10	Drawn By	ARG	Approved By	DMV
Drawn No	11.03.03	Date	11.03.03	Date	11.03.03

Contract Ref
BPN 694 - Oxford Direction Signage

Drawing Number
087170/CS/10
Rev
B



NOTES

Proposed Sign
Department for Transport

Date: 16 January 2007
 C. W. [Signature]

Based upon the information provided by the applicant, the proposed sign is in accordance with the Highway Code. The sign is a standard restriction sign and is not a directional sign. It is proposed to be placed on the left hand side of the road.

AMENDMENTS DATE

Title

Proposed position of restriction signs with reduced 'x' height - Cornmarket Street, Oxford

SCALE

1:1250

INITIAL DATE	DRWN	MAC	CHKD

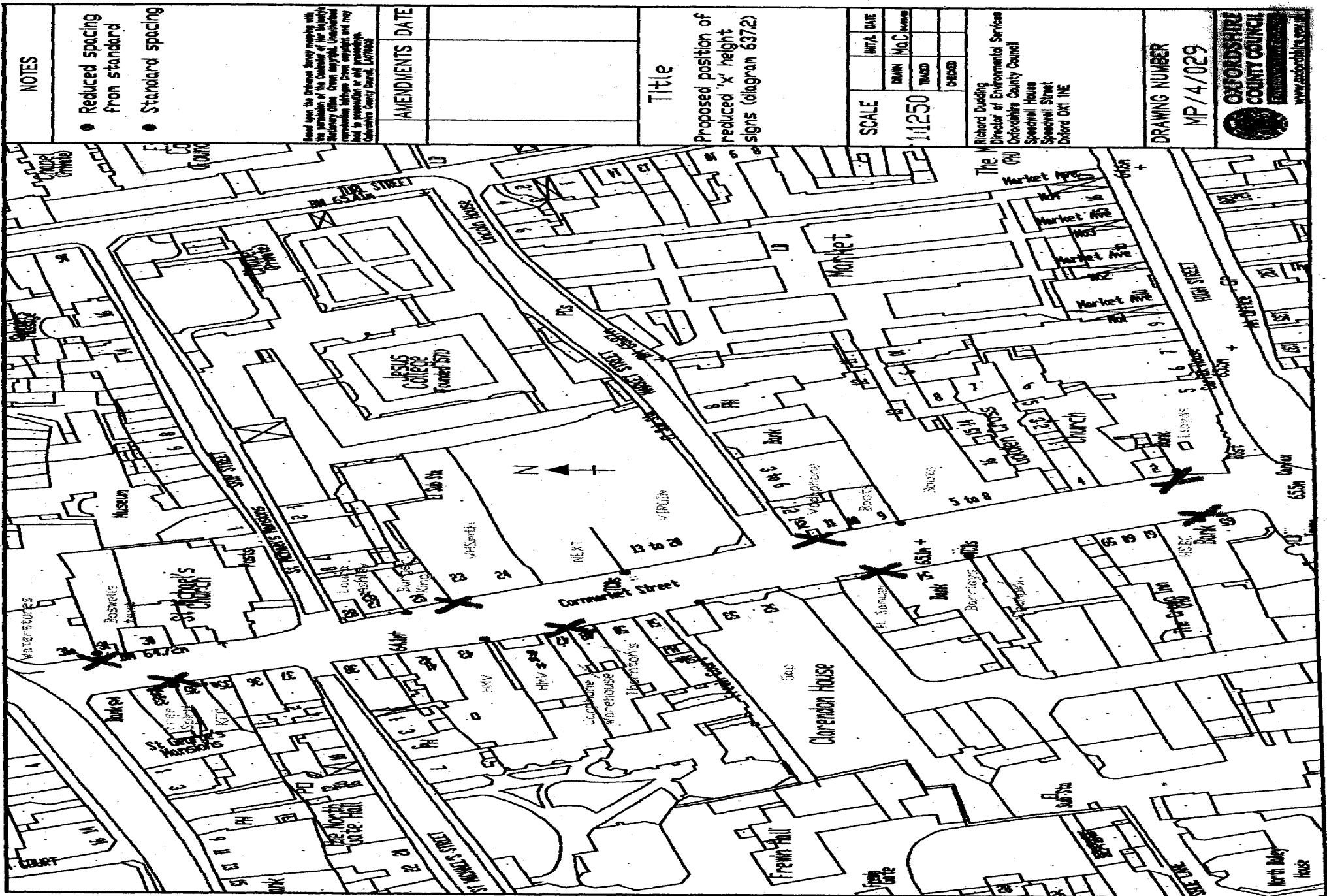
Richard Dudding
 Director of Environmental Services
 Oxfordshire County Council
 Spenshall House
 Spenshall Street
 Oxford OX1 1NE

DRAWING NUMBER

MP/4/028



OXFORDSHIRE
 COUNTY COUNCIL
 ENVIRONMENT & ECONOMY
 www.oxfordshire.gov.uk



NOTES

- Reduced spacing from standard
- Standard spacing

Based upon the Oxford Street spacing with the permission of the Council of the University of Oxford. Other spacing. Unauthorised reproduction without the permission of the Council of the University of Oxford. Copyright © 1998. Oxford City Council.

AMENDMENTS DATE


Title

Proposed position of reduced 'x' height signs (diagram 637.2)

SCALE	DATE	
	DRAWN	NO. OF SHEETS
1:1250		

Richard Dudding
 Director of Environmental Services
 Oxfordshire County Council
 Speechwell House
 Speechwell Street
 Didcot OX1 1NE

DRAWING NUMBER
 MP/4/029





© Landscape Design Associates

No dimensions are to be scaled from this drawing










All dimensions to be checked on site

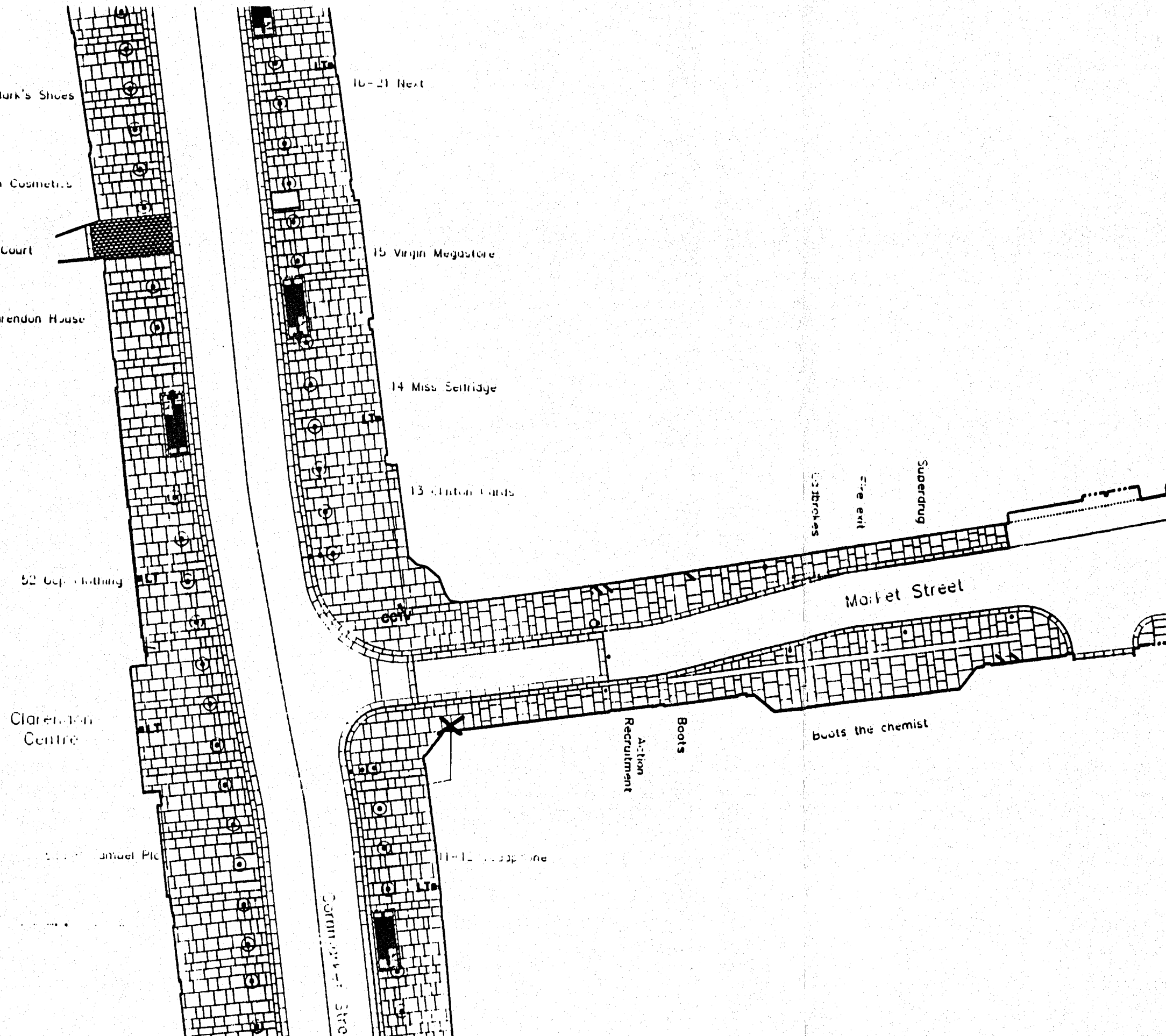
Area measurements for indicative purposes only

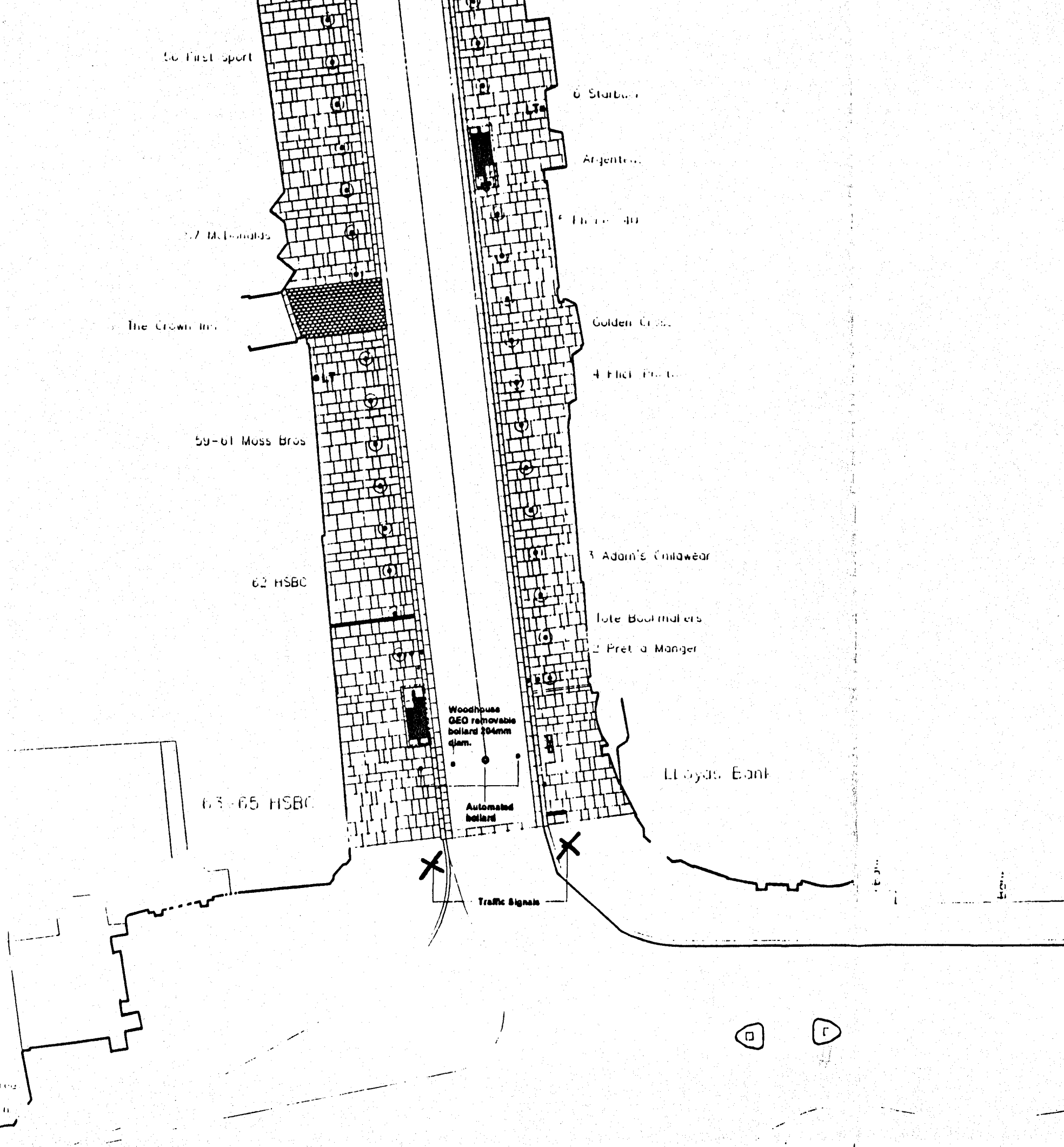
Quality Assured to BS EN ISO 9001 : 1994



Key


-  S03 - Mouselow stone paving
-  400mm wide black granite channel
-  300mm wide Mouselow stone edging
-  Resin Bonded Surfacing to be confirmed
-  Furniture locations requiring access to electricity for lighting
-  Existing Wall mounted street lighting
-  Existing CCTV locations
-  Steel discs in paving 100mm diam. at 2.5 metre centres.
-  Steel discs in paving 100mm diam. at 0.75 metre centres.





Department for Transport
 Date 15.4.05
 No. ST46/2/15 (Pt 3) - 2

I	Demarcation studs added	JAD	17/02/08
H	Demarcation studs added	JAD	13/01/08
G	Demarcation studs added	GHD	09/01/04
F	Bollards added in Market St.	GHD	08/11/03
E	Signs for Market St. locations amended.	GHD	28/08/03
D	Street furniture locations amended.	GHD	20/08/03
C	Seats, Traffic Signs and Bollards added. Yorkstone paving at Waterstones amended. Yorkstone paving at ShipSt, Michael's St and Market St updated. Special paving at Public House delivery zones added.	GHD	23/06/03
B	Street furniture positions amended.	GHD	10/06/03
A	Resin bonded surfacing, street furniture existing light and CCTV camera fittings added.	GHD	31/03/03

REV	DESCRIPTION	APP.	DATE
 LANDSCAPE DESIGN ASSOCIATES Oxford Tel: 01865 887060			
PROJECT			
Commarket Street			
Oxford			
DRAWING			
General Arrangements (100mm diameter demarcation discs)			
STATUS	DRAFT 2	DRN.	GHD
SCALE	1:250	CHKD.	DC
DATE	February 2003	APP.	NM
DWG No.	1755LO/0041 /2		

