

OLDHAM BOROUGH COUNCIL

ROAD TRAFFIC REGULATION ACT 1984

THE OLDHAM – ROYTON AREA CONSOLIDATION ORDER (DISABLED BAYS)

AMENDMENT NO 20 ORDER 2011

The Oldham Borough Council in exercise of its powers under Section 1(1), 2(1), 2(2) and 4(2) of the Road Traffic Regulations Act 1984, as amended, (“the Act”) and Part IV of Schedule 9 to the Act and of all other enabling powers, and after consultation with the Chief Officer of Police in accordance with Part III of Schedule 9 to the Act hereby makes the following order: -

1. This Order shall come into operation on 15th August 2011 and may be cited as the Oldham – Royton Area Consolidation Order (Disabled Bays) Amendment No 20 Order 2011.
2. The Oldham – Royton Area Consolidation Order 2003 (hereinafter referred to as the “Principal Order”) shall have effect as though the disabled persons parking places detailed in the Schedule hereto are included in the Principal Order at Part 11 Schedule 4 from the date hereof
3. This Order shall be construed as one with the Principal Order.

SCHEDULE

Items to be included in the Principal Order at Part 11 Schedule 4

Parking Places (Specified Classes of Vehicle)


Column 1 Item Number	Column 2 Part Length of Road	Column 3 Class of Vehicle	Column 4 Days and hours of operation	Column 5 Maximum period of waiting	Column 5 No return within
	✓ <u>Blackshaw Lane</u> (North west side) From a point 40 metres south east of its junction with Saint Ives Way for a distance of 6.6 metres in a south easterly direction	Disabled Persons Vehicle	24 Hours Daily	No Limit	Not Applicable
	<u>Blackshaw Lane</u> South west side From a point 101 metres north west of its junction with Perth Street for a distance of 6.6 metres in a north westerly direction	Disabled Persons Vehicle	24 Hours Daily	No Limit	Not Applicable

	<p style="text-align: center;"><u>Stottfield</u> (west side) From a point 55 metres south of its junction with Hamilton Avenue for a distance of 6.6 metres in a southerly direction</p>	<p>Disabled Persons Vehicle</p>	<p>24 Hours Daily</p>	<p>No Limit</p>	<p>Not Applicable</p>
--	--	---	---------------------------	-----------------	---------------------------

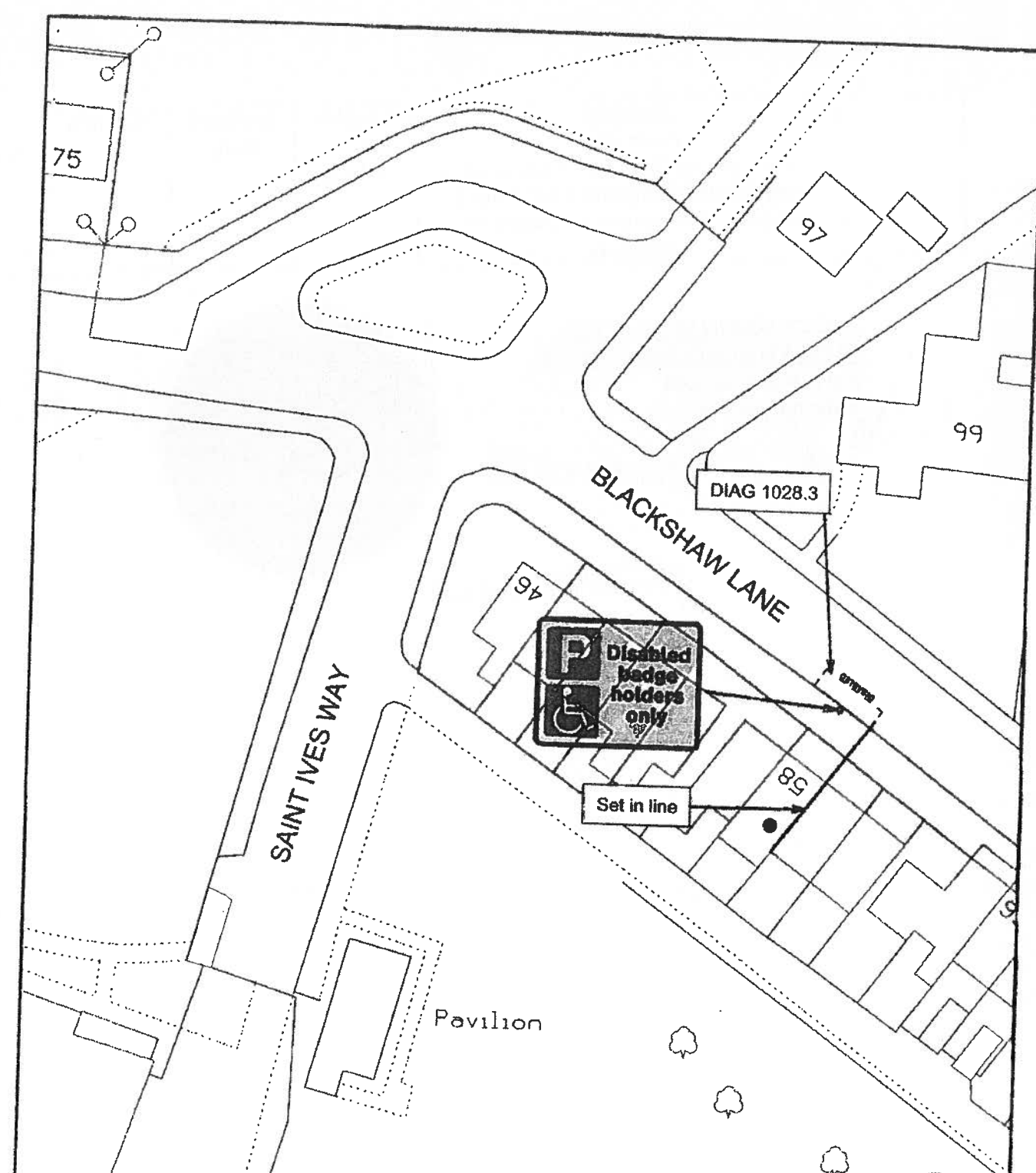
THE COMMON SEAL of THE
OLDHAM BOROUGH COUNCIL

was hereunto affixed
in the presence of: -

h *Rh Cordicott*



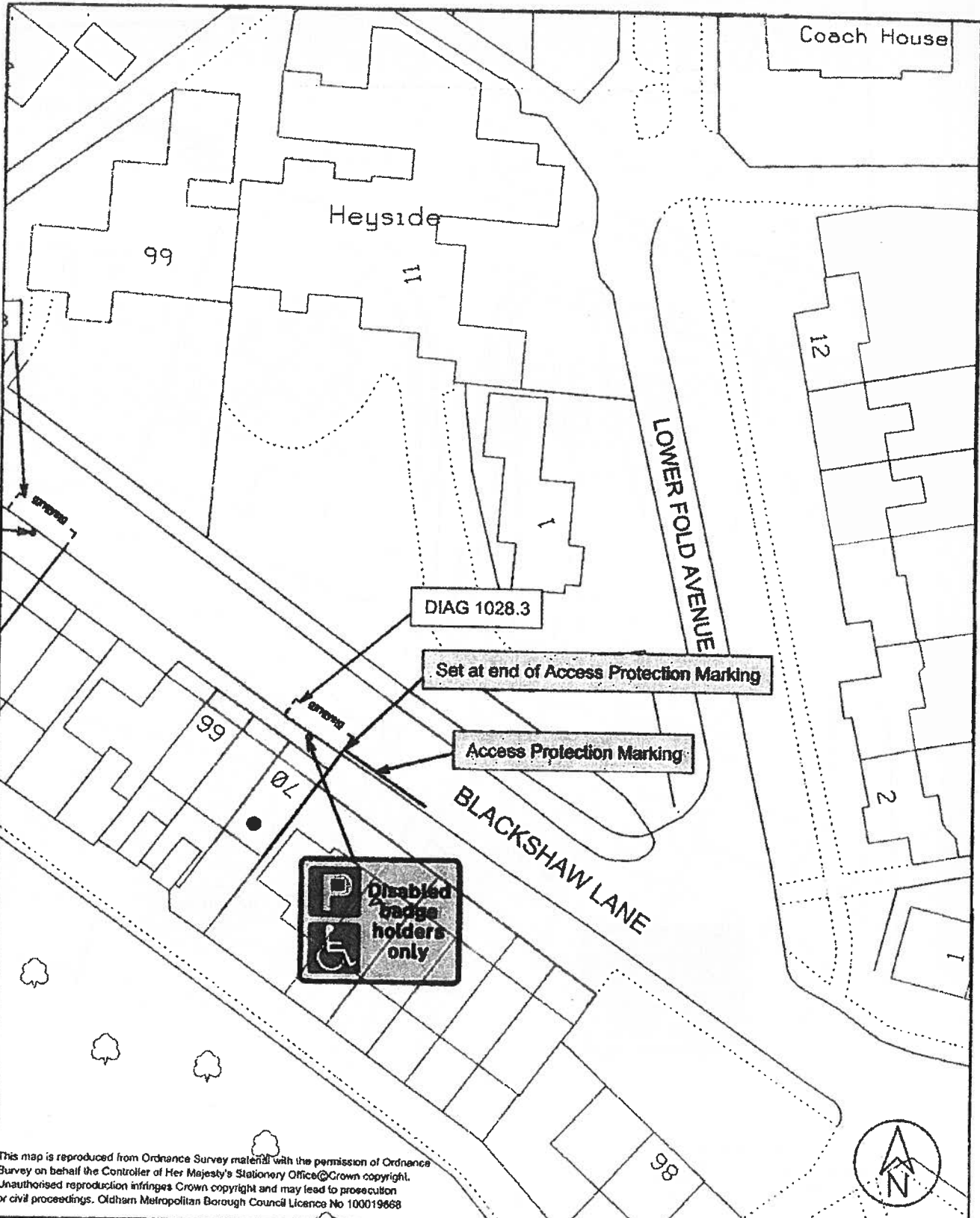
Number in Seal Book
4058/11



This map is reproduced from Ordnance Survey material with the permission of Ordnance Survey on behalf of the Controller of Her Majesty's Stationery Office © Crown copyright. Unauthorised reproduction infringes Crown copyright and may lead to prosecution or civil proceedings. Oldham Metropolitan Borough Council Licence No 100019688

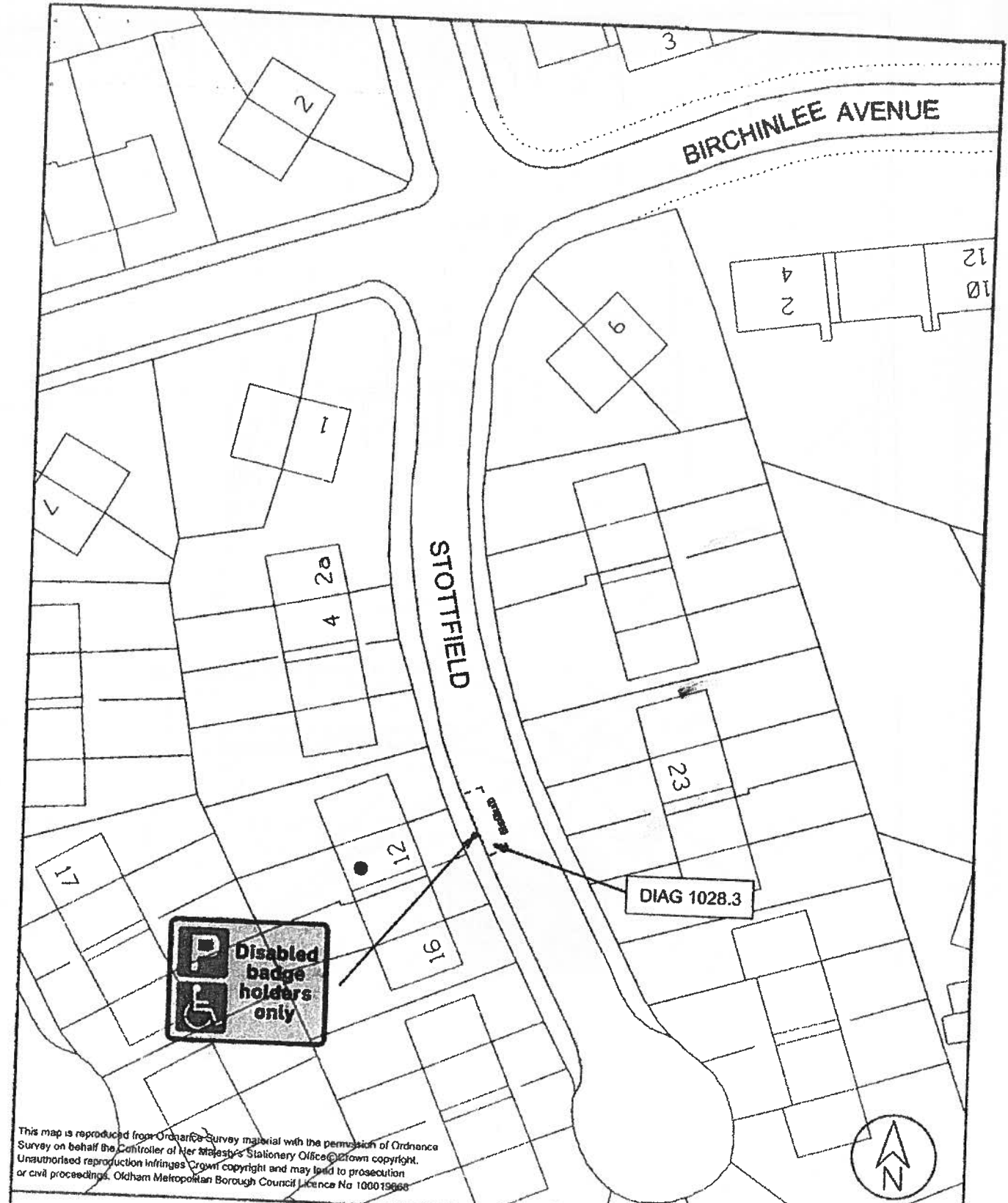


	Client OLDHAM MBC		Title ADDRESS	
	Project PROVISION OF DISABLED PARKING SPACES		Blackshaw Lane, Royton	
HIGHWAYS & ENGINEERING Henshaw House, Cheapside, Oldham OL1 1NY	Drawn by RW	Date 4/10	Purpose of Issue Information	
	Checked by AC	Date 4/10	Scale 1:500	
	Approved by SP	Date 4/10	Drawing No. 47/A4/1237/68/1	Rev. .



This map is reproduced from Ordnance Survey material with the permission of Ordnance Survey on behalf of the Controller of Her Majesty's Stationery Office © Crown copyright. Unauthorised reproduction infringes Crown copyright and may lead to prosecution or civil proceedings. Oldham Metropolitan Borough Council Licence No 100019668

	Client	OLDHAM MBC	Title	ADDRESS
	Project	PROVISION OF DISABLED PARKING SPACES	Blackshaw Lane, Royton	
HIGHWAYS & ENGINEERING Henshaw House, Cheapside, Oldham OL1 1NY	Drawn by	RW	Date	4/10
	Checked by	AC	Date	4/10
	Approved by	SP	Date	4/10
			Purpose of issue	information
			Scale	1:500
Drawing No.				47/A4/1237/69/1
Rev.				.



This map is reproduced from Ordnance Survey material with the permission of Ordnance Survey on behalf the Controller of Her Majesty's Stationery Office. Crown copyright. Unauthorised reproduction infringes Crown copyright and may lead to prosecution or civil proceedings. Oldham Metropolitan Borough Council Licence No 100019668

	Client	OLDHAM MBC		Title	ADDRESS	
	Project	PROVISION OF DISABLED PARKING SPACES		Stottfield, Royton		
HIGHWAYS & ENGINEERING Henshaw House, Cheapside, Oldham OL1 1NY	Drawn by	RW	Date	Purpose of issue		
	Checked by	AC	Date	Scale		
	Approved by	SP	Date	1:500	Drawing No.	471A4/1237179/1
					Rev	