

OLDHAM BOROUGH COUNCIL**ROAD TRAFFIC REGULATION ACT 1984****THE OLDHAM –OLDHAM AREA CONSOLIDATION ORDER (DISABLED BAYS)****AMENDMENT NO 88 ORDER 2011**

The Oldham Borough Council in exercise of its powers under Section 1(1), 2(1), 2(2) and 4(2) of the Road Traffic Regulations Act 1984, as amended, (“the Act”) and Part IV of Schedule 9 to the Act and of all other enabling powers, and after consultation with the Chief Officer of Police in accordance with Part III of Schedule 9 to the Act hereby makes the following order: -

1. This Order shall come into operation on 15th August 2011 and may be cited as the Oldham – Oldham Area Consolidation Order (Disabled Bays) Amendment No 88 Order 2011.
2. The Oldham – Oldham Area Consolidation Order 2003 (hereinafter referred to as the “Principal Order”) shall have effect as though the disabled persons parking places detailed in the Schedule hereto are included in the Principal Order at Part 11 Schedule 4 from the date hereof
3. This Order shall be construed as one with the Principal Order.

SCHEDULE**Items to be included in the Principal Order at Part 11 Schedule 4****Parking Places (Specified Classes of Vehicle)**

Column 1 Item Number	Column 2 Part Length of Road	Column 3 Class of Vehicle	Column 4 Days and hours of operation	Column 5 Maximum period of waiting	Column 5 No return within
✓	✓ <u>Belmont Street</u> (north side) From a point 60 metres west of its junction with Franklin Street for a distance of 6.6 metres in a westerly direction	Disabled Persons Vehicle	24 Hours Daily	No Limit	Not Applicable
✓	<u>Copster Hill Road</u> (west side) From a point 15 metres north of its junction with Windsor Road for a distance of 6.6 metres in a northerly direction	Disabled Persons Vehicle	24 Hours Daily	No Limit	Not Applicable

✓	<u>Crofton Street</u> (north side) From a point 43 metres east of its junction with Ashton Road for a distance of 6.6 metres in an easterly direction	Disabled Persons Vehicle	24 Hours Daily	No Limit	Not Applicable
✓	<u>Waverley Street</u> (north west side) From a point 48 metres south west of its junction with Whetstone Hill Lane for a distance of 6.6 metres in a south westerly direction	Disabled Persons Vehicle	24 Hours Daily	No Limit	Not Applicable


THE COMMON SEAL of THE OLDHAM BOROUGH COUNCIL

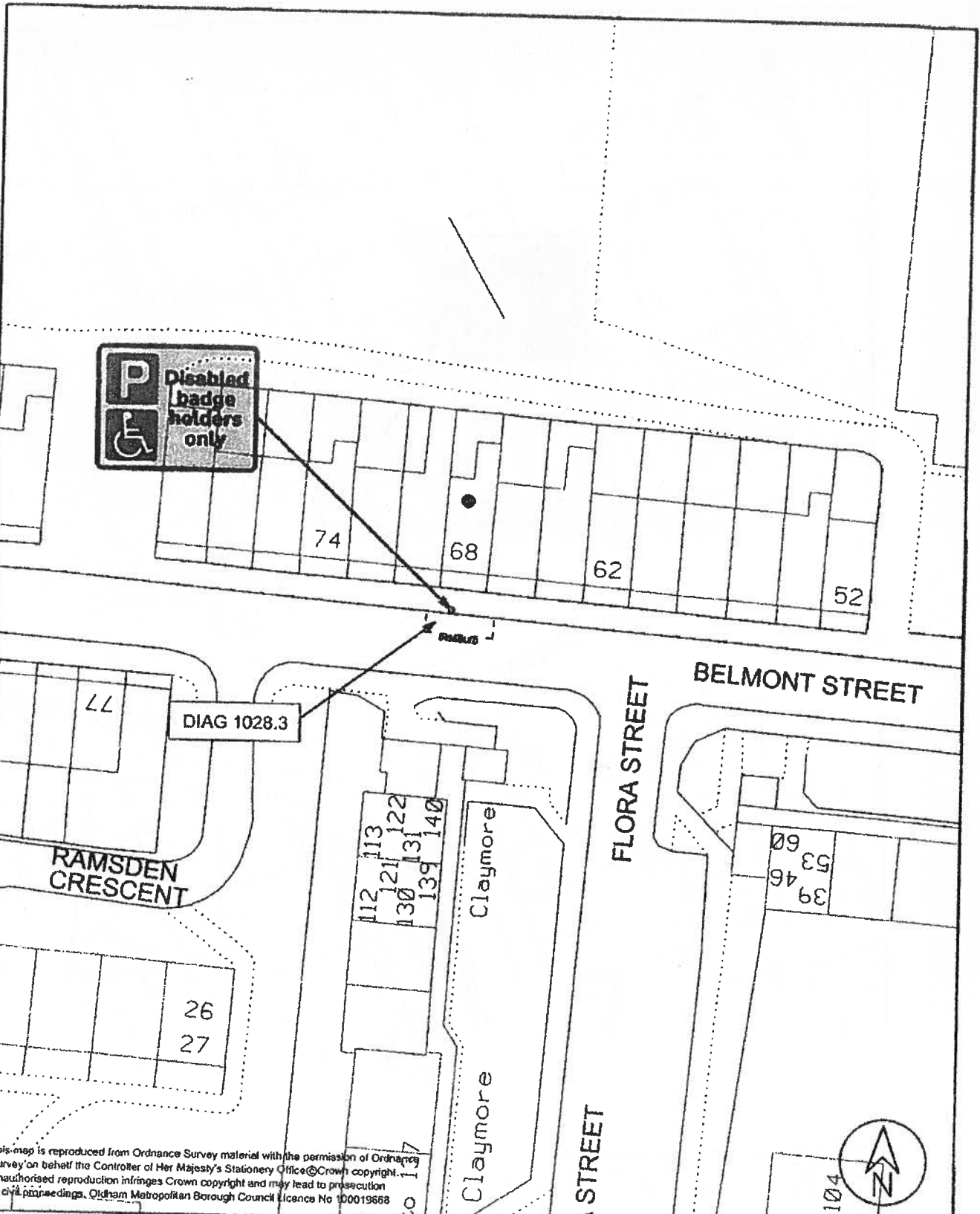
was hereunto affixed
in the presence of: -

by Rh Cordicott

Number in Seal Book

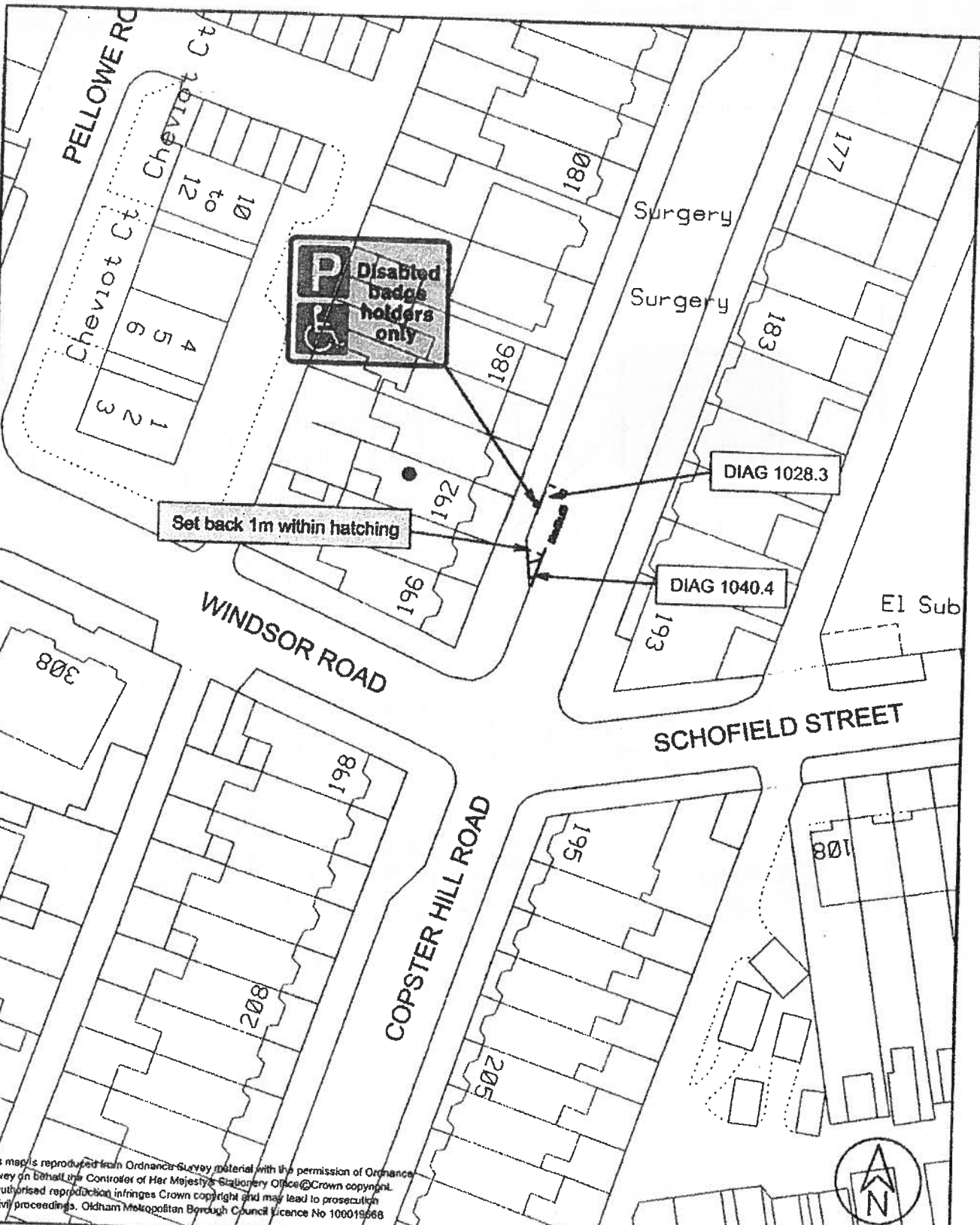
405911





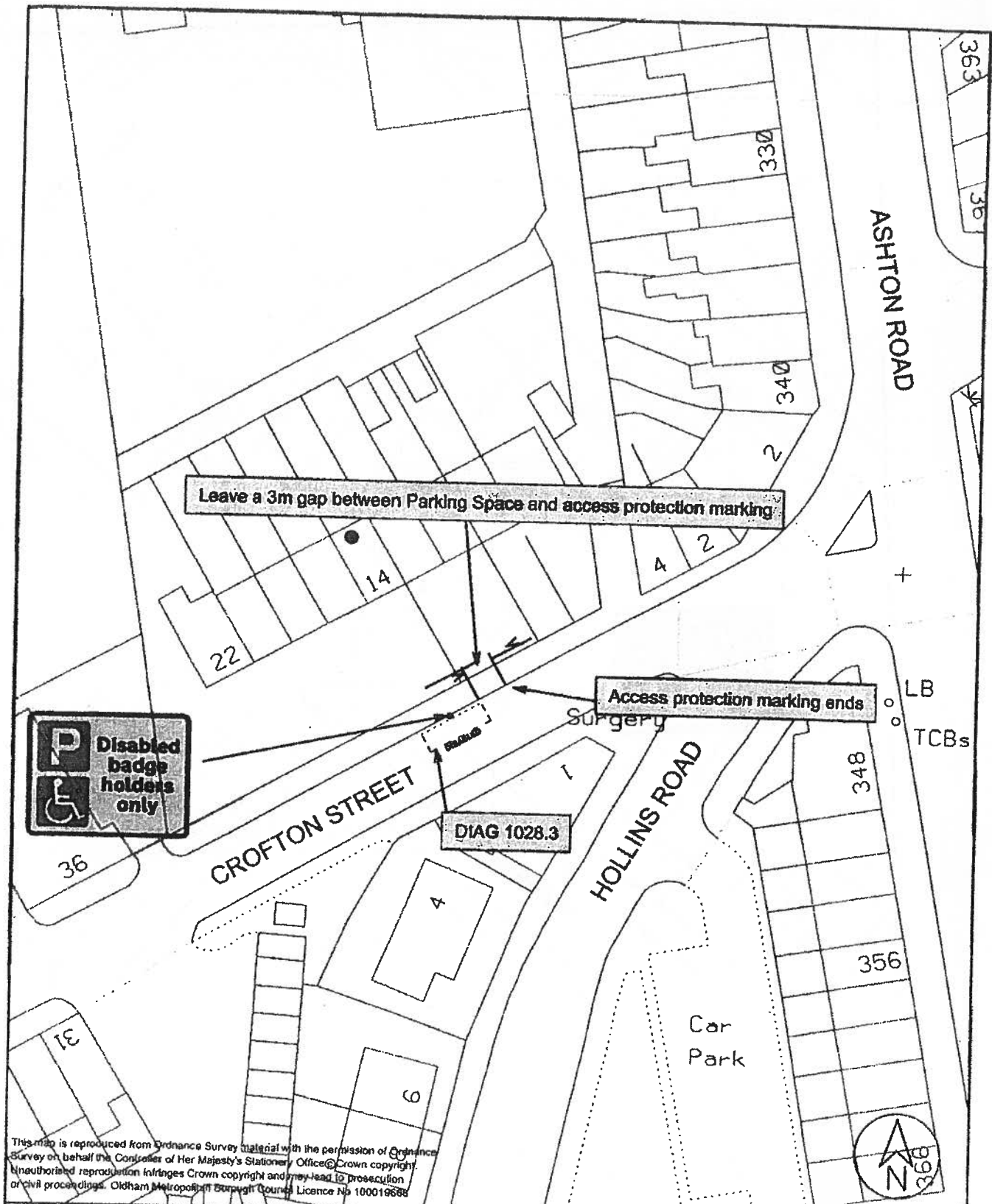
This map is reproduced from Ordnance Survey material with the permission of Ordnance Survey on behalf of the Controller of Her Majesty's Stationery Office © Crown copyright. Unauthorised reproduction infringes Crown copyright and may lead to prosecution or civil proceedings. Oldham Metropolitan Borough Council Licence No 100019668

	Client OLDHAM MBC		Title ADDRESS Belmont Street, Oldham	
	Project PROVISION OF DISABLED PARKING SPACES			
	Drawn by RW	Date 4/10	Purpose of issue information	
Checked by AC		Date 4/10	Scale 1:500	Drawing No. 47/A4/1237/37/1
Approved by SP		Date 4/10		Rev.
HIGHWAYS & ENGINEERING Henshaw House, Cheapside, Oldham OL1 1NY				

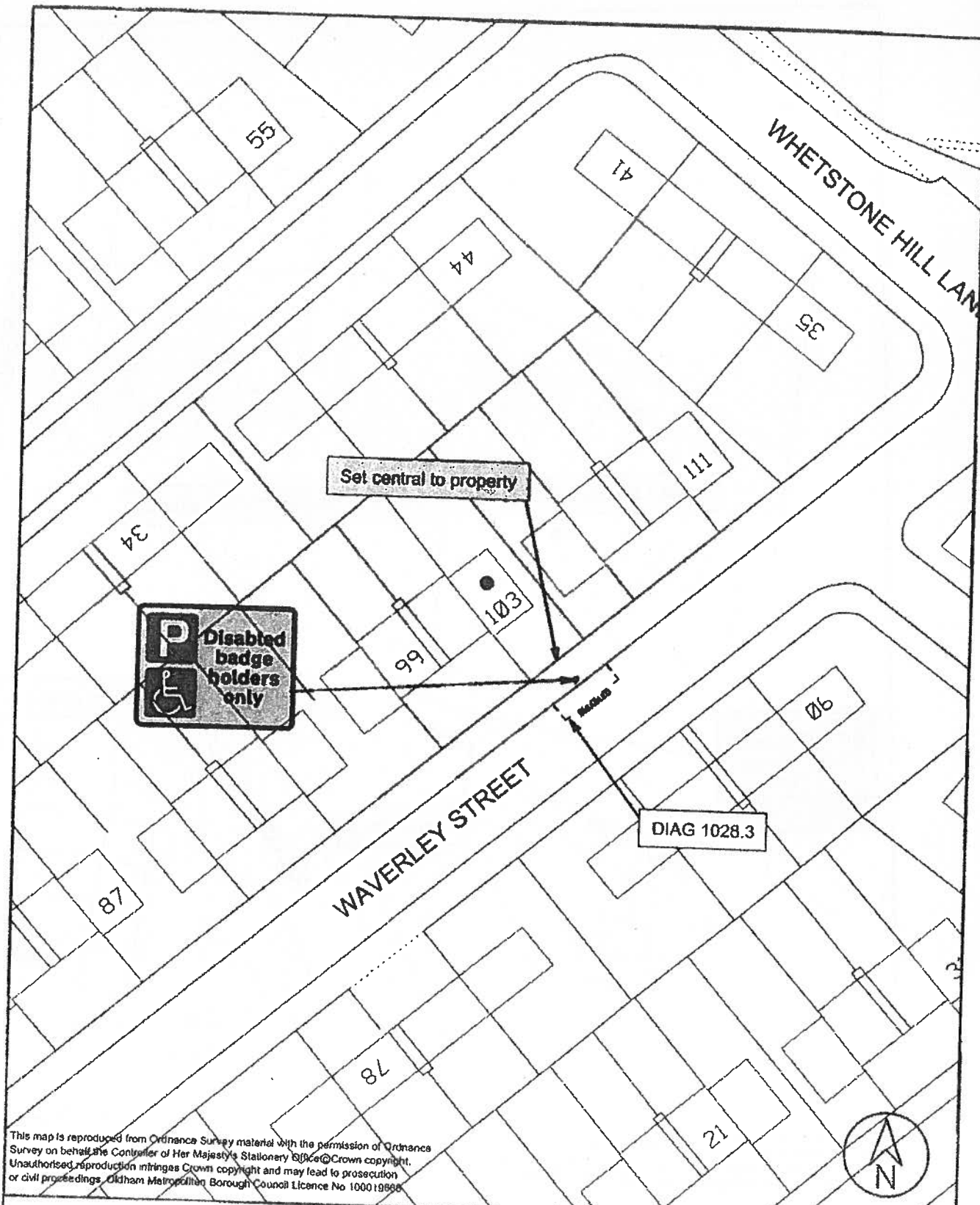


This map is reproduced from Ordnance Survey material with the permission of Ordnance Survey on behalf of the Controller of Her Majesty's Stationery Office. Crown copyright. Unauthorised reproduction infringes Crown copyright and may lead to prosecution or civil proceedings. Oldham Metropolitan Borough Council Licence No 100019668

	Client OLDHAM MBC		Title ADDRESS	
	Project PROVISION OF DISABLED PARKING SPACES		Copster Hill Road, Oldham	
HIGHWAYS & ENGINEERING Henshaw House, Cheapside, Oldham OL1 1NY	Drawn by RW	Date 4/10	Purpose of issue Information	
	Checked by AC	Date 4/10	Scale 1:500	
	Approved by SP	Date 4/10	Drawing No. 47/A4/1237/42/1	Rev.



	Client OLDHAM MBC		Title ADDRESS	
	Project PROVISION OF DISABLED PARKING SPACES		Crofton Street, Oldham	
HIGHWAYS & ENGINEERING Henshaw House, Cheapside, Oldham OL1 1NY	Drawn by RW	Date 4/10	Purpose of Issue information	Drawing No. 47/A4/1237/43/1
	Checked by ac	Date 4/10		
	Approved by SP	Date 4/10		Rev



This map is reproduced from Ordnance Survey material with the permission of Ordnance Survey on behalf of the Controller of Her Majesty's Stationery Office. Crown copyright. Unauthorised reproduction infringes Crown copyright and may lead to prosecution or civil proceedings. Oldham Metropolitan Borough Council Licence No 100019860

	Client OLDHAM MBC		Title ADDRESS	
	Project PROVISION OF DISABLED PARKING SPACES		Waverley Street, Oldham	
HIGHWAYS & ENGINEERING Henshaw House, Cheapside, Oldham OL1 1NY	Drawn by RW	Date 4/10	Purpose of issue information	
	Checked by AC	Date 4/10	Scale 1:500	
	Approved by SP	Date 4/10	Drawing No. 47/A4/1237/61/1	Rev.