

OLDHAM BOROUGH COUNCIL

ROAD TRAFFIC REGULATION ACT 1984

**THE OLDHAM – FAILSWORTH AREA CONSOLIDATION ORDER (DISABLED BAYS)
AMENDMENT No 16 ORDER 2011**

The Oldham Borough Council in exercise of its powers under Section 1(1), 2(1), 2(2) and 4(2) of the Road Traffic Regulations Act 1984, as amended, ("the Act") and Part IV of Schedule 9 to the Act and of all other enabling powers, and after consultation with the Chief Officer of Police in accordance with Part III of Schedule 9 to the Act hereby makes the following order: -

1. This Order shall come into operation on 15th August 2011 and may be cited as the Oldham – Failsworth Area Consolidation Order (Disabled Bays) Amendment No16 Order 2011.
2. The Oldham – Failsworth Area Consolidation Order 2003 (hereinafter referred to as the "Principal Order") shall have effect as though the disabled persons parking places detailed in the Schedule hereto are included in the Principal Order at Part 11 Schedule 4 from the date hereof
3. This Order shall be construed as one with the Principal Order.

SCHEDULE

**Items to be included in the Principal Order at Part 11 Schedule 4
Parking Places (Specified Classes of Vehicle)**


Column 1 Item Number	Column 2 Part Length of Road	Column 3 Class of Vehicle	Column 4 Days and hours of operation	Column 5 Maximum period of waiting	Column 5 No return within
	✓ <u>Ashton Road East</u> From a point 32 metres east of its junction with Kershaw Road for a distance of 6.6 metres in an easterly direction	Disabled Persons Vehicle	24 Hours Daily	No Limit	Not Applicable
	✓ <u>Ashton Road West</u> From a point 40 metres north east of its junction with Lord Lane for a distance of 6.6 metres in a north easterly direction	Disabled Persons Vehicle	24 Hours Daily	No Limit	Not Applicable

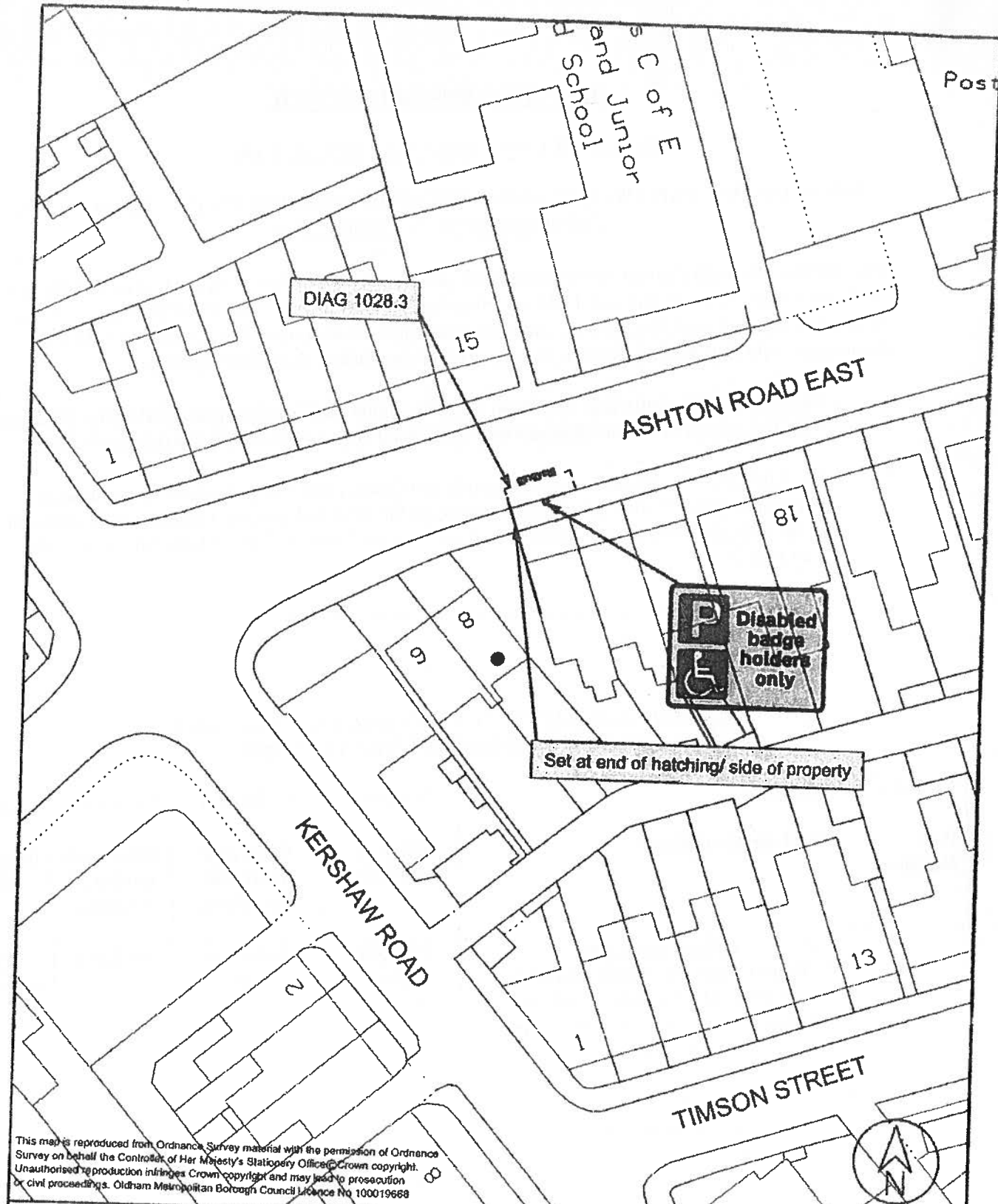
THE COMMON SEAL of THE
OLDHAM BOROUGH COUNCIL

was hereunto affixed
in the presence of: -

Rh Ordic

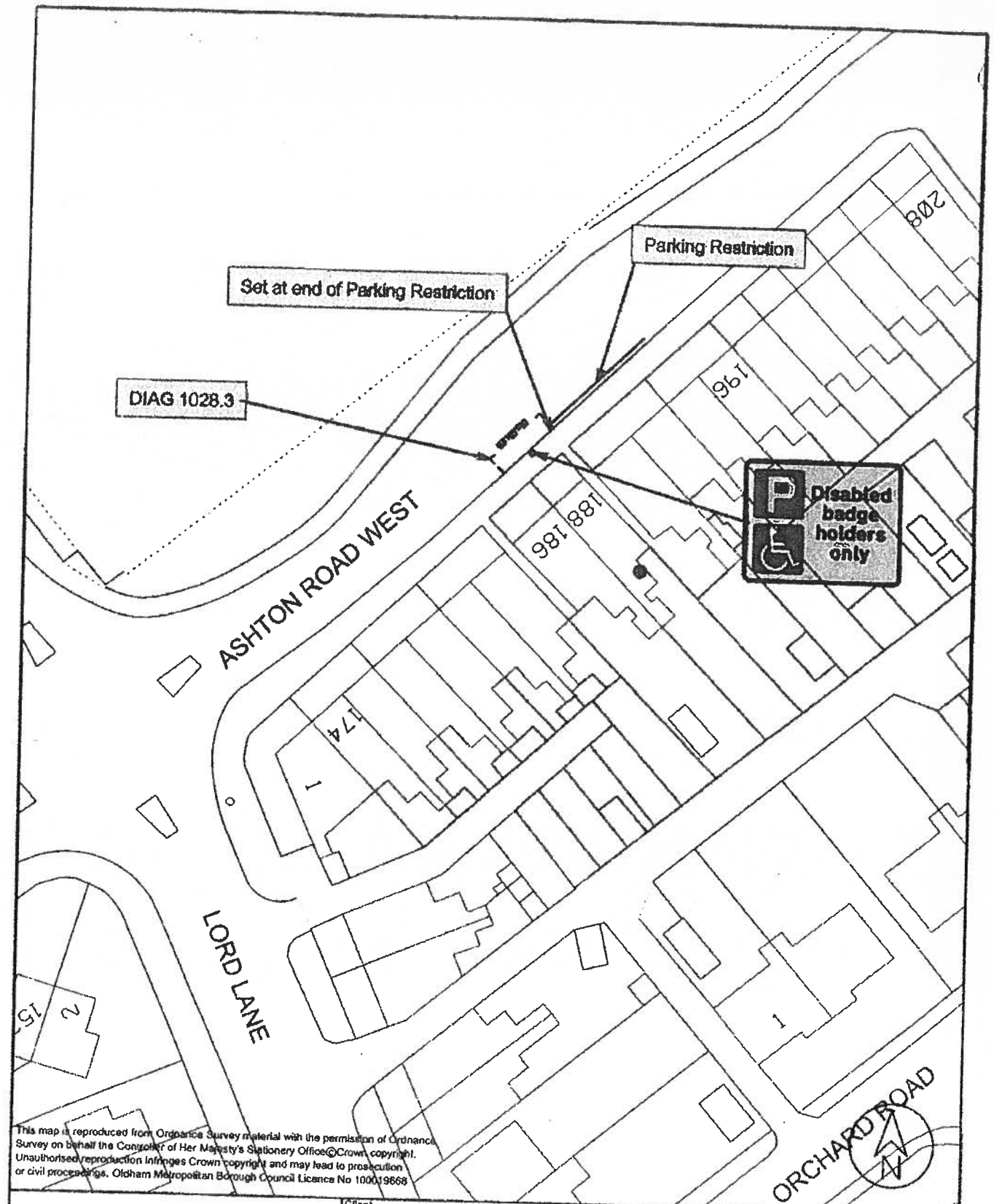
Number in Seal Book
4057/11





This map is reproduced from Ordnance Survey material with the permission of Ordnance Survey on behalf of the Controller of Her Majesty's Stationery Office. Crown copyright. Unauthorised reproduction infringes Crown copyright and may lead to prosecution or civil proceedings. Oldham Metropolitan Borough Council Licence No 100019668

	Client	OLDHAM MBC		Title	ADDRESS		
	Project	PROVISION OF DISABLED PARKING SPACES		Ashton Road East, Failsworth			
HIGHWAYS & ENGINEERING Henshaw House, Chaopside, Oldham OL1 1NY	Drawn by	RW	Date	4/10	Purpose of issue	Information	
	Checked by	ac	Date	4/10	Scale	1:500	
	Approved by	SP	Date	4/10	Drawing No	47/A4/1237/18/1	
						Rev	.



This map is reproduced from Ordnance Survey material with the permission of Ordnance Survey on behalf of the Controller of Her Majesty's Stationery Office © Crown copyright. Unauthorised reproduction infringes Crown copyright and may lead to prosecution or civil proceedings. Oldham Metropolitan Borough Council Licence No 100019668

	Client OLDHAM MBC		Title ADDRESS	
	Project PROVISION OF DISABLED PARKING SPACES		Ashton Road West, Failsworth	
	Drawn by RW	Date 4/10	Purpose of issue information	
Checked by AC		Date 4/10	Scale 1:500	Drawing No. 47/A4/1237/20/1
Approved by SP		Date 4/10		Rev.
HIGHWAYS & ENGINEERING Henshaw House, Cheapside, Oldham OL1 1NY				

