

OLDHAM BOROUGH COUNCIL

ROAD TRAFFIC REGULATION ACT 1984

THE OLDHAM – FAILSWORTH AREA CONSOLIDATION ORDER (DISABLED BAYS)

AMENDMENT NO 15 ORDER 2011

The Oldham Borough Council in exercise of its powers under Section 1(1), 2(1), 2(2) and 4(2) of the Road Traffic Regulations Act 1984, as amended, (“the Act”) and Part IV of Schedule 9 to the Act and of all other enabling powers, and after consultation with the Chief Officer of Police in accordance with Part III of Schedule 9 to the Act hereby makes the following order: -

1. This Order shall come into operation on 14th April 2011 and may be cited as the Oldham – Failsworth Area Consolidation Order (Disabled Bays) Amendment No 15 Order 2011.
2. The Oldham – Failsworth Area Consolidation Order 2003 (hereinafter referred to as the “Principal Order”) shall have effect as though the disabled persons parking places detailed in the Schedule hereto are included in the Principal Order at Part II Schedule 4 from the date hereof
3. This Order shall be construed as one with the Principal Order.

SCHEDULE

Items to be included in the Principal Order at Part 11 Schedule 4

Parking Places (Specified Classes of Vehicle)


Column 1	Column 2	Column 3	Column 4	Column 5	Column 6
Item Number	Part Length of Road	Class of Vehicle	Days and hours of operation	Maximum period of waiting	No return within
	<u>Brierley Avenue,</u> <u>Failsworth</u> (north side) from a point 30 metres east of its junction with Partington Street for a distance of 6.6 metres in an easterly direction	Disabled persons vehicle	24 hours daily	No limit	Not applicable

	<u>Dunkerley Avenue,</u> <u>Failsworth</u> (south west side) ✓ from a point 15 metres south east of its junction with Densmore Street for a distance of 6.6 metres in a south easterly direction	Disabled persons vehicle	24 hours daily	No limit	Not applicable
	<u>Newton Road,</u> <u>Failsworth</u> (north west side) ✓ from a point 9 metres north east of its junction with Hulmes Road for a distance of 6.6 metres in a north easterly direction	Disabled persons vehicle	24 hours daily	No limit	Not applicable
	<u>Mersey Road North,</u> <u>Failsworth</u> (south west side) ✓ from a point 30 metres north west of its junction with Mabel Road for a distance of 6.6 metres in a north westerly direction	Disabled persons vehicle	24 hours daily	No limit	Not applicable
	<u>Miriam Street,</u> <u>Failsworth</u> ✓ (south west side) from a point 126 metres south east of its junction with Devonshire Street East for a distance of 6.6 metres in a south easterly direction	Disabled persons vehicle	24 hours daily	No limit	Not applicable

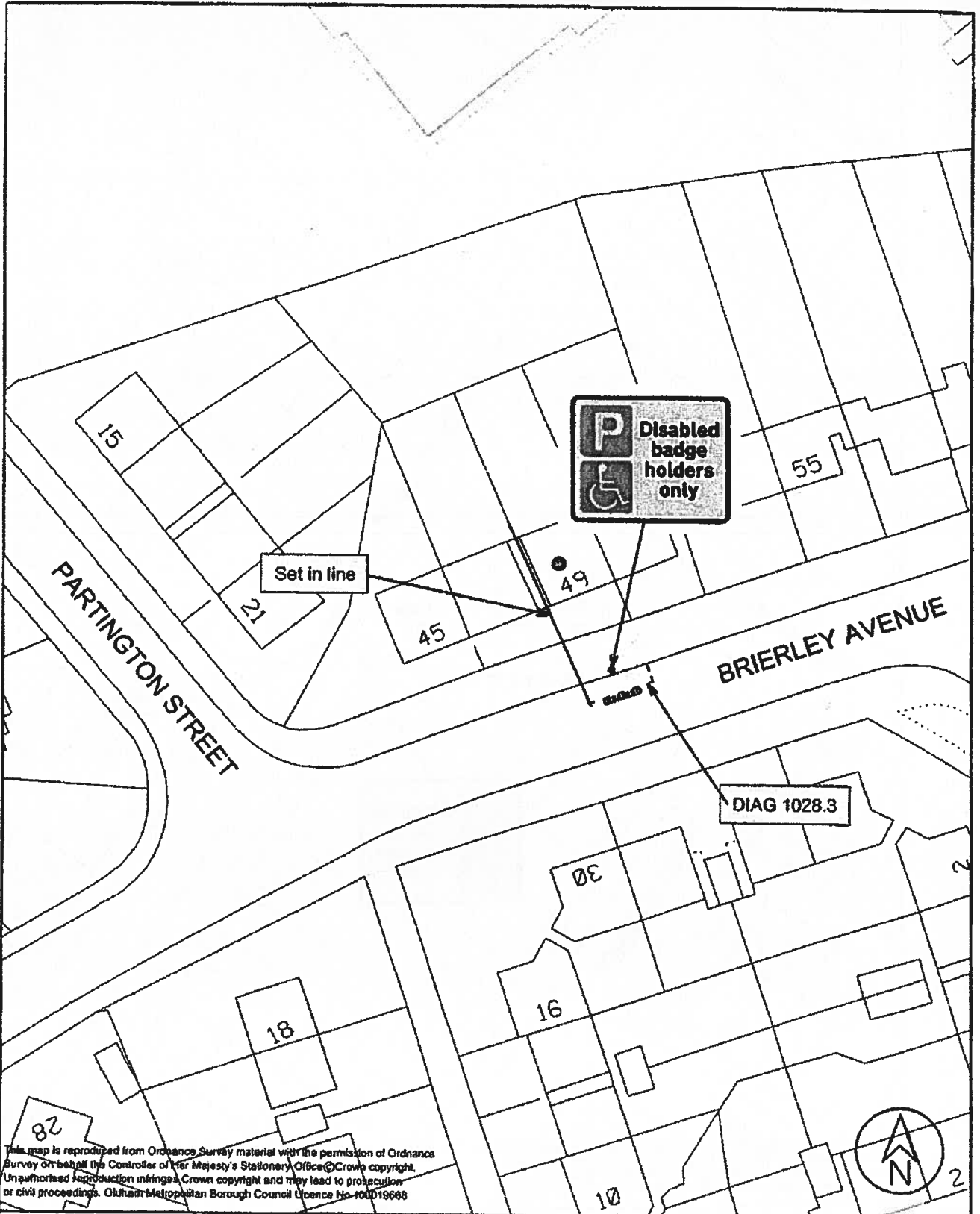
THE COMMON SEAL of THE
OLDHAM BOROUGH COUNCIL

was hereunto affixed
in the presence of: -

William James

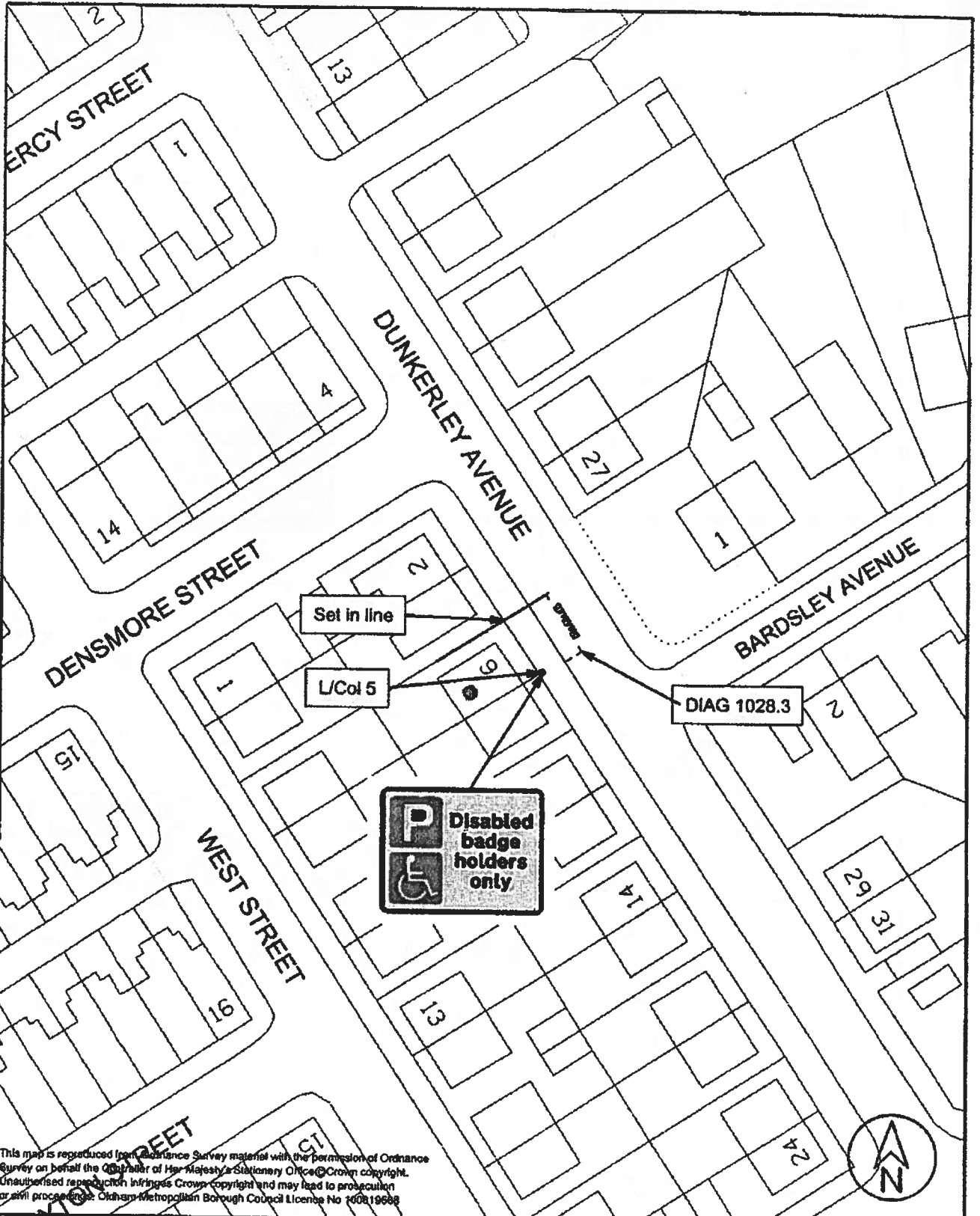


Number in Seal Book
3818/11



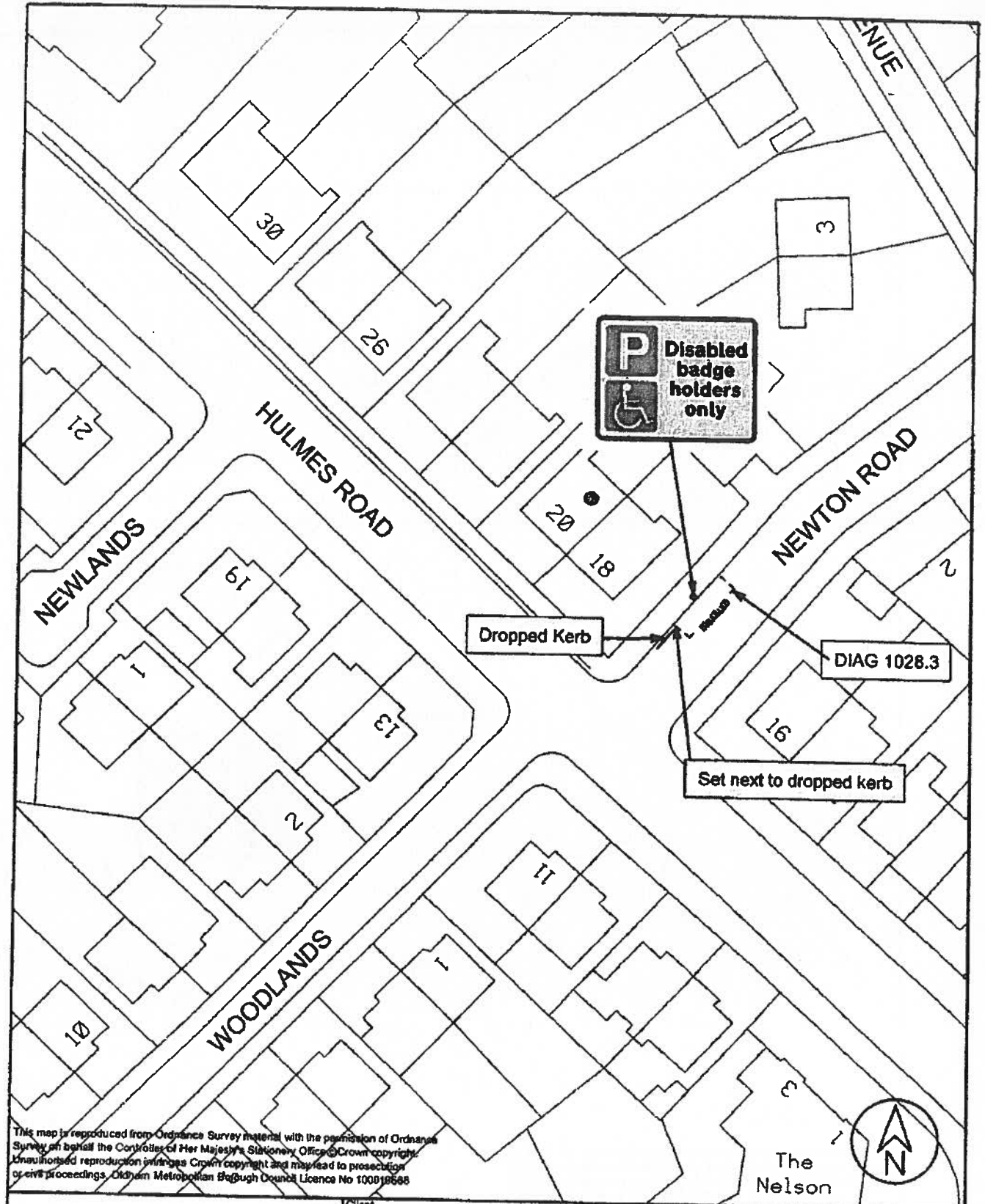
This map is reproduced from Ordnance Survey material with the permission of Ordnance Survey on behalf of the Controller of Her Majesty's Stationery Office. Crown copyright. Unauthorised reproduction infringes Crown copyright and may lead to prosecution or civil proceedings. Oldham Metropolitan Borough Council Licence No. 100019668

	Client OLDHAM MBC		Title ADDRESS	
	Project PROVISION OF DISABLED PARKING SPACES		Brierley Avenue, Failsworth	
HIGHWAYS & ENGINEERING Henshaw House, Cheapside, Oldham OL1 1NY	Drawn by RW	Date 4/10	Purpose of issue information	
	Checked by AC	Date 4/10	Scale 1:500	
	Approved by SP	Date 4/10	Drawing No. 47/A4/1237/22/1	Rev .



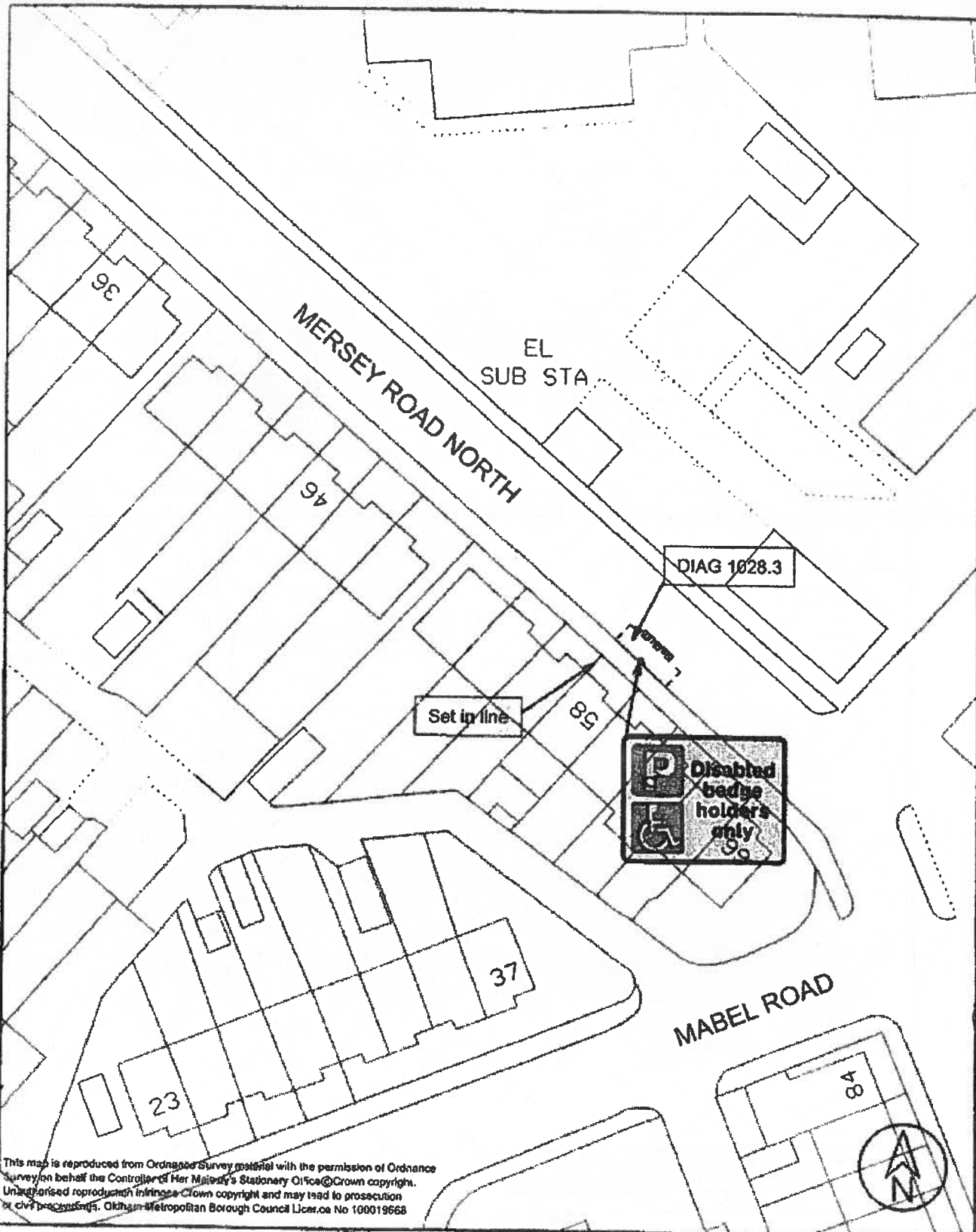
This map is reproduced from Ordnance Survey material with the permission of Ordnance Survey on behalf of the Controller of Her Majesty's Stationery Office © Crown copyright. Unauthorised reproduction infringes Crown copyright and may lead to prosecution or civil proceedings. Oldham Metropolitan Borough Council Licence No 760819688

	Client OLDHAM MBC		Title ADDRESS	
	Project PROVISION OF DISABLED PARKING SPACES		Dunkerley Avenue, Failsworth	
HIGHWAYS & ENGINEERING Henshaw House, Cheapside, Oldham OL1 1NY	Drawn by RW	Date 4/10	Purpose of Issue Information	
	Checked by AC	Date 4/10	Scale 1:500	
	Approved by SP	Date 4/10	Drawing No. 47/A4/1237/25/1	Rev. .



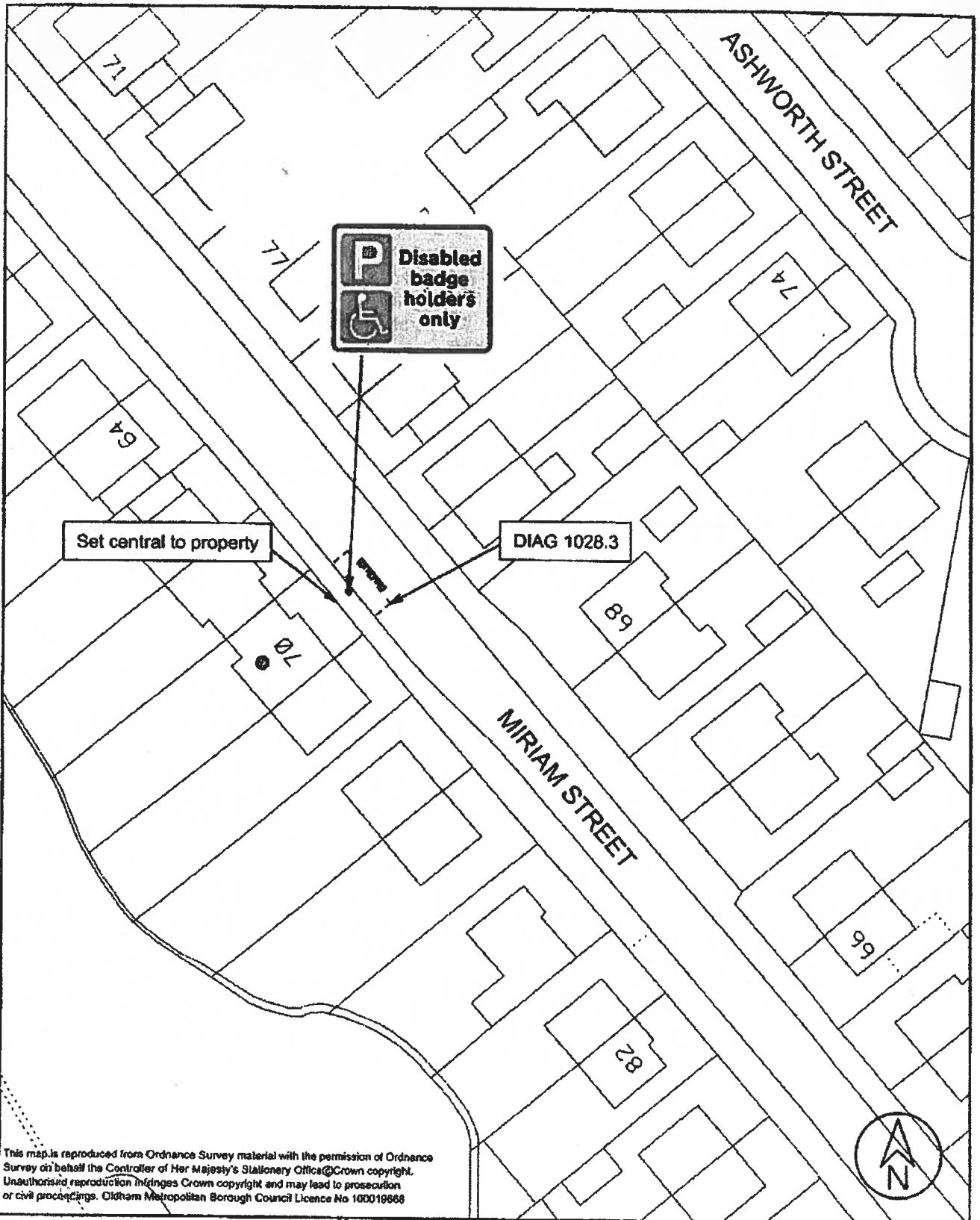
This map is reproduced from Ordnance Survey material with the permission of Ordnance Survey on behalf of the Controller of Her Majesty's Stationery Office. Crown copyright. Unauthorised reproduction infringes Crown copyright and may lead to prosecution or civil proceedings. Oldham Metropolitan Borough Council Licence No 100018668

	Client OLDHAM MBC		Title ADDRESS	
	Project PROVISION OF DISABLED PARKING SPACES		Address Hulmes Road, Failsworth	
	Drawn by RW	Date 4/10	Purpose of issue information	
HIGHWAYS & ENGINEERING Henshaw House, Chespalde, Oldham OL1 1NY	Checked by AC	Date 4/10	Scale 1:500	Drawing No. 47/A4/1237/26/1
	Approved by SP	Date 4/10		Rev. .



This map is reproduced from Ordnance Survey material with the permission of Ordnance Survey on behalf of the Controller of Her Majesty's Stationery Office © Crown copyright. Unauthorised reproduction infringes Crown copyright and may lead to prosecution or civil proceedings. Oldham Metropolitan Borough Council Lic. no No 100019668

	Client OLDHAM MBC		Title ADDRESS	
	Project PROVISION OF DISABLED PARKING SPACES		58, Mersey Road North, Failsworth	
HIGHWAYS & ENGINEERING Henshaw House, Cheapside, Oldham OL1 1NY	Drawn by RW	Date 1/10	Purpose of issue information	
	Checked by WM	Date 1/10	Scale 1:500	
	Approved by SP	Date 1/10	Drawing No. 47/A4/1237/103/1	
				Rev. -



This map is reproduced from Ordnance Survey material with the permission of Ordnance Survey on behalf of the Controller of Her Majesty's Stationery Office. Crown copyright. Unauthorised reproduction infringes Crown copyright and may lead to prosecution or civil proceedings. Oldham Metropolitan Borough Council Licence No 100019668

	Client: OLDHAM MBC		Title: ADDRESS	
	Project: PROVISION OF DISABLED PARKING SPACES		Miriam Street, Failsworth	
HIGHWAYS & ENGINEERING Henshaw House, Cheapside, Oldham OL1 1NY	Drawn by: RW	Date: 4/10	Purpose of Issue: information	Drawing No.: 47/A4/1237/28/1
	Checked by: AC	Date: 4/10	Scale: 1:500	
	Approved by: SP	Date: 4/10	Rev.:	

