

OLDHAM BOROUGH COUNCIL

ROAD TRAFFIC REGULATION ACT 1984

**THE OLDHAM – ROYTON AREA CONSOLIDATION ORDER (DISABLED
BAYS)
AMENDMENT NO 19 ORDER 2011**

The Oldham Borough Council in exercise of its powers under Section 1(1), 2(1), 2(2) and 4(2) of the Road Traffic Regulations Act 1984, as amended, ("the Act") and Part IV of Schedule 9 to the Act and of all other enabling powers, and after consultation with the Chief Officer of Police in accordance with Part III of Schedule 9 to the Act hereby makes the following order: -

1. This Order shall come into operation on 14th April 2011 and may be cited as the Oldham – Royton Area Consolidation Order (Disabled Bays) Amendment No 19 Order 2011.
2. The Oldham – Royton Area Consolidation Order 2003 (hereinafter referred to as the "Principal Order") shall have effect as though the disabled persons parking places detailed in the Schedule hereto are included in the Principal Order at Part II Schedule 4 from the date hereof
3. This Order shall be construed as one with the Principal Order.

SCHEDULE

Items to be included in the Principal Order at Part 11 Schedule 4

Parking Places (Specified Classes of Vehicle)

Column 1	Column 2	Column 3	Column 4	Column 5	Column 6
Item Number	Part Length of Road	Class of Vehicle	Days and hours of operation	Maximum period of waiting	No return within
	<u>Dogford Road,</u> <u>Royton</u> (east side) from a point 13 metres north of its junction with Mellor Street for a distance of 6.6 metres in a northerly direction	Disabled persons vehicle	24 hours daily	No limit	Not applicable

	<u>Fir Bank Road,</u> <u>Royton</u> (north west side) from a point 12 metres north east of its junction with Fairway Crescent for a distance of 6.6 metres in a north easterly direction	Disabled persons vehicle	24 hours daily	No limit	Not applicable
	<u>Garden Terrace,</u> <u>Royton</u> (south east side) From a point 85 metres south west of its junction with Castleton Road for a distance of 6.6 metres in a south westerly direction opposite property number 32	Disabled persons vehicle	24 hours daily	No limit	Not applicable
	<u>Hall Street, Royton</u> (west side) ✓ from a point 27 metres north of its junction with Brook Street for a distance of 6.6 metres in a northerly direction	Disabled persons vehicle	24 hours daily	No limit	Not applicable
	<u>Highbarn Street,</u> <u>Royton</u> (south side) from a point 170 metres east of its junction with Pennine View for a distance of 6.6 metres in an easterly direction	Disabled persons vehicle	24 hours daily	No limit	Not applicable
	<u>Holden Fold Lane,</u> <u>Royton</u> ✓ (north east side) from a point 40 metres north west of junction with Broadway for a distance of 6.6 metres in a north westerly direction	Disabled persons vehicle	24 hours daily	No limit	Not applicable


	<u>Oaklands Road, Royton</u> ✓ (east side) from a point 33 metres north of its junction with Norwood Grove for a distance of 6.6 metres in a northerly direction	Disabled persons vehicle	24 hours daily	No limit	Not applicable
	<u>Rochdale Road, Royton</u> ✓ (east side) from a point 33 metres north of its junction with Grasmere Road for a distance of 6.6 metres in a northerly direction	Disabled persons vehicle	24 hours daily	No limit	Not applicable
	<u>Shaw Road, Royton</u> ✓ (north west side) from a point 53 metres south west of its junction with Spring Vale Way for a distance of 6.6 metres in a south westerly direction	Disabled persons vehicle	24 hours daily	No limit	Not applicable
	<u>Shaw Road, Royton</u> (south east side) from a point 153 metres south west of its junction with Fitton Street for a distance of 6.6 metres in a south westerly direction	Disabled persons vehicle	24 hours daily	No limit	Not applicable

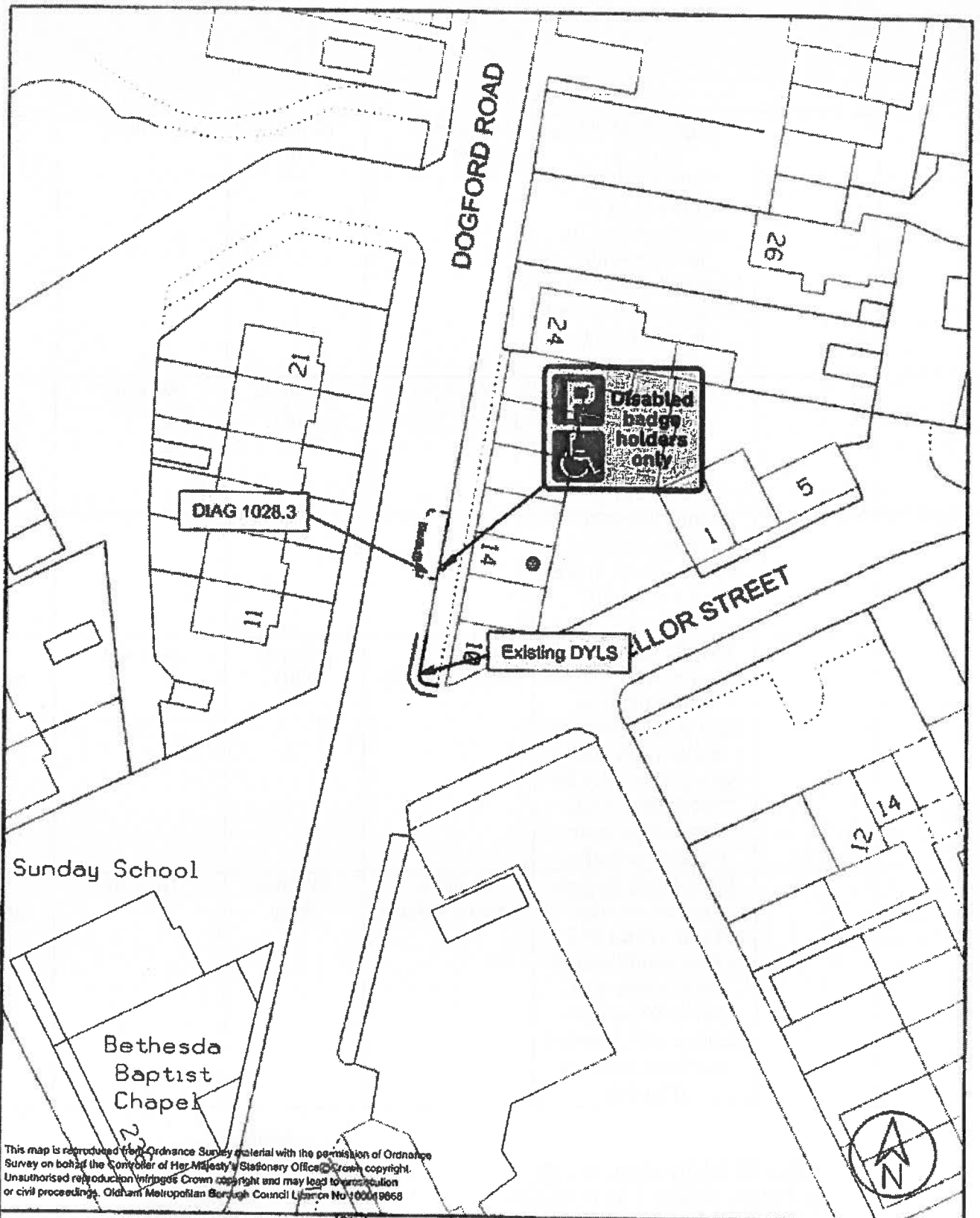
THE COMMON SEAL of THE
OLDHAM BOROUGH COUNCIL

was hereunto affixed
in the presence of: -


William Palmer

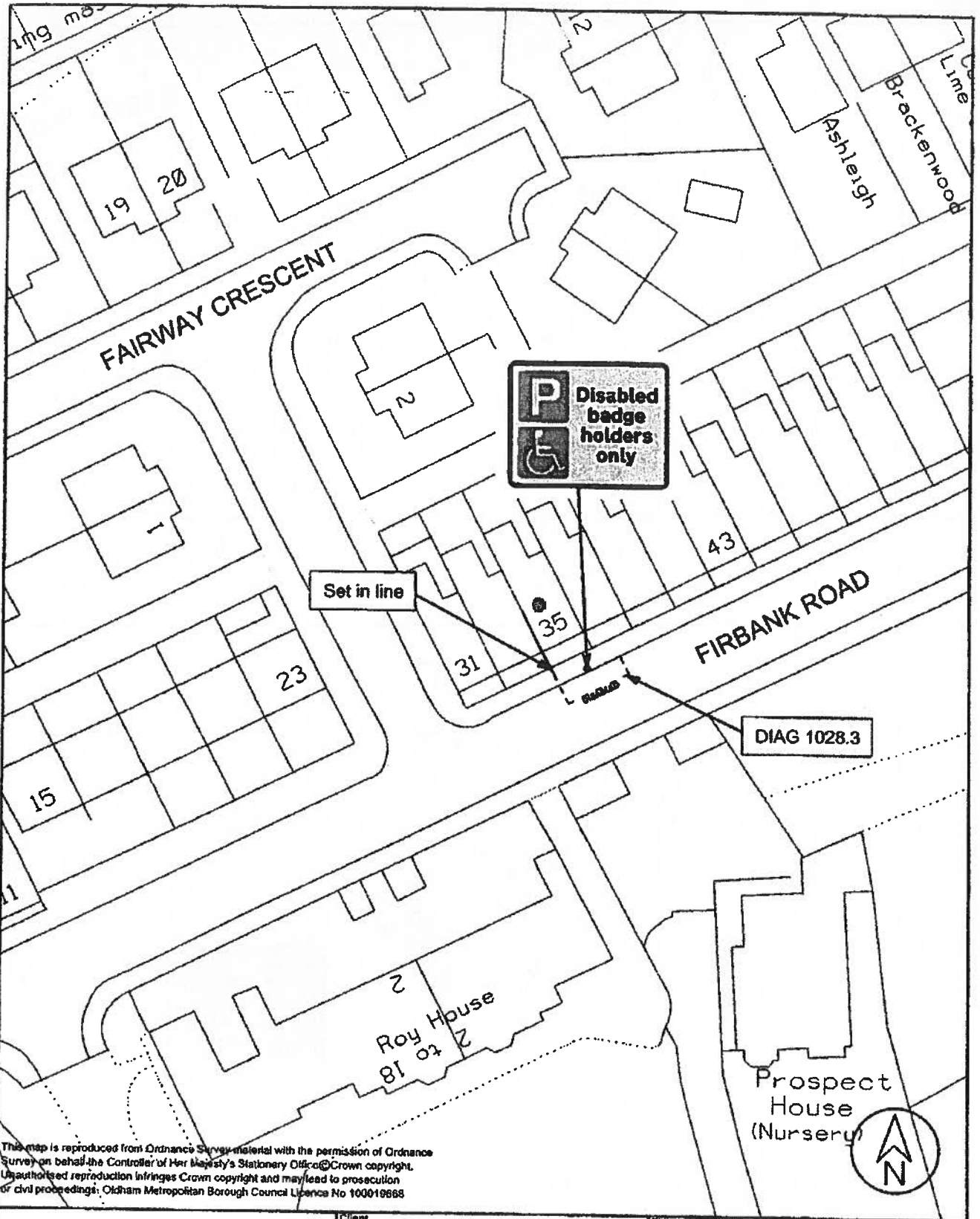
Number in Seal Book
3819/11






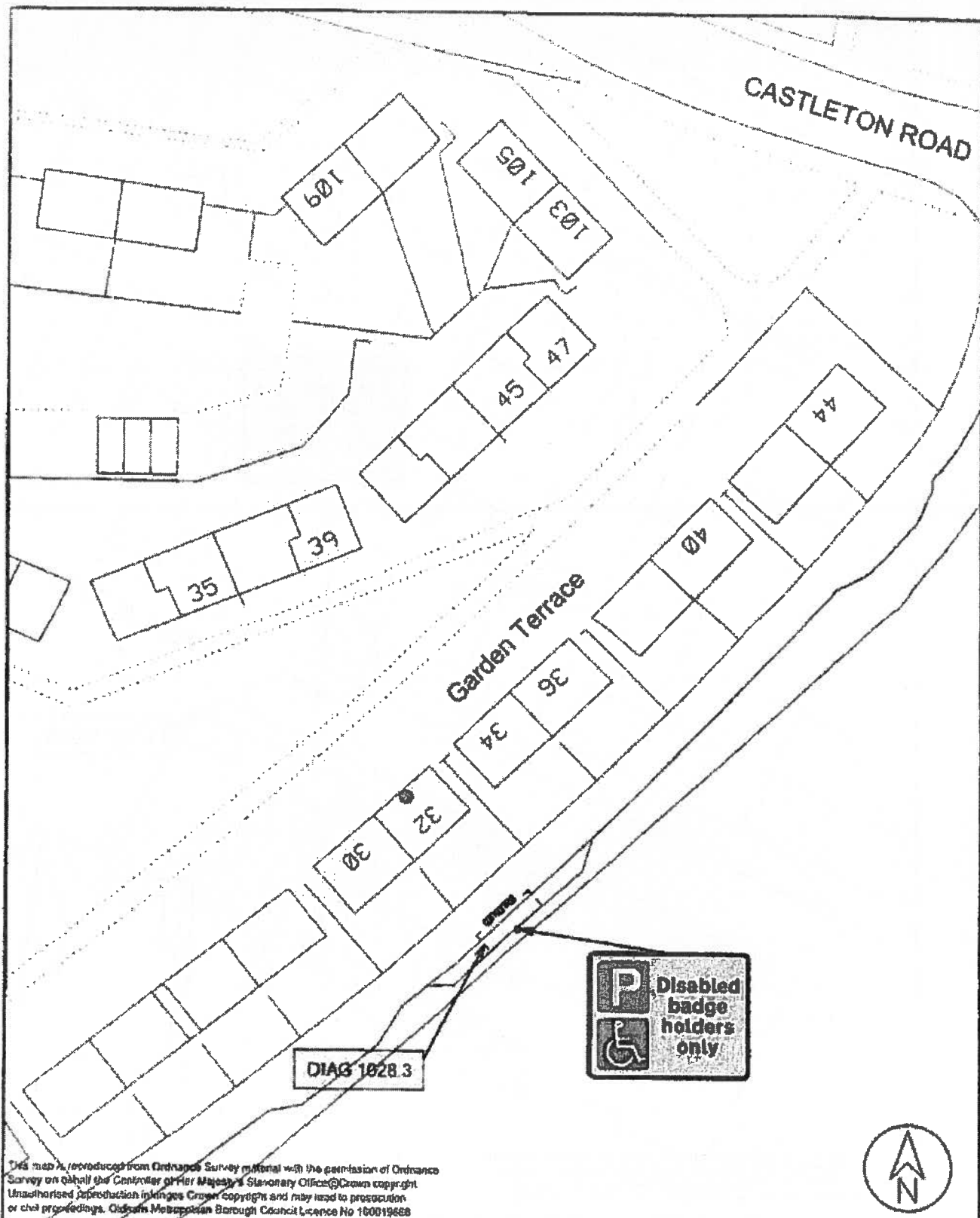
This map is reproduced from Ordnance Survey material with the permission of Ordnance Survey on behalf of the Controller of Her Majesty's Stationery Office. Crown copyright. Unauthorised reproduction infringes Crown copyright and may lead to prosecution or civil proceedings. Oldham Metropolitan Borough Council Licence No 100019068

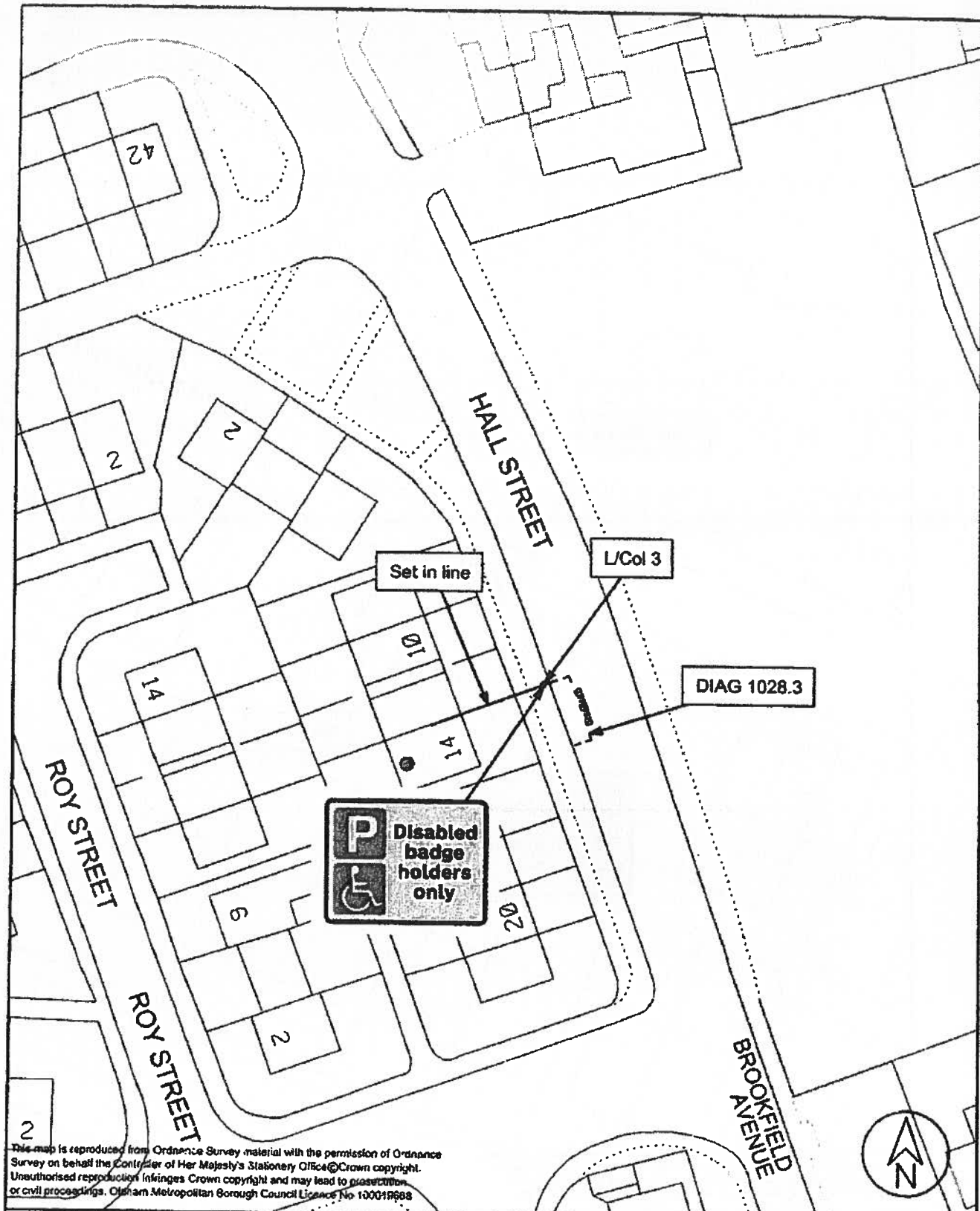
	Client OLDHAM MBC		Title ADDRESS Dogford Road, Royton	
	Project PROVISION OF DISABLED PARKING SPACES			
	Drawn by RW	Date 4/10	Purpose of issue information	
Checked by AC		Date 4/10	Scale 1:500	Drawing No. 47/A4/1237/70/1
Approved by SP		Date 4/10	Rev.	
HIGHWAYS & ENGINEERING Honslow House, Cheapside, Oldham OL1 1NY				



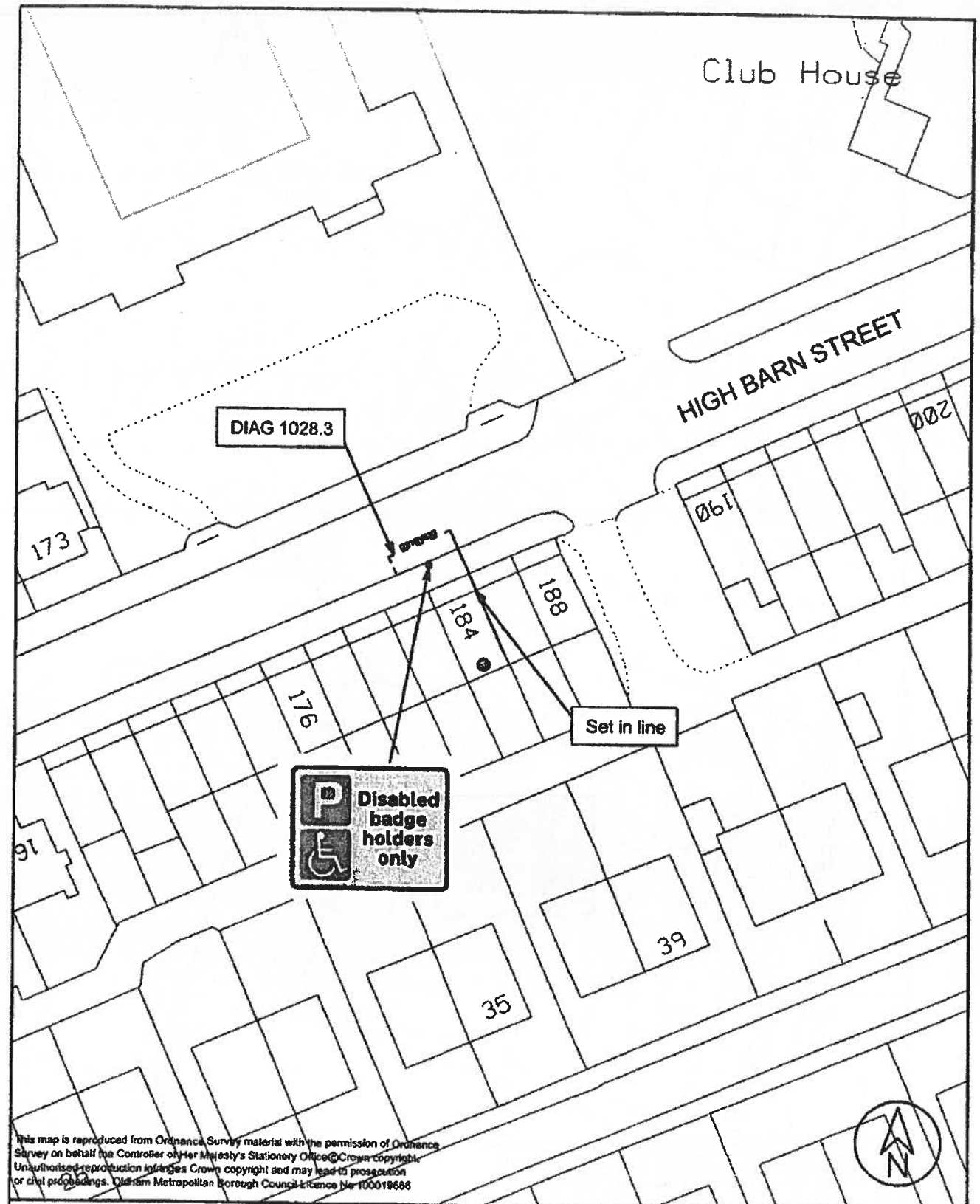
This map is reproduced from Ordnance Survey material with the permission of Ordnance Survey on behalf the Controller of Her Majesty's Stationary Office. Crown copyright. Unauthorised reproduction infringes Crown copyright and may lead to prosecution or civil proceedings. Oldham Metropolitan Borough Council Licence No 100019668

	Client OLDHAM MBC		Title ADDRESS Fir Bank Road, Royton	
	Project PROVISION OF DISABLED PARKING SPACES			
	Drawn by RW	Date 1/10		
HIGHWAYS & ENGINEERING Henshaw House, Cheapside, Oldham OL1 1NY	Checked by AC	Date 1/10	Scale 1:500	Drawing No. 47/A4/1237/99/1
	Approved by SP	Date 1/10		Rev.



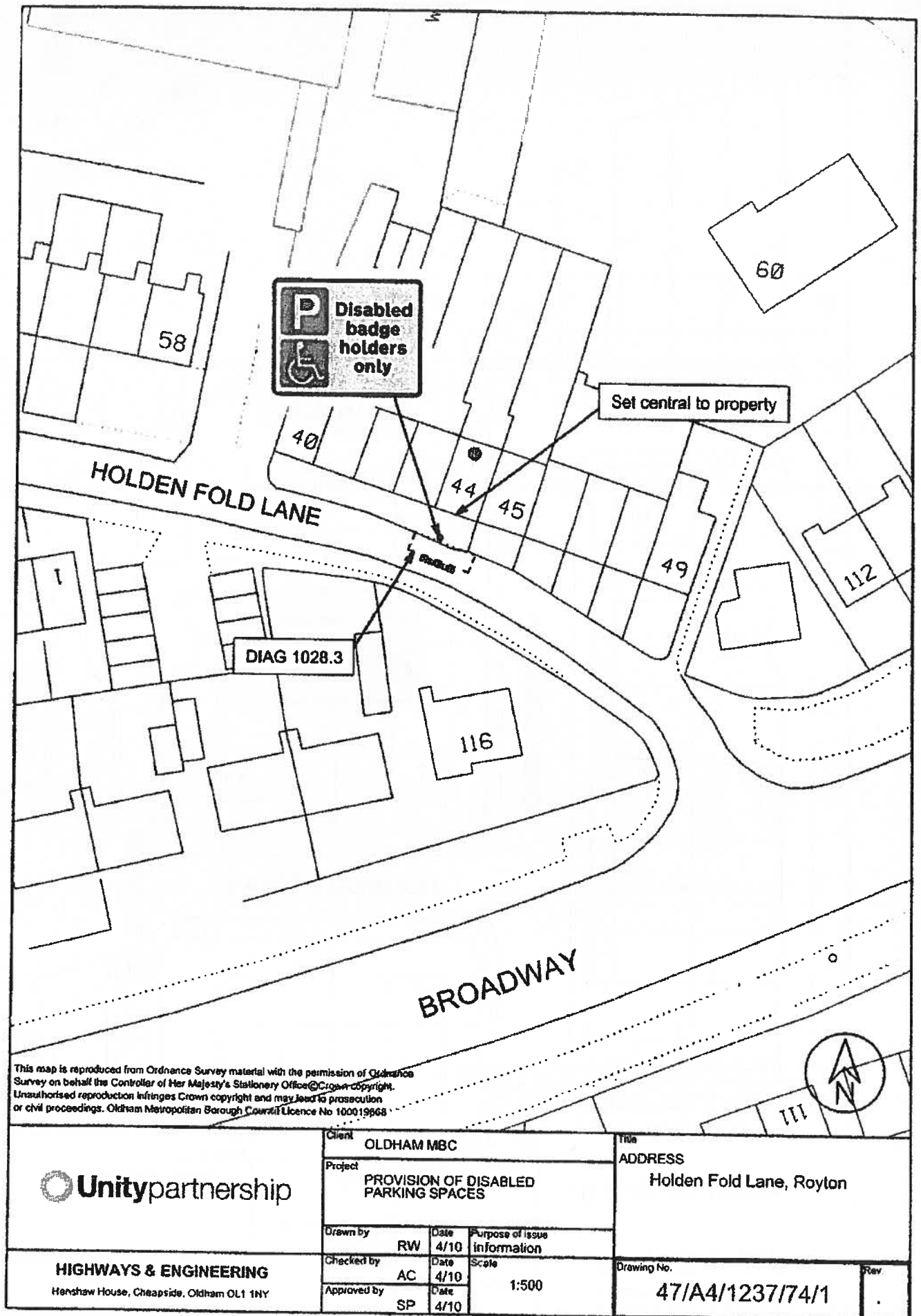


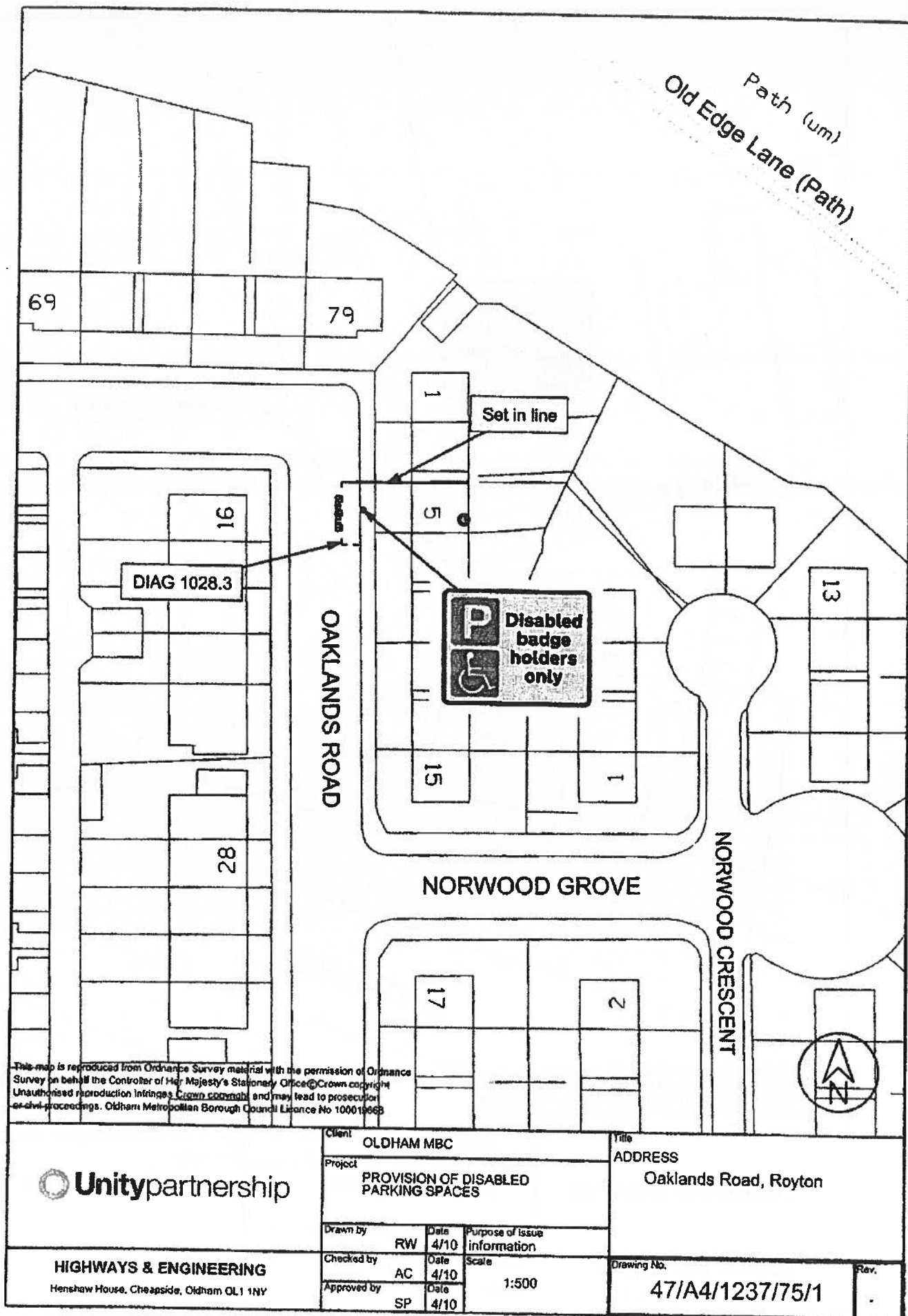
	Client OLDHAM MBC		Title ADDRESS Hall Street, Royton	
	Project PROVISION OF DISABLED PARKING SPACES			
	Drawn by RW	Date 4/10	Purpose of issue information	
	Checked by AC	Date 4/10	Scale 1:500	
HIGHWAYS & ENGINEERING Henshaw House, Cheapside, Oldham OL1 1NY	Approved by SP	Date 4/10	Drawing No. 47/A4/1237/72/1	
			Rev.	

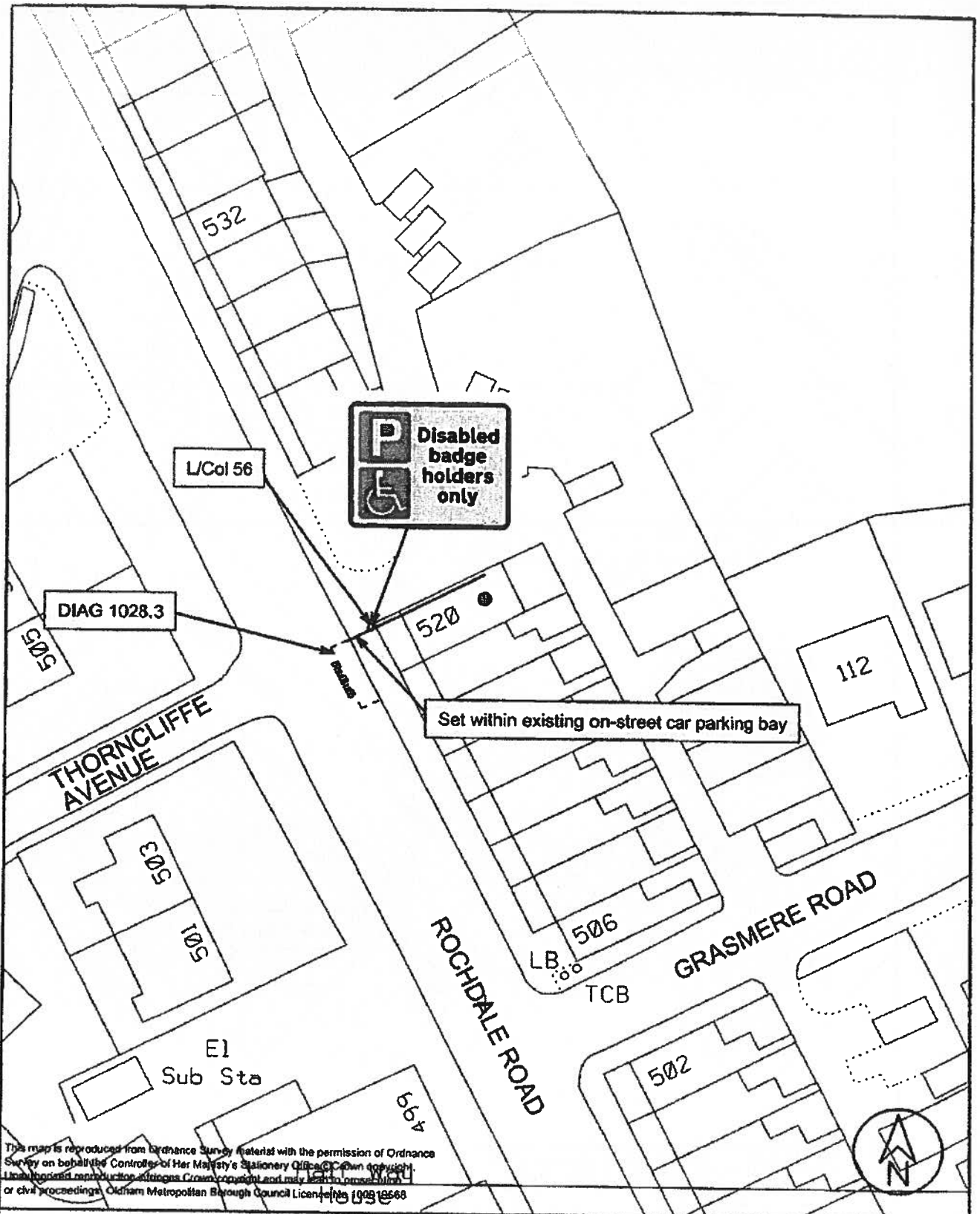


This map is reproduced from Ordnance Survey material with the permission of Ordnance Survey on behalf of the Controller of Her Majesty's Stationery Office. Crown copyright. Unauthorised reproduction infringes Crown copyright and may lead to prosecution or civil proceedings. Oldham Metropolitan Borough Council Licence No 100019686

	Client OLDHAM MBC		Title ADDRESS High Barn Street, Royton	
	Project PROVISION OF DISABLED PARKING SPACES			
	Drawn by RW	Date 4/10	Purpose of issue information	
HIGHWAYS & ENGINEERING Henshaw House, Cheapside, Oldham OL1 1NY	Checked by AC	Date 4/10	Scale 1:500	Drawing No. 47/A4/1237/73/1
	Approved by SP	Date 4/10		Rev. .

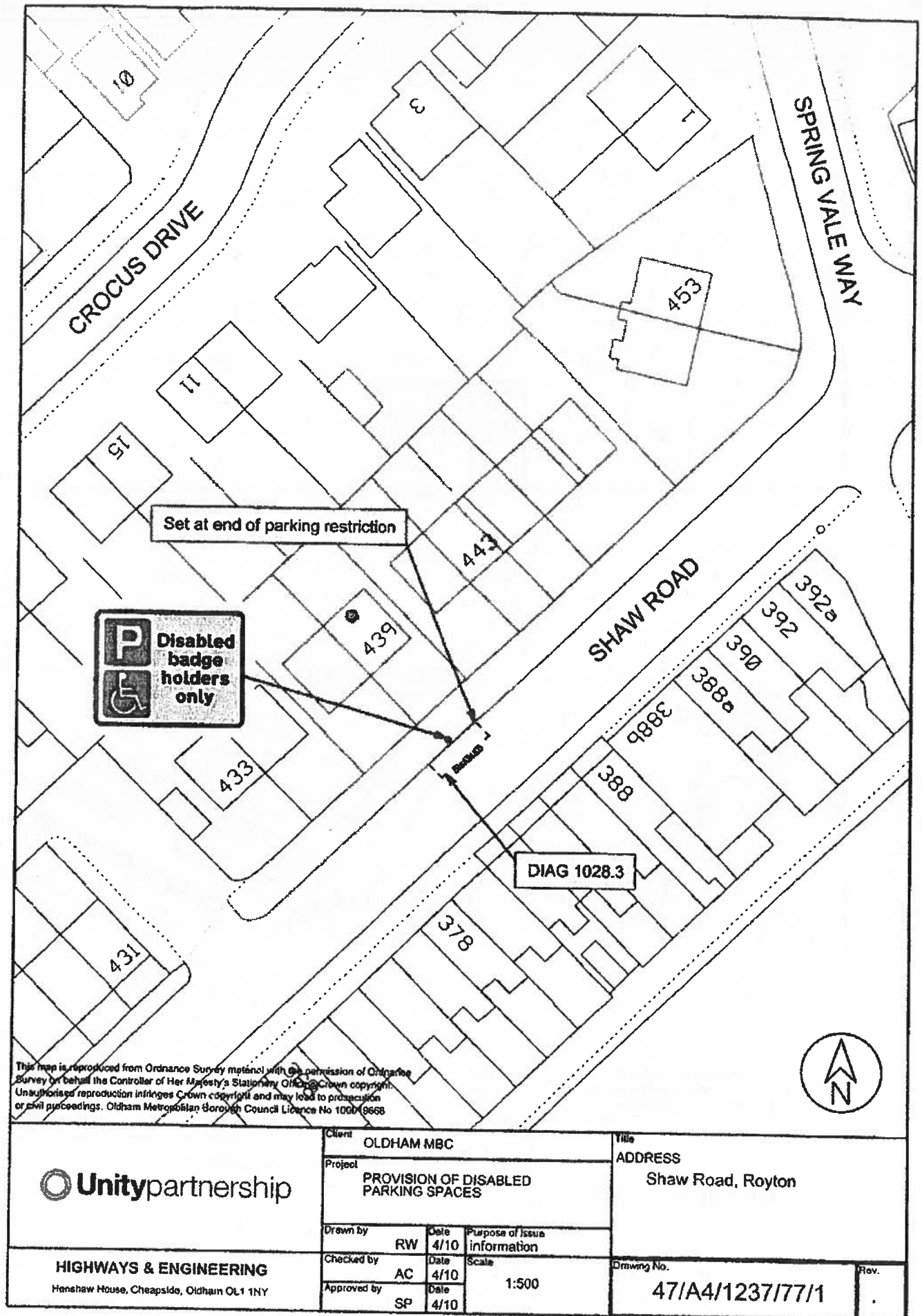






This map is reproduced from Ordnance Survey material with the permission of Ordnance Survey on behalf of the Controller of Her Majesty's Stationery Office. Crown copyright. Unauthorised reproduction infringes Crown copyright and may lead to criminal or civil proceedings. Oldham Metropolitan Borough Council Licence No. 100818568

	Client OLDHAM MBC		Title ADDRESS Rochdale Road, Royton	
	Project PROVISION OF DISABLED PARKING SPACES			
	Drawn by RW	Date 4/10	Purpose of Issue Information	
Checked by AC		Date 4/10	Scale 1:500	Drawing No. 47/A4/1237/76/1
Approved by SP		Date 4/10	Rev. .	
HIGHWAYS & ENGINEERING Henshaw House, Cheapside, Oldham OL1 1NY				



 **Unity**partnership

HIGHWAYS & ENGINEERING
Henshaw House, Cheapside, Oldham OL1 1NY

Client **OLDHAM MBC**

Project **PROVISION OF DISABLED
PARKING SPACES**

Drawn by **RW** Date **4/10** Purpose of Issue
information

Checked by **AC** Date **4/10** Scale
Approved by **SP** Date **4/10** **1:500**

Title
ADDRESS
Shaw Road, Royton

Drawing No.
47/A4/1237/77/1

Rev.

