

OLDHAM BOROUGH COUNCIL

ROAD TRAFFIC REGULATION ACT 1984

**THE OLDHAM – OLDHAM AREA CONSOLIDATION ORDER (DISABLED
BAYS)
AMENDMENT NO 87 ORDER 2011**

The Oldham Borough Council in exercise of its powers under Section 1(1), 2(1), 2(2) and 4(2) of the Road Traffic Regulations Act 1984, as amended, ("the Act") and Part IV of Schedule 9 to the Act and of all other enabling powers, and after consultation with the Chief Officer of Police in accordance with Part III of Schedule 9 to the Act hereby makes the following order: -

1. This Order shall come into operation on 14th April 2011 and may be cited as the Oldham – Oldham Area Consolidation Order (Disabled Bays) Amendment No 87 Order 2011.
2. The Oldham – Oldham Area Consolidation Order 2003 (hereinafter referred to as the "Principal Order") shall have effect as though the disabled persons parking places detailed in the Schedule hereto are included in the Principal Order at Part II Schedule 4 from the date hereof
3. This Order shall be construed as one with the Principal Order.

SCHEDULE

Items to be included in the Principal Order at Part 11 Schedule 4

Parking Places (Specified Classes of Vehicle)

Column 1	Column 2	Column 3	Column 4	Column 5	Column 6
Item Number	Part Length of Road	Class of Vehicle	Days and hours of operation	Maximum period of waiting	No return within
	<u>Belgrave Road,</u> <u>Oldham</u> (south west side) from a point 45 metres north west of its junction with Honeywell Lane for a distance of 6.6 metres in a north westerly direction	Disabled persons vehicle	24 hours daily	No limit	Not applicable

	<u>Belvedere Rise,</u> <u>Oldham</u> ✓ (west side) in the southern most transverse parking bay outside property number 28	Disabled persons vehicle	24 hours daily	No limit	Not applicable
	<u>Brompton Street,</u> <u>Oldham</u> ✓ (north side) from a point 5 metres west of its junction with Bismark Street for a distance of 6.6 metres in a westerly direction	Disabled persons vehicle	24 hours daily	No limit	Not applicable
	<u>Brompton Street,</u> <u>Oldham</u> (north side) from a point 60 metres west of its junction with Glodwick Road for a distance of 6.6 metres in a westerly direction	Disabled persons vehicle	24 hours daily	No limit	Not applicable
	<u>Eric Street, Oldham</u> (north east side) ✓ from a point 15 metres south east of its junction with Red Hall Street for a distance of 6.6 metres in a south easterly direction	Disabled persons vehicle	24 hours daily	No limit	Not applicable
	<u>Farrand Road,</u> <u>Oldham</u> ✓ (north side) from a point 26 metres east of its junction with Byron Street for a distance of 6.6 metres in an easterly direction	Disabled persons vehicle	24 hours daily	No limit	Not applicable

	<u>Featherstall Road</u> ✓ <u>North, Oldham</u> (east side) From a point 64 metres south of its junction with Kirkbank Street for a distance of 6.6 metres in a southerly direction.	Disabled persons vehicle	24 hours daily	No limit	Not applicable
	<u>Grange Avenue,</u> ✓ <u>Oldham</u> (north east side) from a point 24 metres north west of its junction of Eskdale Avenue for a distance of 6.6 metres in a north westerly direction	Disabled persons vehicle	24 hours daily	No limit	Not applicable
	<u>Hardy Street, Oldham</u> ✓ (north west side) ✓ from a point 33 metres south west of its junction with Waterloo Street for a distance of 6.6 metres in a south westerly direction	Disabled persons vehicle	24 hours daily	No limit	Not applicable
	<u>Harold Street,</u> ✓ <u>Oldham</u> ✓ (south side) from a point 41 metres west of its junction with Plato Street for a distance of 6.6 metres in a westerly direction	Disabled persons vehicle	24 hours daily	No limit	Not applicable
	<u>Kimberley Street,</u> ✓ <u>Oldham</u> ✓ (south east side) From a point 17 metres north east of its junction with Medway Road for a distance of 6.6 metres in a north easterly direction	Disabled persons vehicle	24 hours daily	No limit	Not applicable

	<u>Lacrosse Avenue, Oldham</u> ✓ (south west side) from a point 21 metres north west of its junction with Wellington Road for a distance of 6.6 metres in a north westerly direction	Disabled persons vehicle	24 hours daily	No limit	Not applicable
	<u>Lacrosse Avenue, Oldham</u> (south west side) from a point 69 metres north west of its junction with Wellington Road for a distance of 6.6 metres in a north westerly direction	Disabled persons vehicle	24 hours daily	No limit	Not applicable
	<u>Lune Street, Oldham</u> ✓ (east side) from a point 34 metres south of its junction with Mirfield Avenue for a distance of 6.6 metres in a southerly direction	Disabled persons vehicle	24 hours daily	No limit	Not applicable
	<u>Manley Road, Oldham</u> ✓ (west side) from a point 16 metres north of its junction with Langham Road for a distance of 6.6 metres in a northerly direction	Disabled persons vehicle	24 hours daily	No limit	Not applicable
	<u>Penn Street, Oldham</u> ✓ (north east side) from a point 15 metres north west of its junction with Wye Street for a distance of 6.6 metres in a north westerly direction	Disabled persons vehicle	24 hours daily	No limit	Not applicable

	<u>Redgrave Street,</u> <u>Oldham</u> (north side) from a point 6 metres north west of its junction with Newbreak Street for a distance of 6.6 metres in a westerly direction	Disabled persons vehicle	24 hours daily	No limit	Not applicable
	<u>Swift Road, Oldham</u> (north side) from a point 5 metres west of its junction with Gaskell Rise for a distance of 6.6 metres in a westerly direction	Disabled persons vehicle	24 hours daily	No limit	Not applicable
	<u>Windsor Road,</u> <u>Oldham</u> (north east side) from a point 12 metres south east of its junction with Napier Street West for a distance of 6.6 metres in a south easterly direction	Disabled persons vehicle	24 hours daily	No limit	Not applicable
	<u>Wyndale Road,</u> <u>Oldham</u> (west side) from a point 10 metres north of its junction with Crofton Street for a distance of 6.6 metres in a northerly direction	Disabled persons vehicle	24 hours daily	No limit	Not applicable


THE COMMON SEAL of THE
OLDHAM BOROUGH COUNCIL

was hereunto affixed

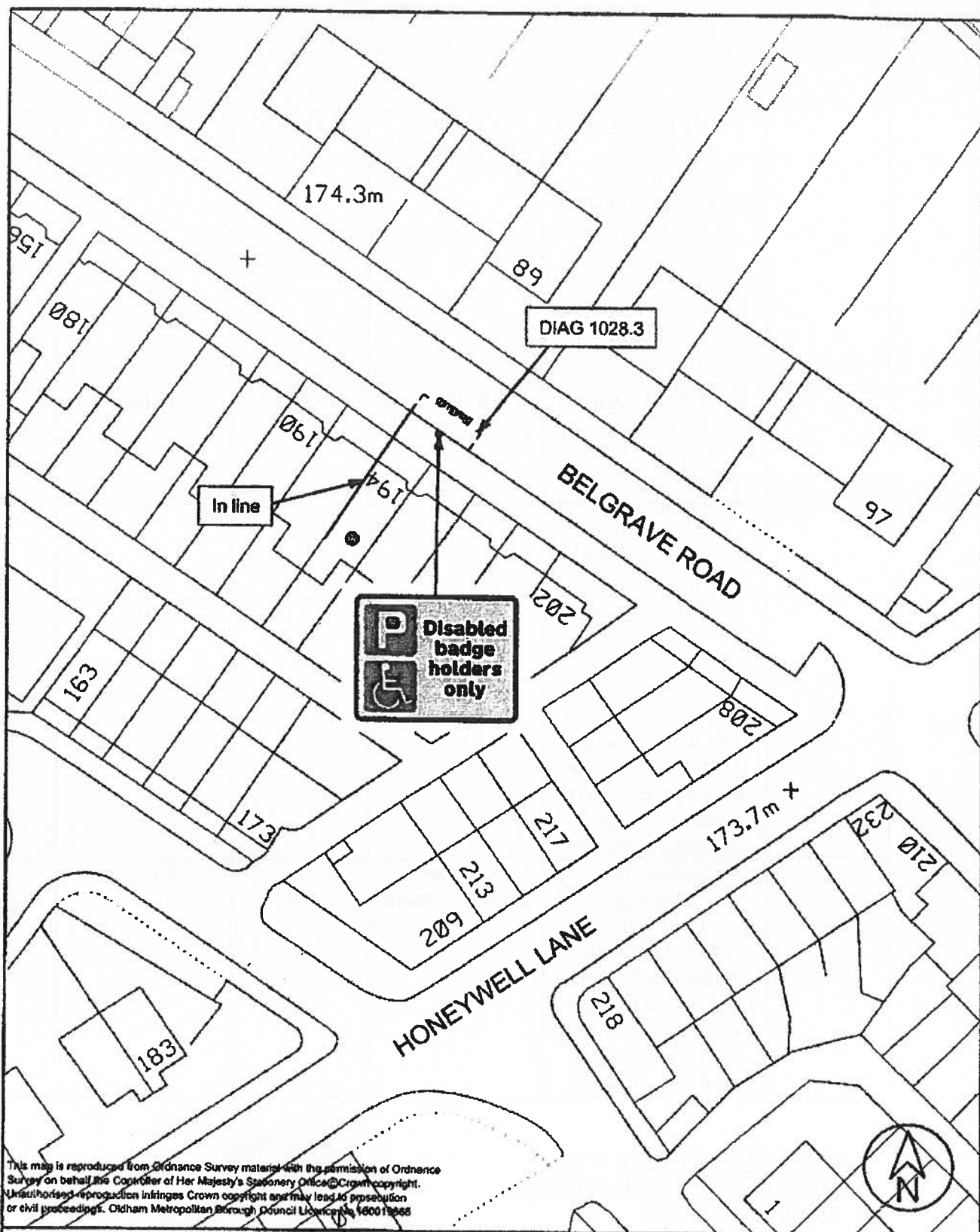
in the presence of: -

[Signature]

William Garner

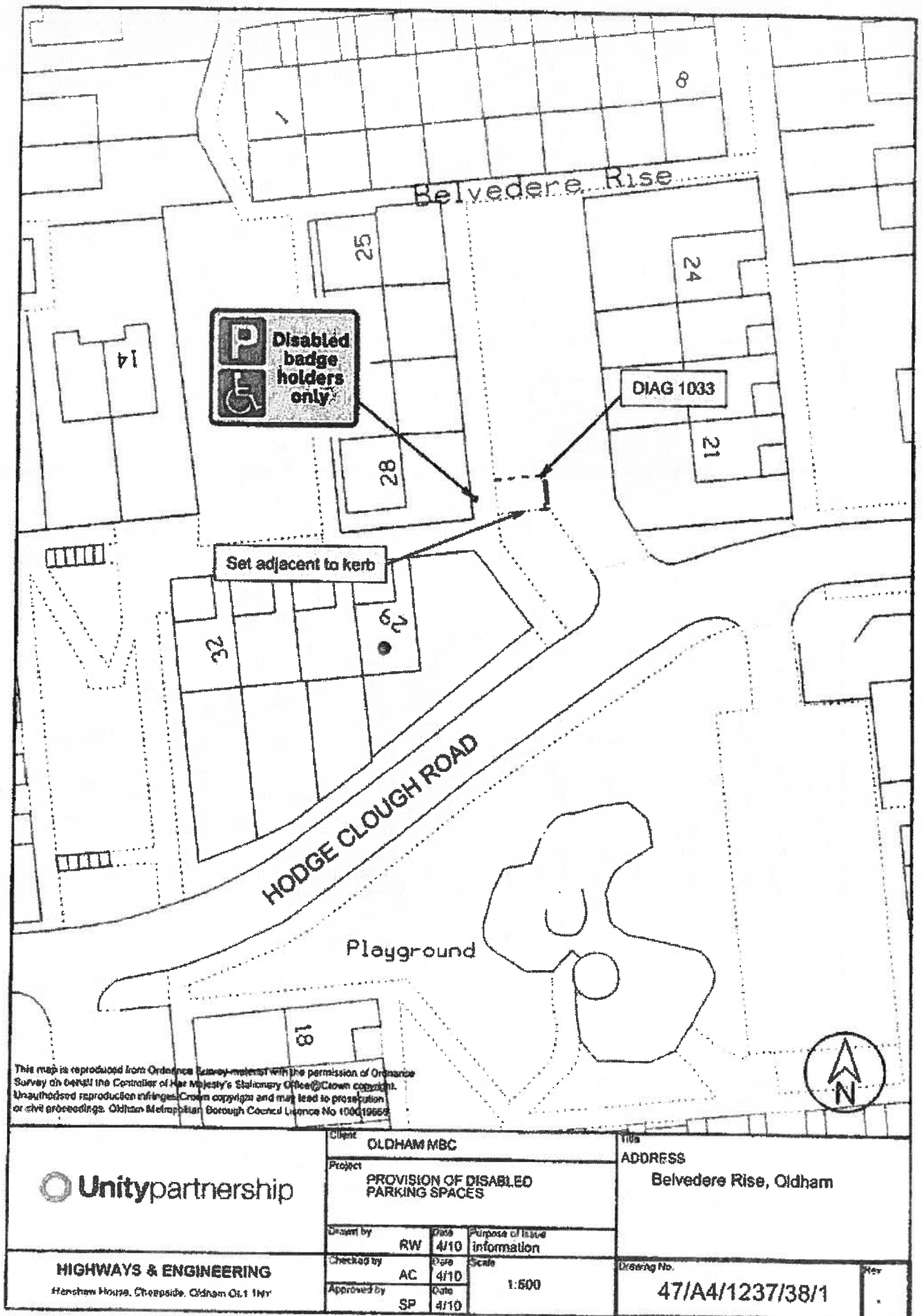


Number in Seal Book
3820/11



This map is reproduced from Ordnance Survey material with the permission of Ordnance Survey on behalf of the Controller of Her Majesty's Stationery Office. Crown copyright. Unauthorised reproduction infringes Crown copyright and may lead to prosecution or civil proceedings. Oldham Metropolitan Borough Council Licence No. 100019665

	Client OLDHAM MBC		Title ADDRESS Belgrave Road, Oldham	
	Project PROVISION OF DISABLED PARKING SPACES			
	Drawn by RW	Date 4/10	Purpose of issue information	
HIGHWAYS & ENGINEERING Henshaw House, Cheapside, Oldham OL1 1NY	Checked by AC	Date 4/10	Scale 1:500	Drawing No. 47/A4/1237/36/1
	Approved by SP	Date 4/10		Rev. .

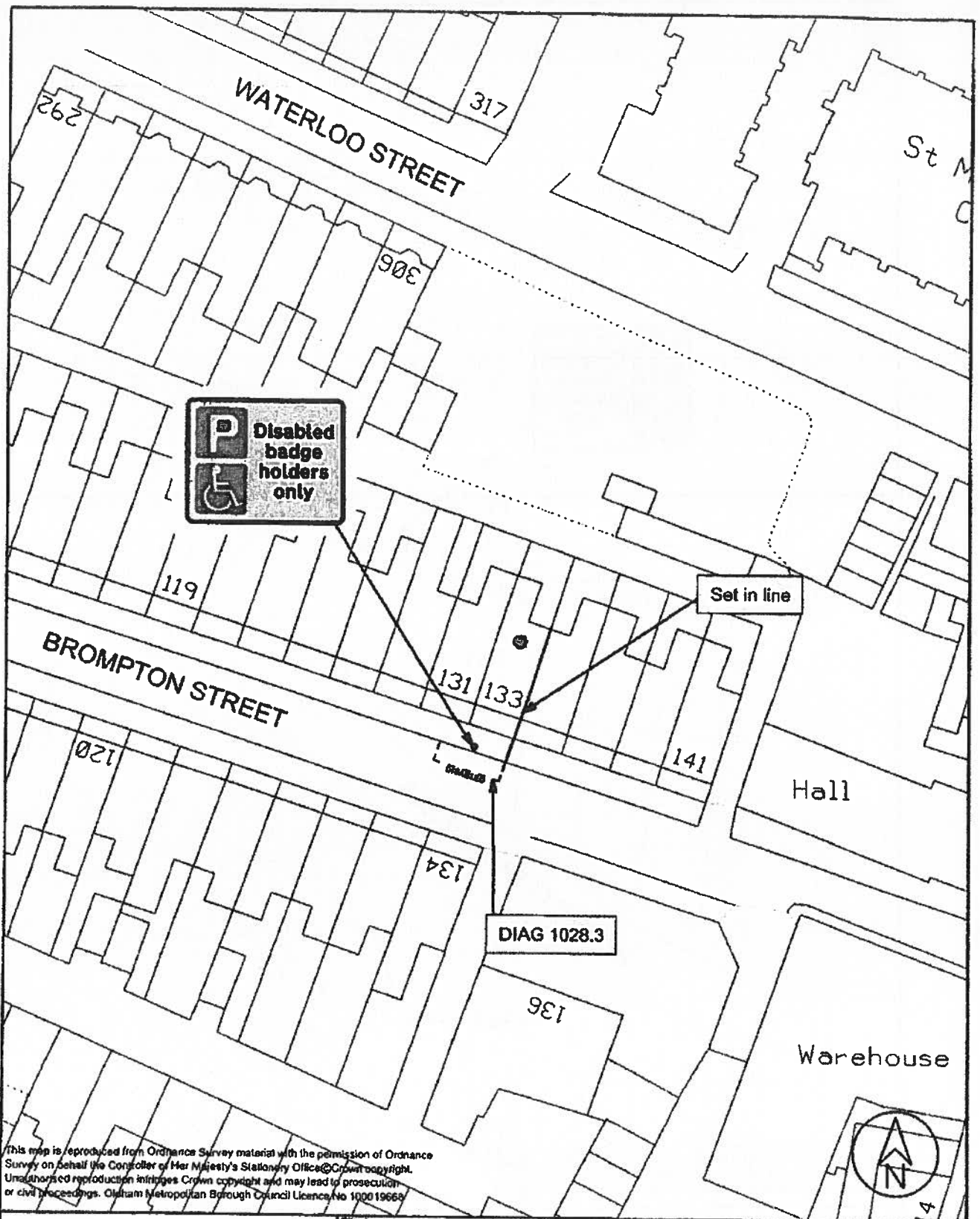


 **Unitypartnership**

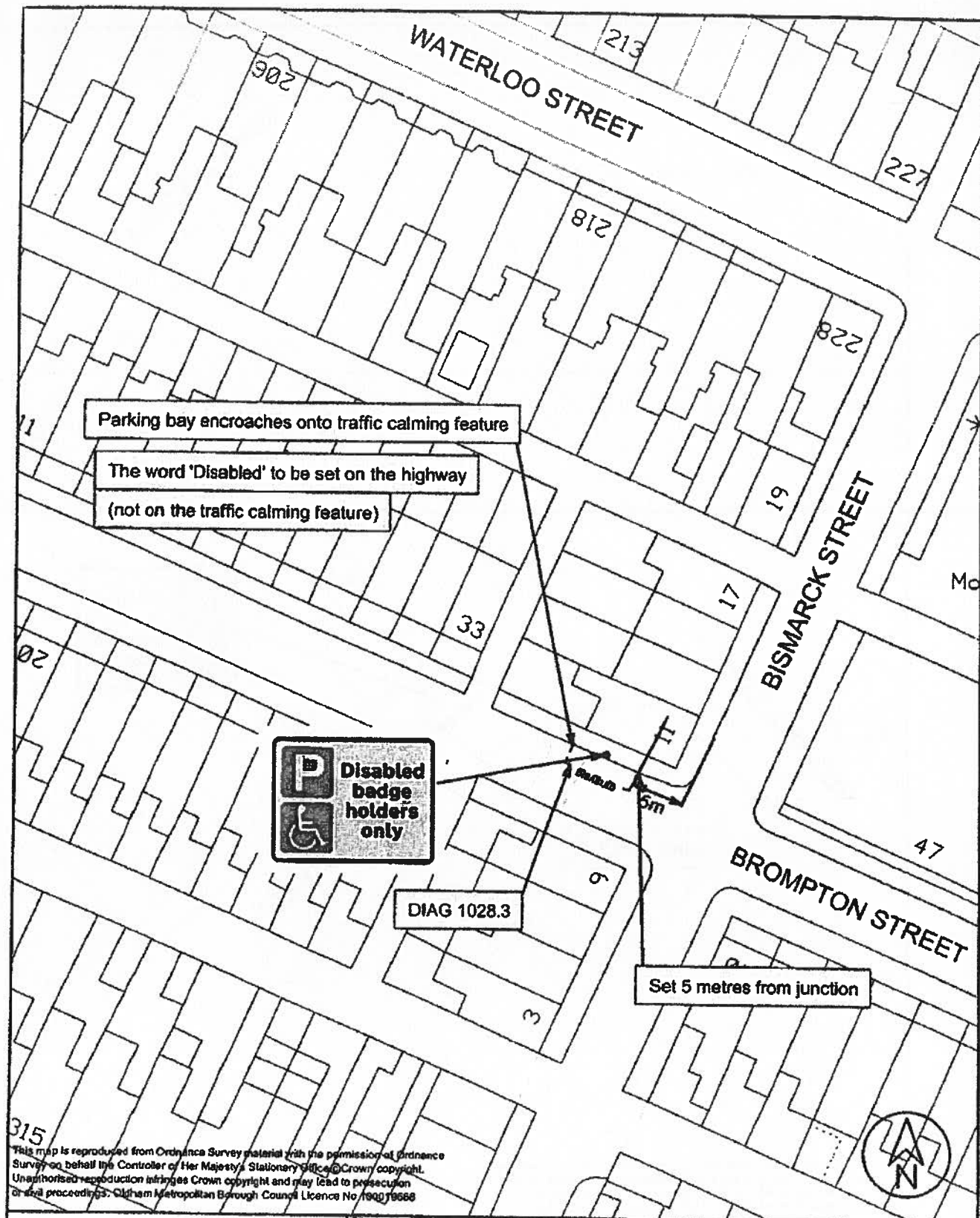
HIGHWAYS & ENGINEERING
Henshaw House, Cheeside, Oldham OL1 1NR


Client OLDHAM MBC		
Project PROVISION OF DISABLED PARKING SPACES		
Drawn by RW	Date 4/10	Purpose of Issue Information
Checked by AC	Date 4/10	Scale 1:500
Approved by SP	Date 4/10	

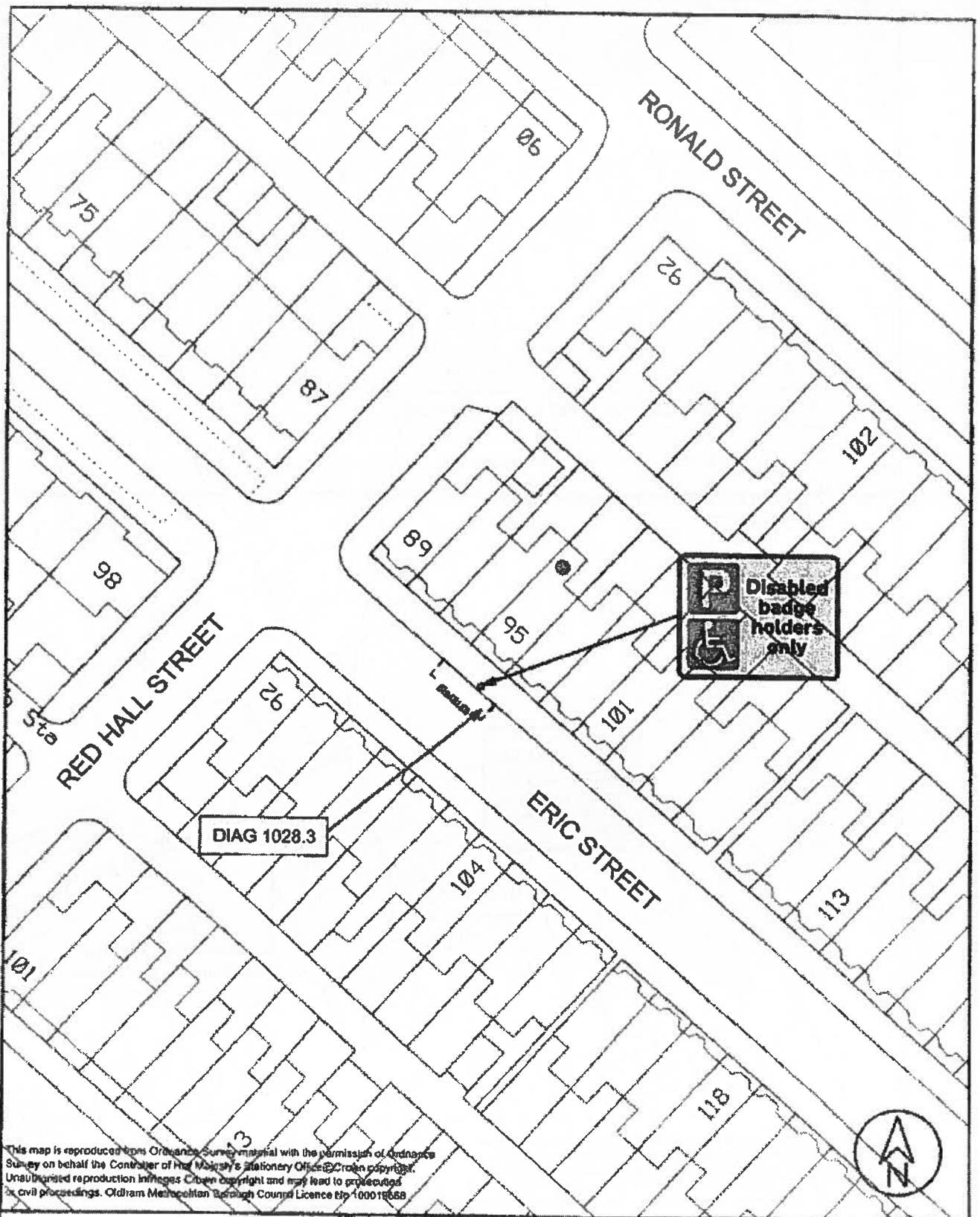
100s ADDRESS Belvedere Rise, Oldham	
Drawing No. 47/A4/1237/38/1	Rev .



	Client OLDHAM MBC		Title ADDRESS	
	Project PROVISION OF DISABLED PARKING SPACES		Brompton Street, Oldham	
	Drawn by RW	Date 4/10	Purpose of Issue Information	
HIGHWAYS & ENGINEERING Henshaw House, Cheapside, Oldham OL1 1NY	Checked by AC	Date 4/10	Scale 1:500	Drawing No. 47/A4/1237/40/1
	Approved by SP	Date 4/10		Rev. .



	Client OLDHAM MBC		Title ADDRESS Bismarck Street, Oldham	
	Project PROVISION OF DISABLED PARKING SPACES		Drawing No. 47/A4/1237/39/1	
	Drawn by RW	Date 4/10		
HIGHWAYS & ENGINEERING Henshaw House, Chesepide, Oldham OL1 1NY	Checked by AC	Date 4/10	Scale 1:500	Rev. .
	Approved by SP	Date 4/10		



This map is reproduced from Ordnance Survey material with the permission of Ordnance Survey on behalf of the Controller of Her Majesty's Stationary Office. Crown copyright. Unauthorised reproduction infringes Crown copyright and may lead to prosecution in civil proceedings. Oldham Metropolitan Borough Council Licence No 100018668

 **Unity**partnership

HIGHWAYS & ENGINEERING
Henshaw House, Cheapside, Oldham OL1 1NY

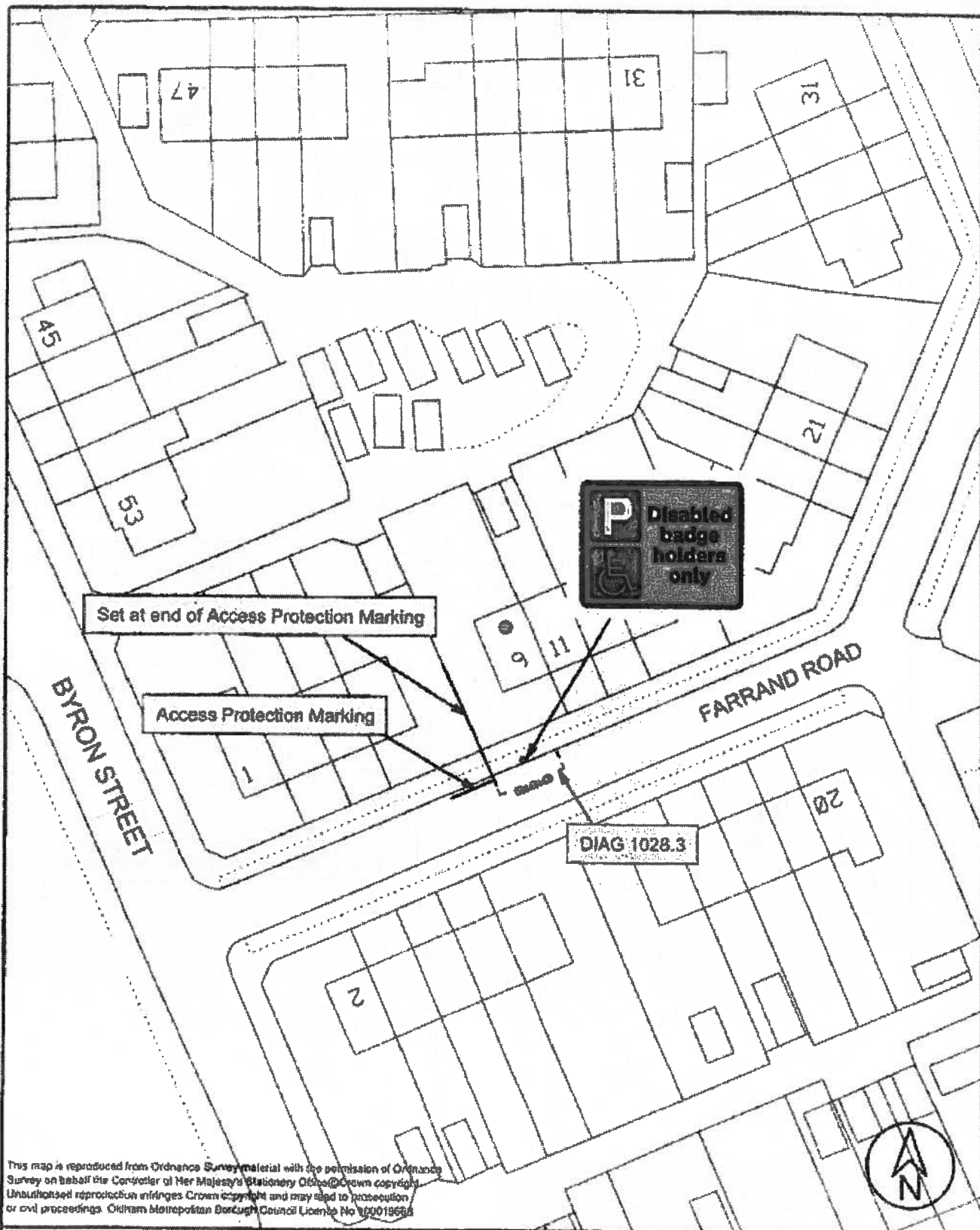
Client **OLDHAM MBC**

Project **PROVISION OF DISABLED
PARKING SPACES**

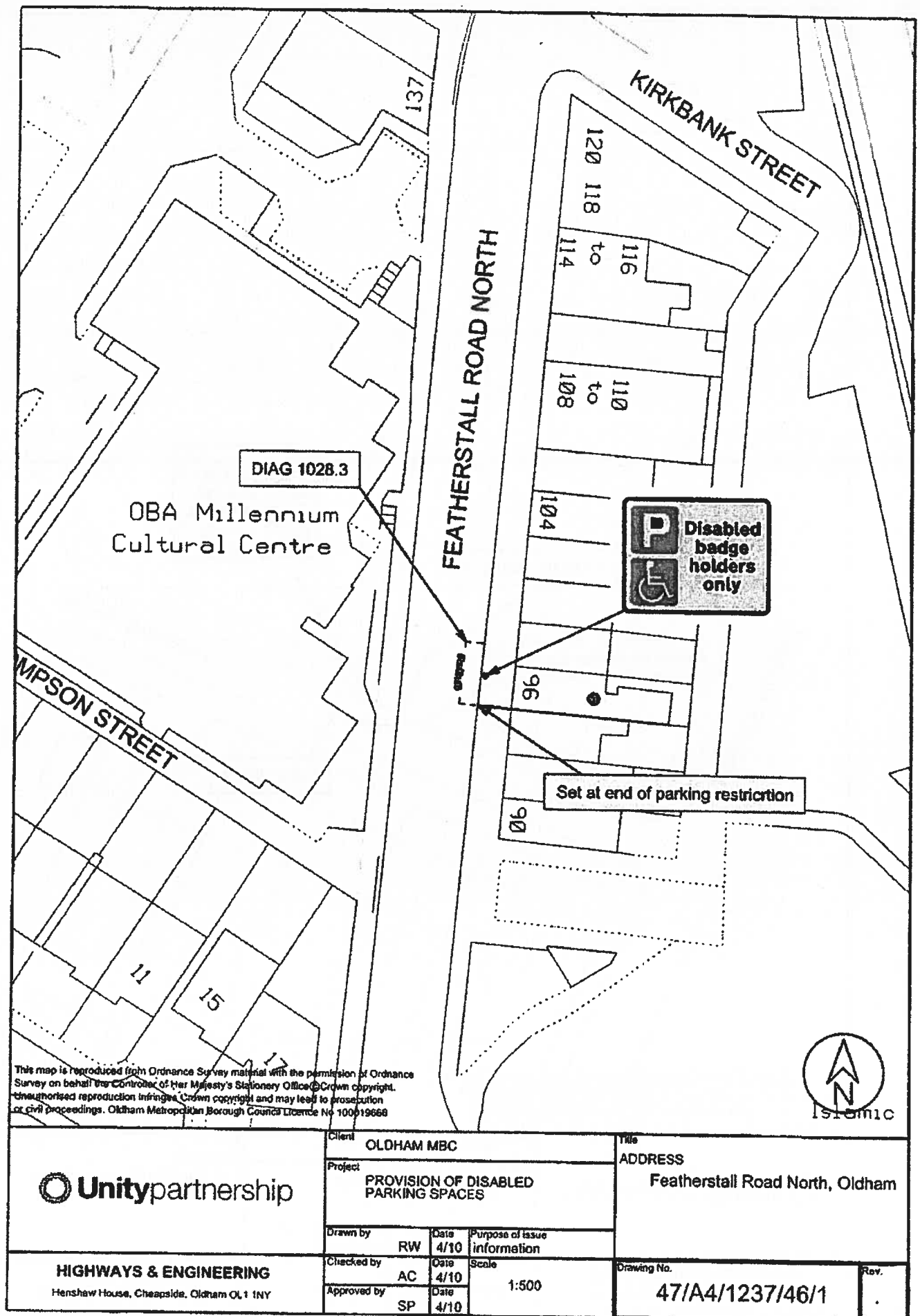
Drawn by	RW	Date	4/10	Purpose of Issue	Information
Checked by	ac	Date	4/10	Scale	1:500
Approved by	SP	Date	4/10		

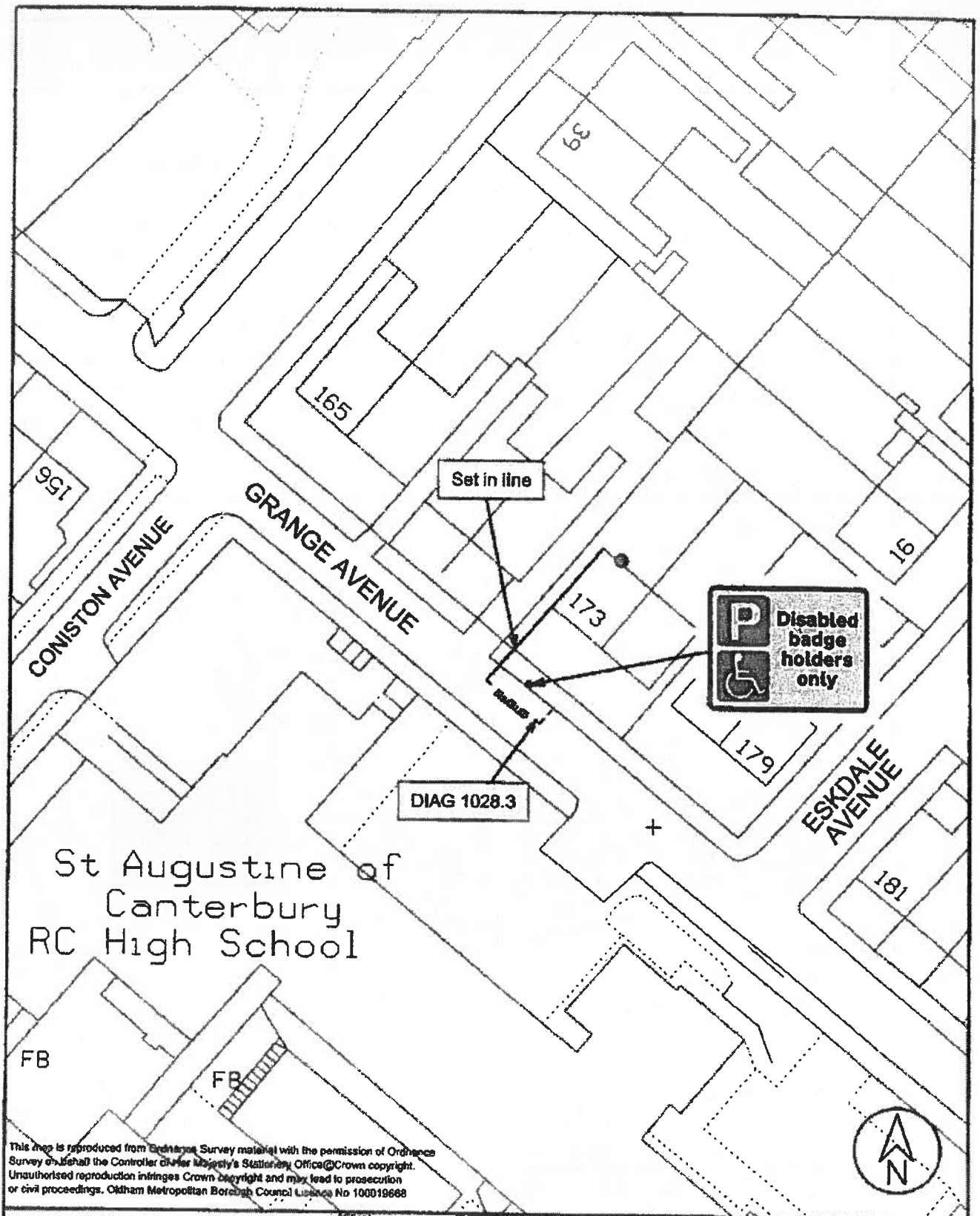
Title
ADDRESS
Eric Street, Oldham

Drawing No. **47/A4/1237/44/1**



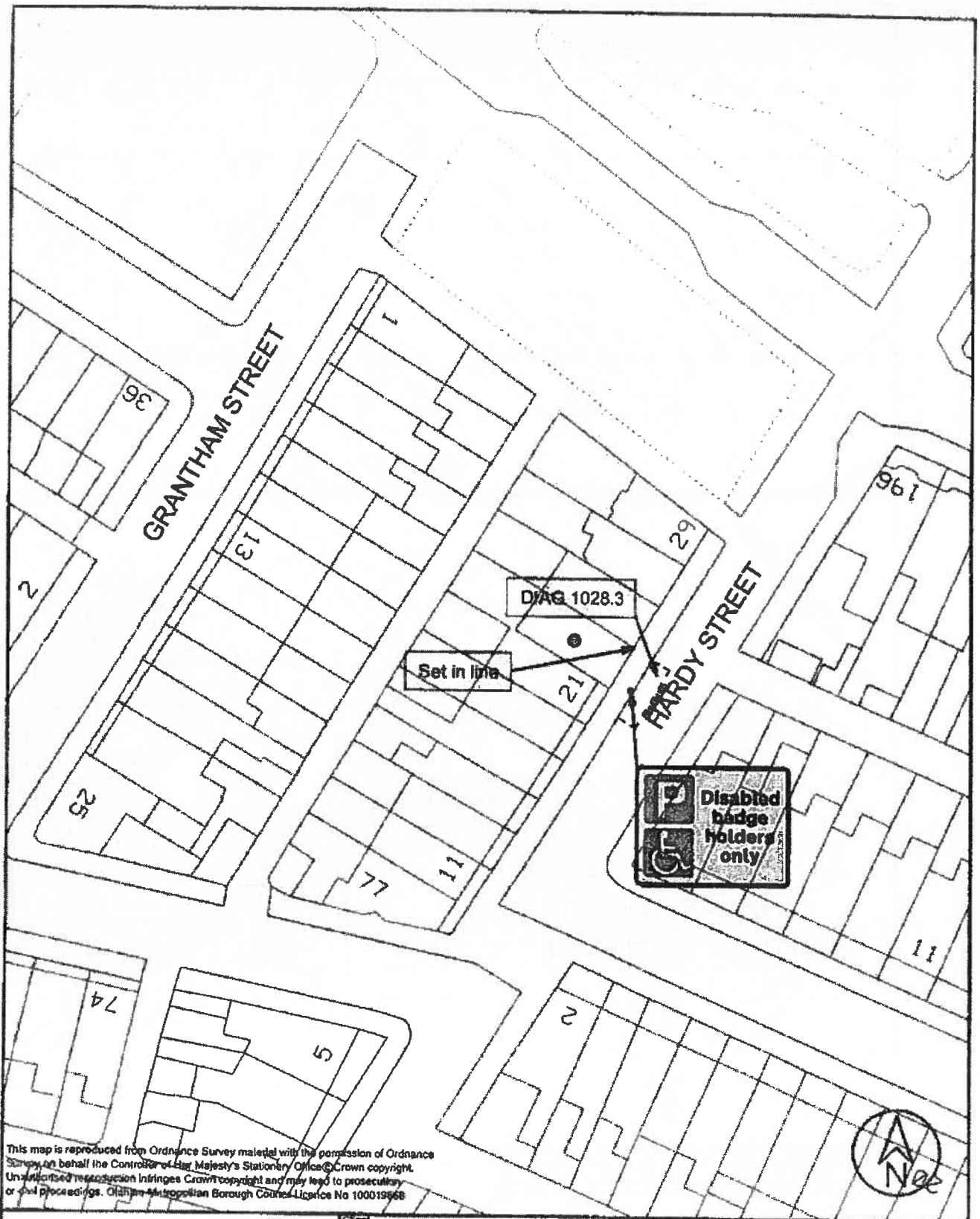
	Client OLDHAM MBC		Title ADDRESS Farrand Road, Oldham	
	Project PROVISION OF DISABLED PARKING SPACES			
	Drawn by RW	Date 4/10	Purpose of issue Information	
	Checked by AC	Date 4/10	Scale 1:500	
HIGHWAYS & ENGINEERING Meridian House, Cheapside, Oldham OL1 1HY	Approved by SP	Date 4/10	Drawing No. 47/A4/1237/45/1	Rev. .



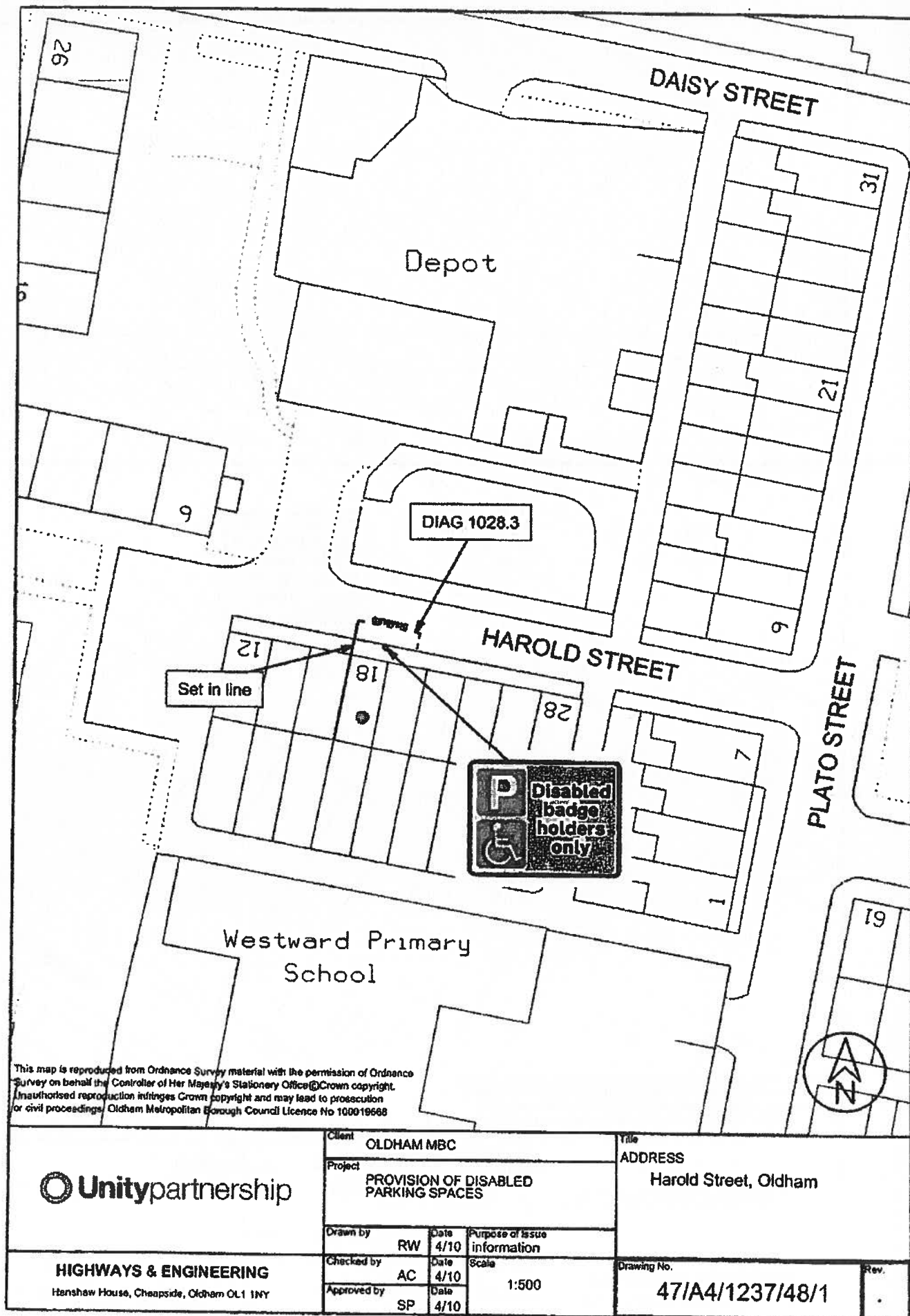


This map is reproduced from Ordnance Survey material with the permission of Ordnance Survey on behalf of the Controller of Her Majesty's Stationery Office. Crown copyright. Unauthorised reproduction infringes Crown copyright and may lead to prosecution or civil proceedings. Oldham Metropolitan Borough Council Licence No 100019668

	Client OLDHAM MBC		Title ADDRESS	
	Project PROVISION OF DISABLED PARKING SPACES		Grange Avenue, Oldham	
	Drawn by RW	Date 4/10	Purpose of Issue Information	
HIGHWAYS & ENGINEERING Henshaw House, Cheapside, Oldham OL1 1NY	Checked by AC	Date 4/10	Scale 1:500	Drawing No. 47/A4/1237/47/1
	Approved by SP	Date 4/10		Rev. .



	Client OLDHAM MBC		Title ADDRESS	
	Project PROVISION OF DISABLED PARKING SPACES		23 HARDY STREET, GLODWICK	
	Drawn by RW	Date 1/10		
HIGHWAYS & ENGINEERING Henshaw House, Cheapside, Oldham OL1 1NY	Checked by AC	Date 1/10	Scale 1:500	Drawing No. 47/A4/1237/113/1
	Approved by SP	Date 1/10		Rev .



This map is reproduced from Ordnance Survey material with the permission of Ordnance Survey on behalf of the Controller of Her Majesty's Stationary Office. Crown copyright. Unauthorised reproduction infringes Crown copyright and may lead to prosecution or civil proceedings. Oldham Metropolitan Borough Council Licence No 100019668

Unitypartnership

HIGHWAYS & ENGINEERING
Henshaw House, Cheapside, Oldham OL1 1NY

Client **OLDHAM MBC**

Project **PROVISION OF DISABLED PARKING SPACES**

Drawn by **RW** Date **4/10** Purpose of issue **information**

Checked by **AC** Date **4/10** Scale **1:500**

Approved by **SP** Date **4/10**

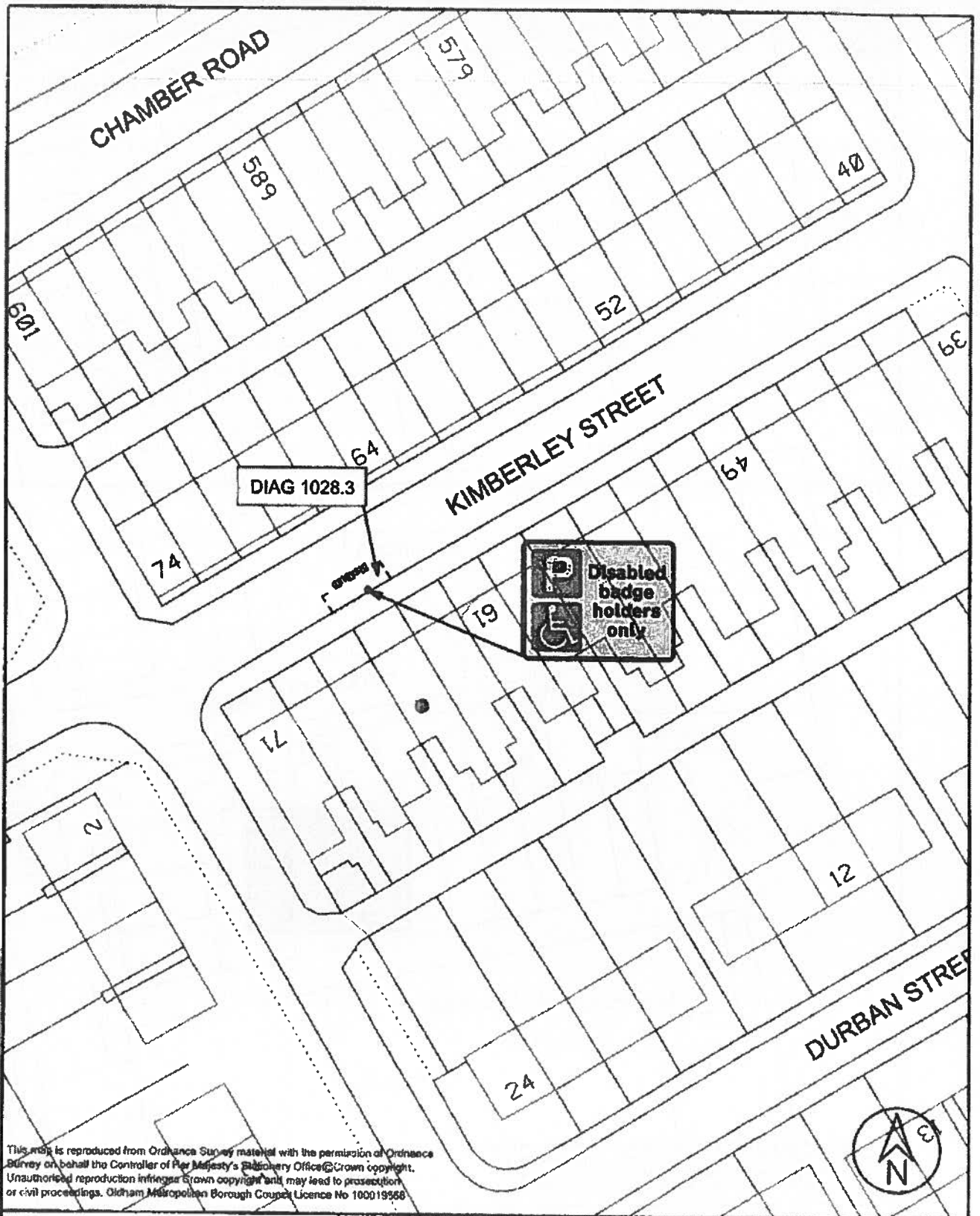
Title **ADDRESS**

Harold Street, Oldham

Drawing No.

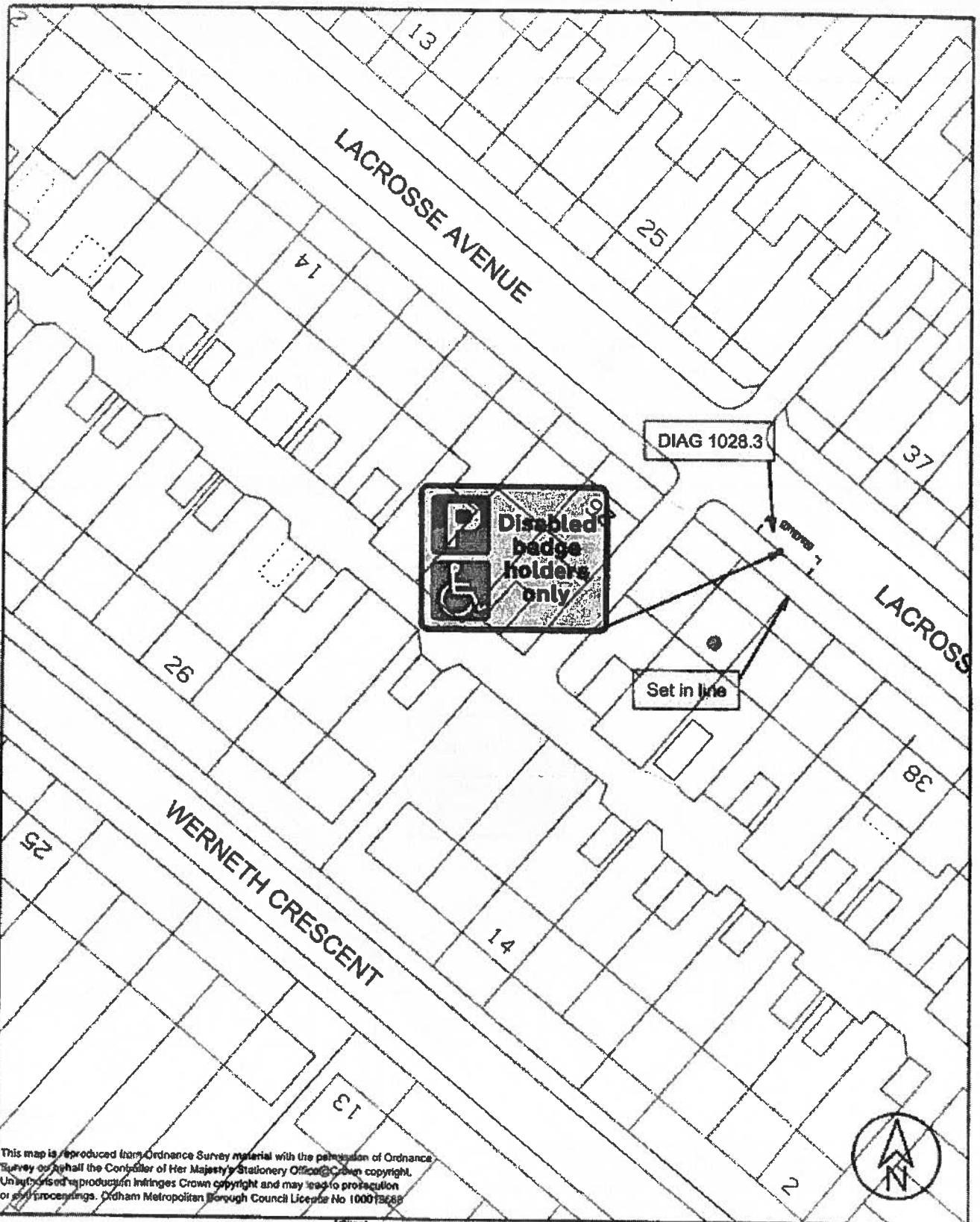
47/A4/1237/48/1

Rev.



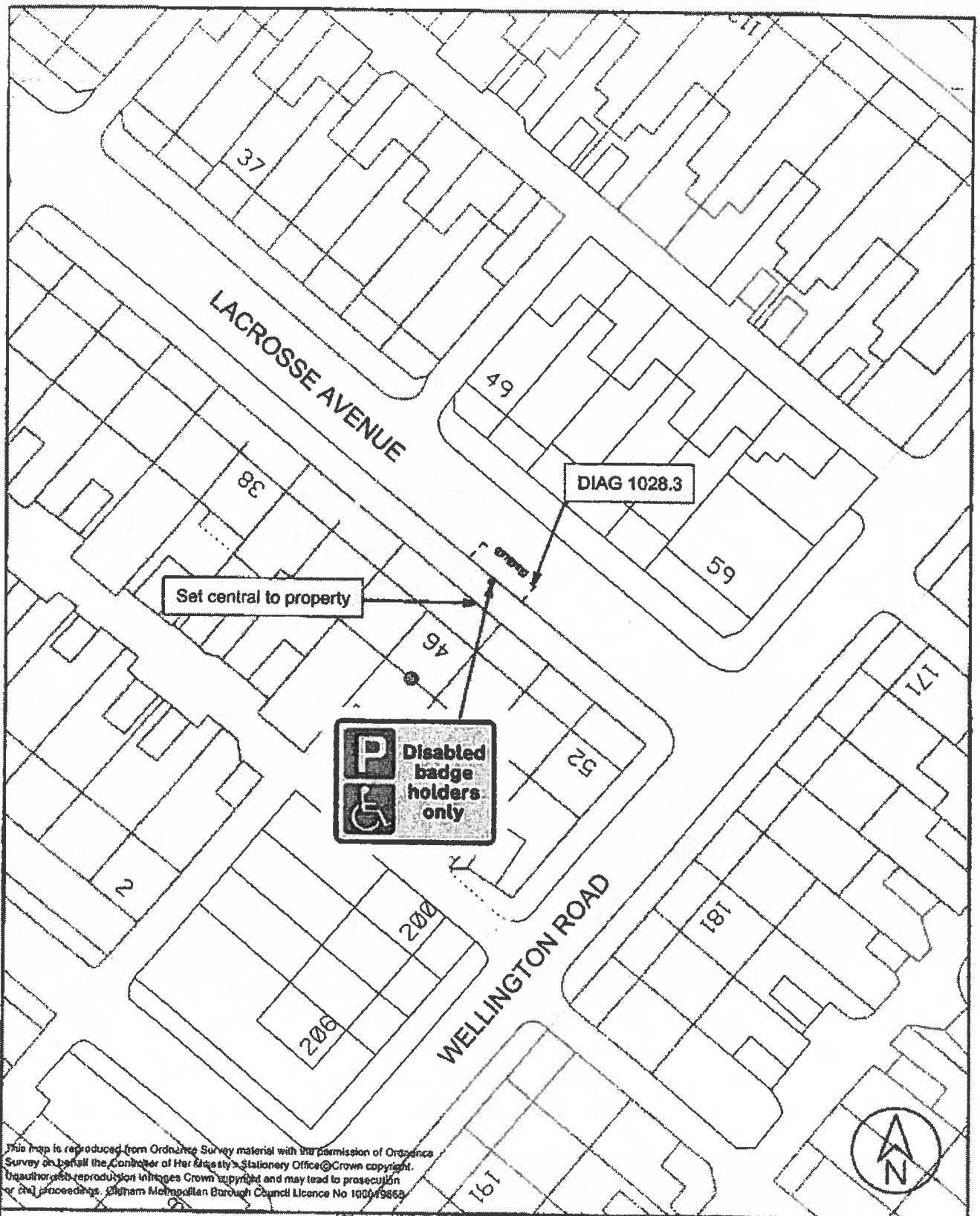
This map is reproduced from Ordnance Survey material with the permission of Ordnance Survey on behalf of the Controller of Her Majesty's Stationery Office. Crown copyright. Unauthorised reproduction infringes Crown copyright and may lead to prosecution or civil proceedings. Oldham Metropolitan Borough Council Licence No 100019568

	Client OLDHAM MBC		Title ADDRESS	
	Project PROVISION OF DISABLED PARKING SPACES		65, Kimberley Street, Oldham	
	Drawn by RW	Date 1/10	Purpose of Issue information	
HIGHWAYS & ENGINEERING Hurshaw House, Cheapside, Oldham OL1 1NY	Checked by AC	Date 1/10	Scale 1:500	Drawing No. 47/A4/1237/107/1
	Approved by SP	Date 1/10		Rev. .



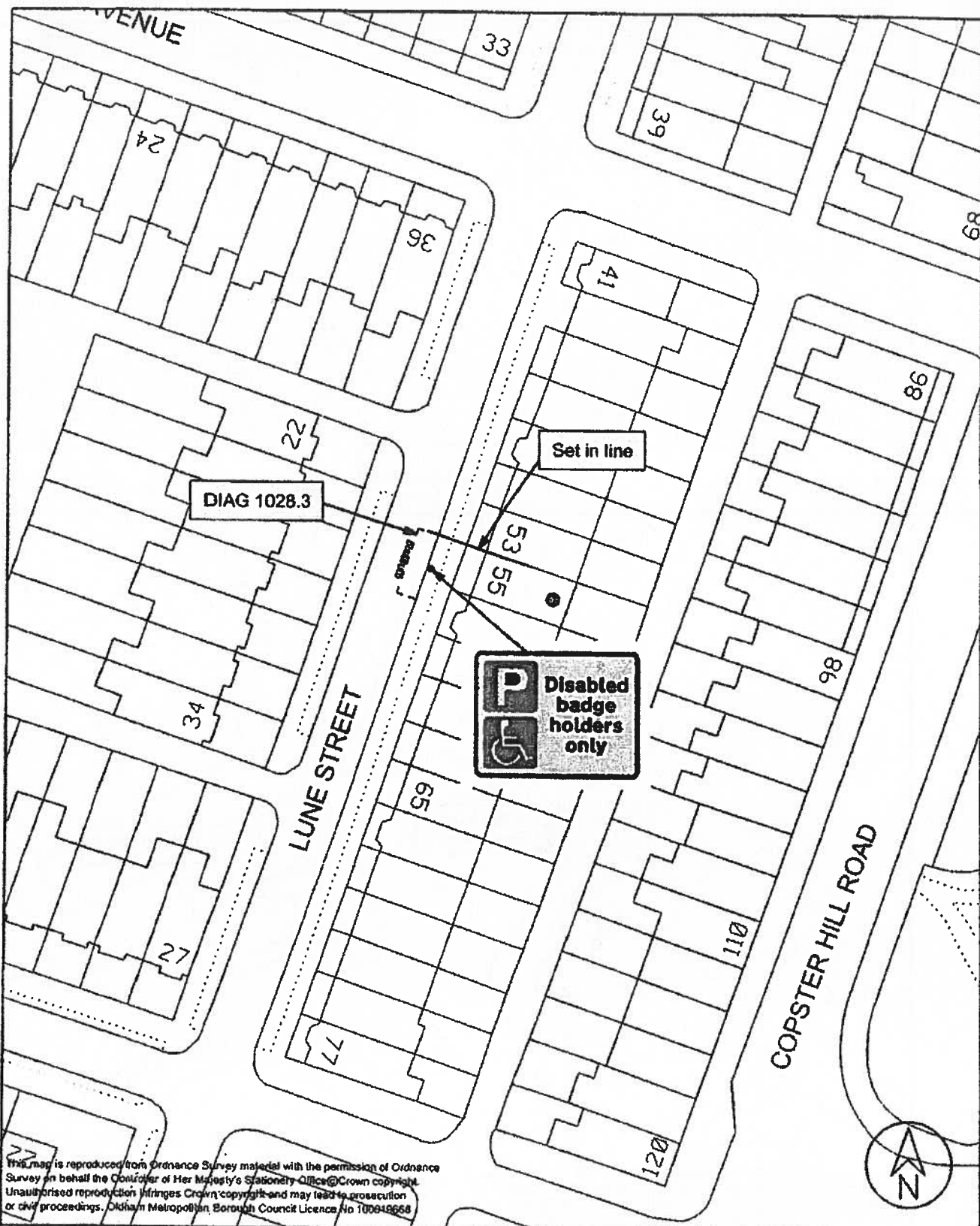
This map is reproduced from Ordnance Survey material with the permission of Ordnance Survey on behalf of the Controller of Her Majesty's Stationery Office. Crown copyright. Unauthorised reproduction infringes Crown copyright and may lead to prosecution or civil proceedings. Oldham Metropolitan Borough Council Licence No 100013265

	Client OLDHAM MBC		Title ADDRESS	
	Project PROVISION OF DISABLED PARKING SPACES		30 LACROSSE AVENUE, WERNETH	
	Drawn by RW	Date 1/10	Purpose of Issue Information	
HIGHWAYS & ENGINEERING Henshaw House, Cheapside, Oldham OL1 1NY	Checked by AC	Date 1/10	Scale 1:500	Drawing No. 47/A4/1237/114/1
	Approved by SP	Date 1/10		Rev. .




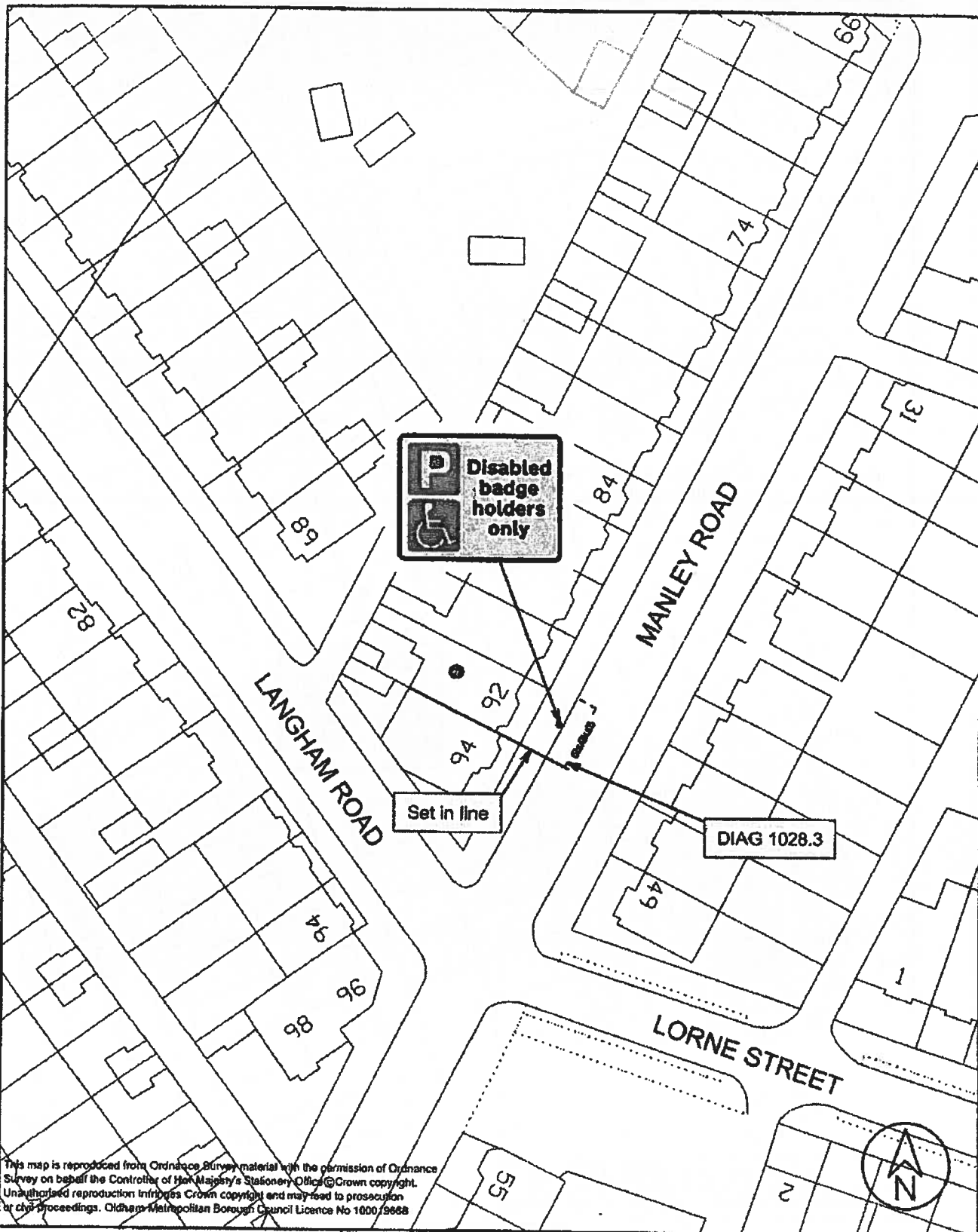
This map is reproduced from Ordnance Survey material with the permission of Ordnance Survey on behalf of the Controller of Her Majesty's Stationery Office © Crown copyright. Unauthorised reproduction infringes Crown copyright and may lead to prosecution or other proceedings. Oldham Metropolitan Borough Council Licence No 100049862

	Client OLDHAM MBC		Title ADDRESS Lacrosse Avenue, Oldham	
	Project PROVISION OF DISABLED PARKING SPACES			
	Drawn by RW	Date 4/10	Purpose of Issue information	
HIGHWAYS & ENGINEERING Henshaw House, Cheapside, Oldham OL1 1NY	Checked by AC	Date 4/10	Scale 1:500	Drawing No. 47/A4/1237/51/1
	Approved by SP	Date 4/10		Rev. .




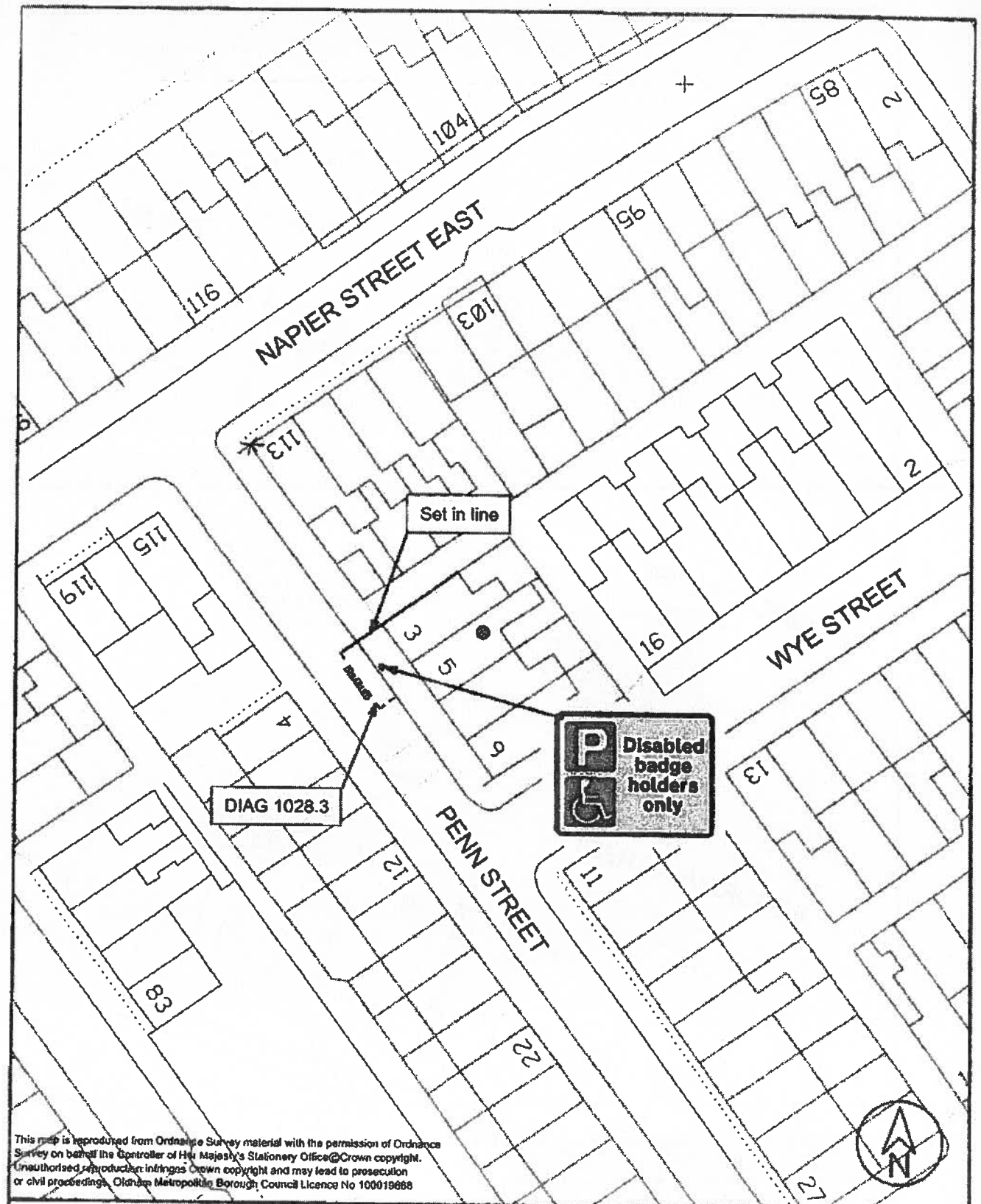
This map is reproduced from Ordnance Survey material with the permission of Ordnance Survey on behalf of the Controller of Her Majesty's Stationery Office. Crown copyright. Unauthorised reproduction infringes Crown copyright and may lead to prosecution or civil proceedings. Oldham Metropolitan Borough Council Licence No 100948658

	Client OLDHAM MBC		Title ADDRESS	
	Project PROVISION OF DISABLED PARKING SPACES		Lune Street, Oldham	
	Drawn by RW	Date 4/10	Purpose of Issue information	
HIGHWAYS & ENGINEERING Henshaw House, Cheapside, Oldham OL1 1NY	Checked by AC	Date 4/10	Scale 1:500	Drawing No. 47/A4/1237/96/1
	Approved by SP	Date 4/10		Rev. .

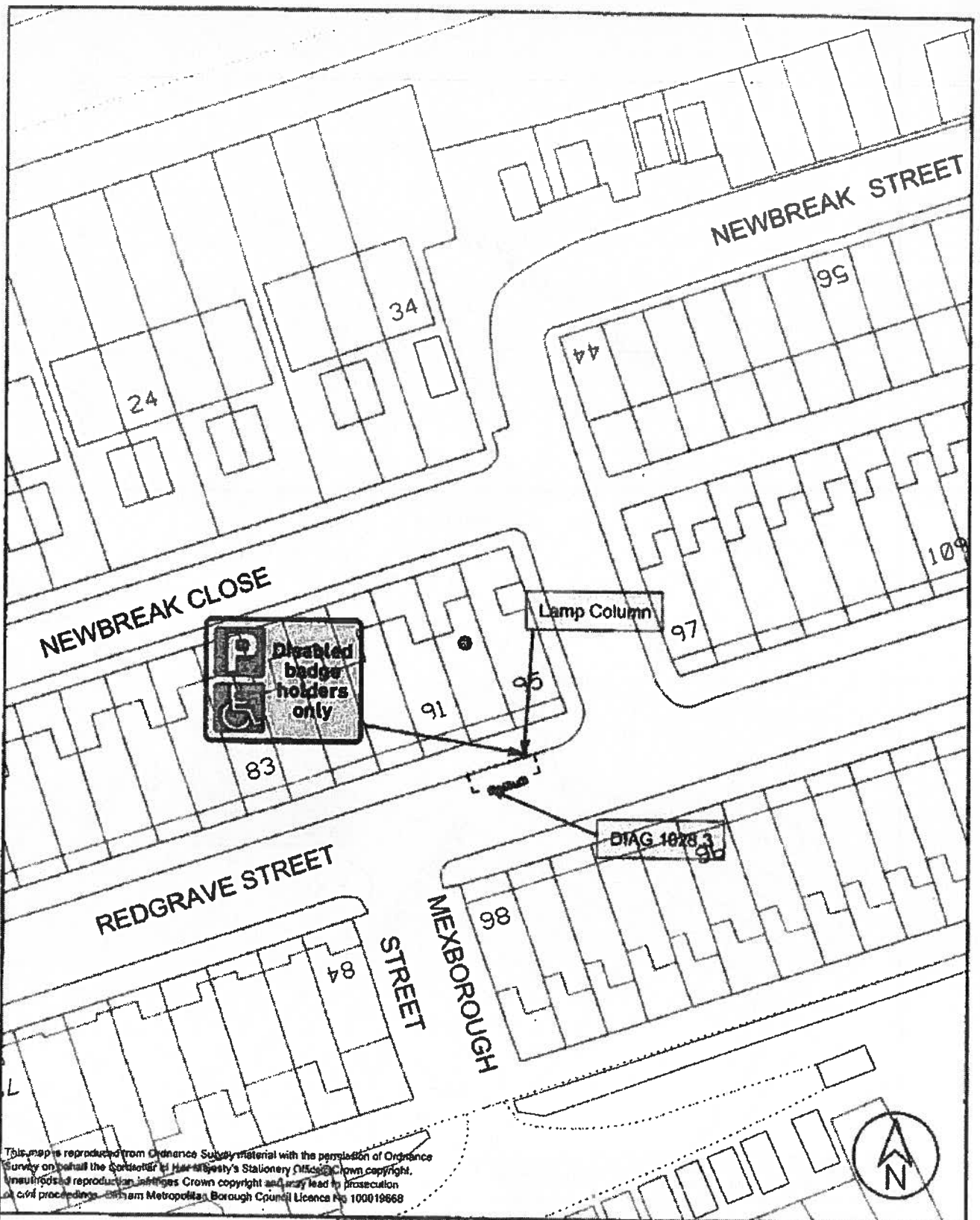


This map is reproduced from Ordnance Survey material with the permission of Ordnance Survey on behalf of the Controller of Her Majesty's Stationery Office. Crown copyright. Unauthorized reproduction infringes Crown copyright and may lead to prosecution or civil proceedings. Oldham Metropolitan Borough Council Licence No 1000/9868

	Client OLDHAM MBC		Title ADDRESS Manley Road, Oldham	
	Project PROVISION OF DISABLED PARKING SPACES		Drawing No. 47/A4/1237/52/1	
	Drawn by RW	Date 4/10		
HIGHWAYS & ENGINEERING Henshaw House, Cheapside, Oldham OL1 1NY	Checked by AC	Date 4/10	Scale 1:500	
	Approved by SP	Date 4/10		
			Rev.	

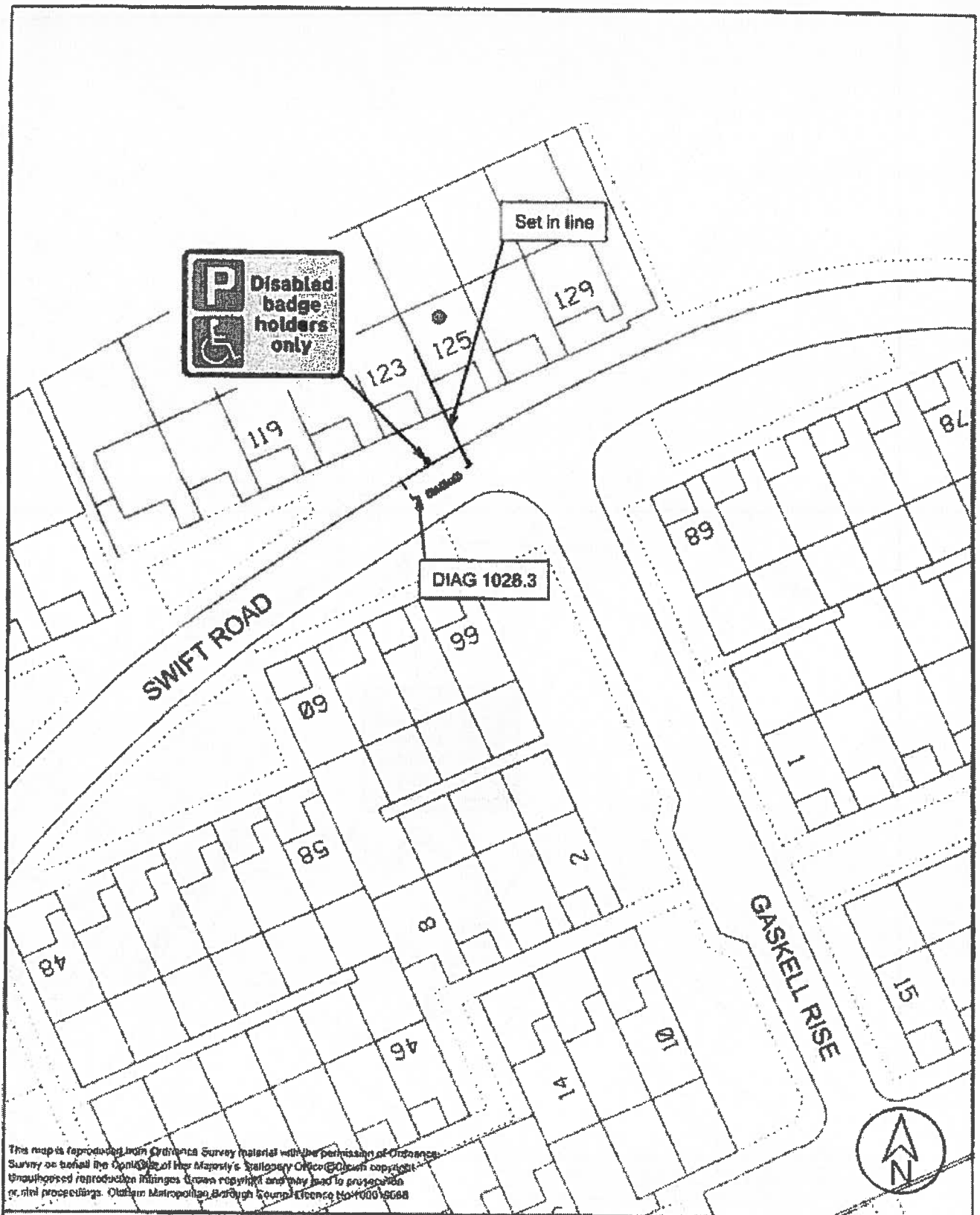



	Client OLDHAM MBC		Title ADDRESS	
	Project PROVISION OF DISABLED PARKING SPACES		Address Penn Street, Oldham	
	Drawn by RW	Date 4/10	Purpose of issue information	
HIGHWAYS & ENGINEERING Henshaw House, Cheapside, Oldham OL1 1NY	Checked by AC	Date 4/10	Scale 1:500	Drawing No. 47/A4/1237/55/1
	Approved by SP	Date 4/10		Rev .

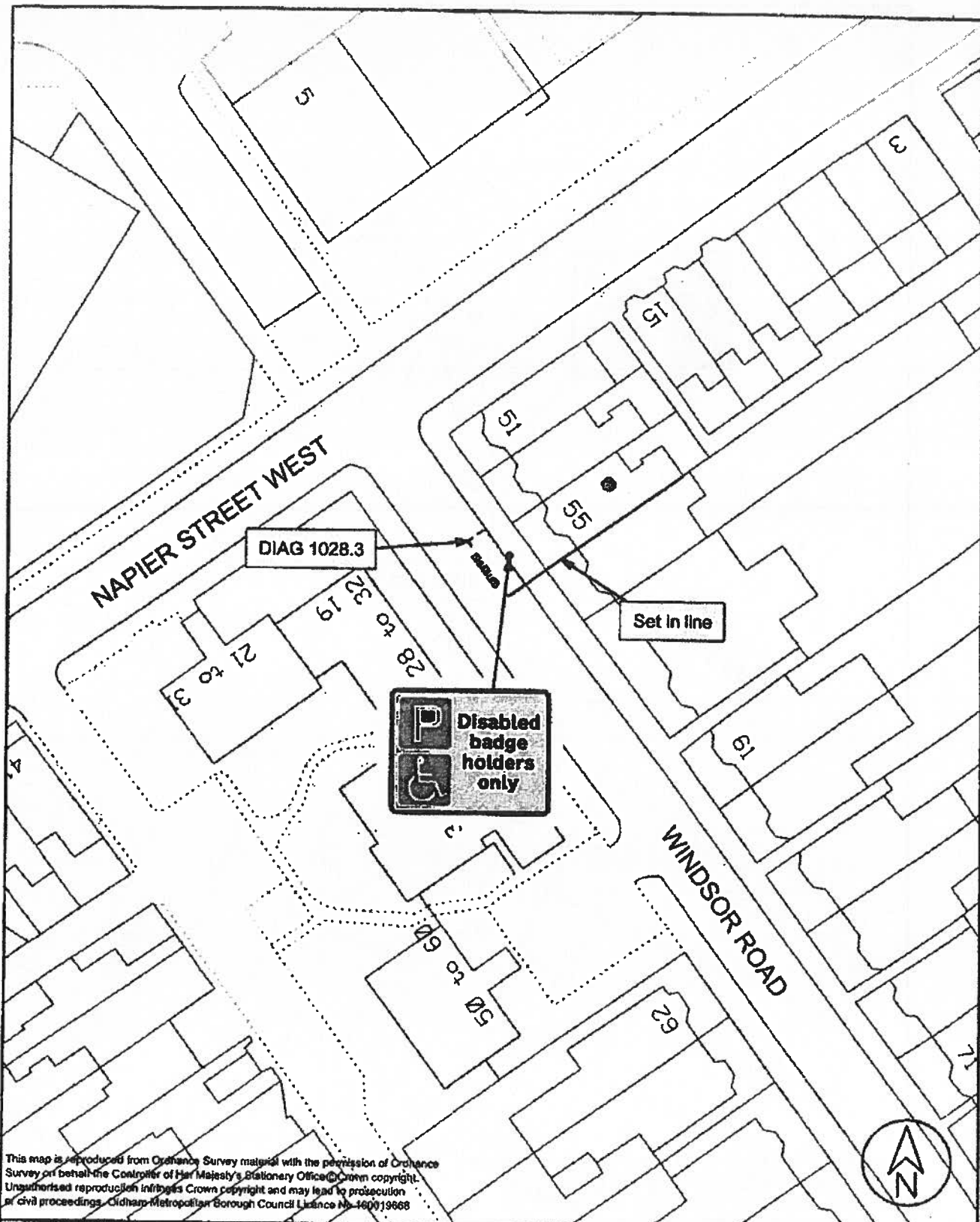


This map is reproduced from Ordnance Survey material with the permission of Ordnance Survey on behalf of the Controller of Her Majesty's Stationery Office. Crown copyright. Unauthorised reproduction infringes Crown copyright and may lead to prosecution or civil proceedings. Oldham Metropolitan Borough Council Licence No 100019668


	Client OLDHAM MBC		Title ADDRESS	
	Project PROVISION OF DISABLED PARKING SPACES		93 Redgrave Street, Oldham	
	Drawn by RW	Date 4/10	Purpose of Issue Information	
Checked by AC		Date 4/10	Scale 1:500	Drawing No. 47/A4/1237/58/1
Approved by SP		Date 4/10		Rev. .
HIGHWAYS & ENGINEERING Hanshaw House, Cheapside, Oldham OL1 1NY				

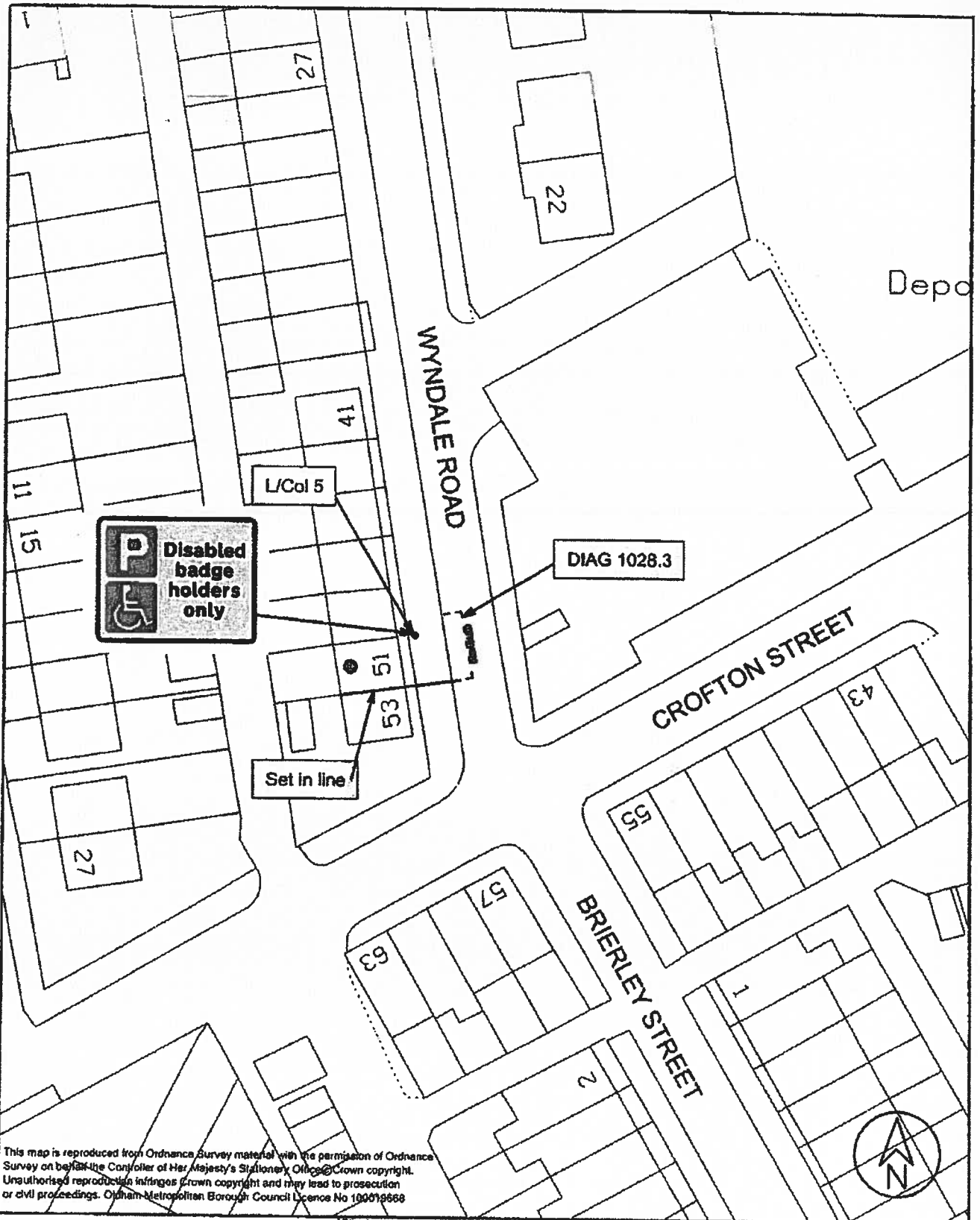


	Client OLDHAM MBC			Title ADDRESS Swift Road, Oldham	
	Project PROVISION OF DISABLED PARKING SPACES				
	Drawn by RW	Date 4/10	Purpose of Issue Information		
HIGHWAYS & ENGINEERING Monshaw House, Chesepole, Oldham OL1 1NY	Checked by AC	Date 4/10	Scale 1:500	Drawing No. 47/A4/1237/95/1	Rev. .
	Approved by SP	Date 4/10			



This map is reproduced from Ordnance Survey material with the permission of Ordnance Survey on behalf of the Controller of Her Majesty's Stationary Office. Crown copyright. Unauthorised reproduction infringes Crown copyright and may lead to prosecution or civil proceedings. Oldham Metropolitan Borough Council Licence No. 160019668

	Client OLDHAM MBC		Title ADDRESS Windsor Road, Oldham	
	Project PROVISION OF DISABLED PARKING SPACES			
	Drawn by RW	Date 4/10	Purpose of Issue Information	
HIGHWAYS & ENGINEERING Henshaw House, Cheapside, Oldham OL1 1NY	Checked by AC	Date 4/10	Scale 1:500	Drawing No. 47/A4/1237/63/1
	Approved by SP	Date 4/10		Rev .



This map is reproduced from Ordnance Survey material with the permission of Ordnance Survey on behalf of the Controller of Her Majesty's Stationery Office. Crown copyright. Unauthorised reproduction infringes Crown copyright and may lead to prosecution or civil proceedings. Oldham Metropolitan Borough Council Licence No 100019668

	Client OLDHAM MBC		Title ADDRESS	
	Project PROVISION OF DISABLED PARKING SPACES		Wyndale Road, Oldham	
	Drawn by RW	Date 4/10	Purpose of issue information	
HIGHWAYS & ENGINEERING Henshaw House, Cheapside, Oldham OL1 1NY	Checked by AC	Date 4/10	Scale 1:500	Drawing No. 47/A4/1237/93/1
	Approved by SP	Date 4/10		Rev. .

