

OLDHAM BOROUGH COUNCIL

ROAD TRAFFIC REGULATION ACT 1984

**THE OLDHAM – SADDLEWORTH AREA CONSOLIDATION ORDER
(DISABLED BAYS)
AMENDMENT NO 21 ORDER 2011**

The Oldham Borough Council in exercise of its powers under Section 1(1), 2(1), 2(2) and 4(2) of the Road Traffic Regulations Act 1984, as amended, (“the Act”) and Part IV of Schedule 9 to the Act and of all other enabling powers, and after consultation with the Chief Officer of Police in accordance with Part III of Schedule 9 to the Act hereby makes the following order: -

1. This Order shall come into operation on 14th April 2011 and may be cited as the Oldham – Saddleworth Area Consolidation Order (Disabled Bays) Amendment No 21 Order 2011.
2. The Oldham – Saddleworth Area Consolidation Order 2003 (hereinafter referred to as the “Principal Order”) shall have effect as though the disabled persons parking places detailed in the Schedule hereto are included in the Principal Order at Part II Schedule 4 from the date hereof
3. This Order shall be construed as one with the Principal Order.

SCHEDULE

Items to be included in the Principal Order at Part 11 Schedule 4

Parking Places (Specified Classes of Vehicle)

Column 1	Column 2	Column 3	Column 4	Column 5	Column 6
Item Number	Part Length of Road	Class of Vehicle	Days and hours of operation	Maximum period of waiting	No return within
	<u>Bankside Avenuc,</u> <u>Uppermill</u> (east side) from a point 39 metres east of its junction with Bankside Close for a distance of 6.6 metres in a southerly direction	Disabled persons vehicle	24 hours daily	No limit	Not applicable

	<u>Chew Valley Road,</u> <u>Greenfield</u> ✓ (north east side) from a point 15 metres south east of its junction with Kinders Crescent for a distance of 8 metres in a south easterly direction	Disabled persons vehicle	24 hours daily	No limit	Not applicable
	<u>Ladcastle Road,</u> <u>Dobcross</u> ✓ (north east side) From a point 54 metres south east of its junction with Delph New Road for a distance of 6.6 metres in a south easterly direction	Disabled persons vehicle	24 hours daily	No limit	Not applicable
	<u>Oldham Road,</u> <u>Springhead</u> ✓ (north side) From a point 14 metres west of its junction with Cross Street for a distance of 6.6 metres in a westerly direction	Disabled persons vehicle	24 hours daily	No limit	Not applicable
	<u>Beech Avenue,</u> <u>Greenfield</u> ✓ (north side) in the eastern most parking space outside property number 85	Disabled persons vehicle	24 hours daily	No limit	Not applicable
	<u>Briarfield Road,</u> <u>Dobcross</u> ✓ (north west side) in the south westerly most parking space opposite property numbers 6 and 7	Disabled persons vehicle	24 hours daily	No limit	Not applicable

THE COMMON SEAL of THE
OLDHAM BOROUGH COUNCIL


was hereunto affixed

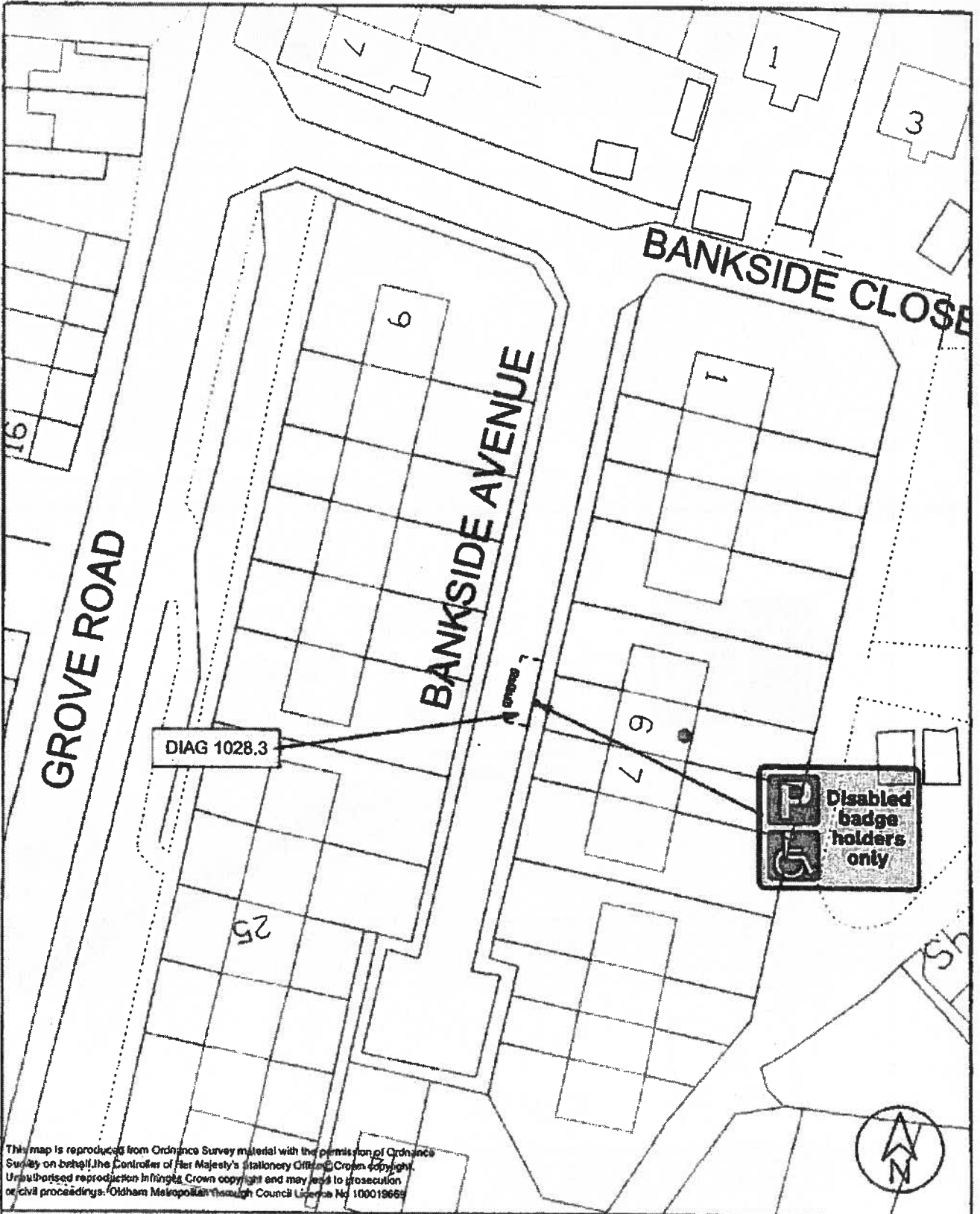
in the presence of: -

William Payne

Number in Seal Book

3816/11

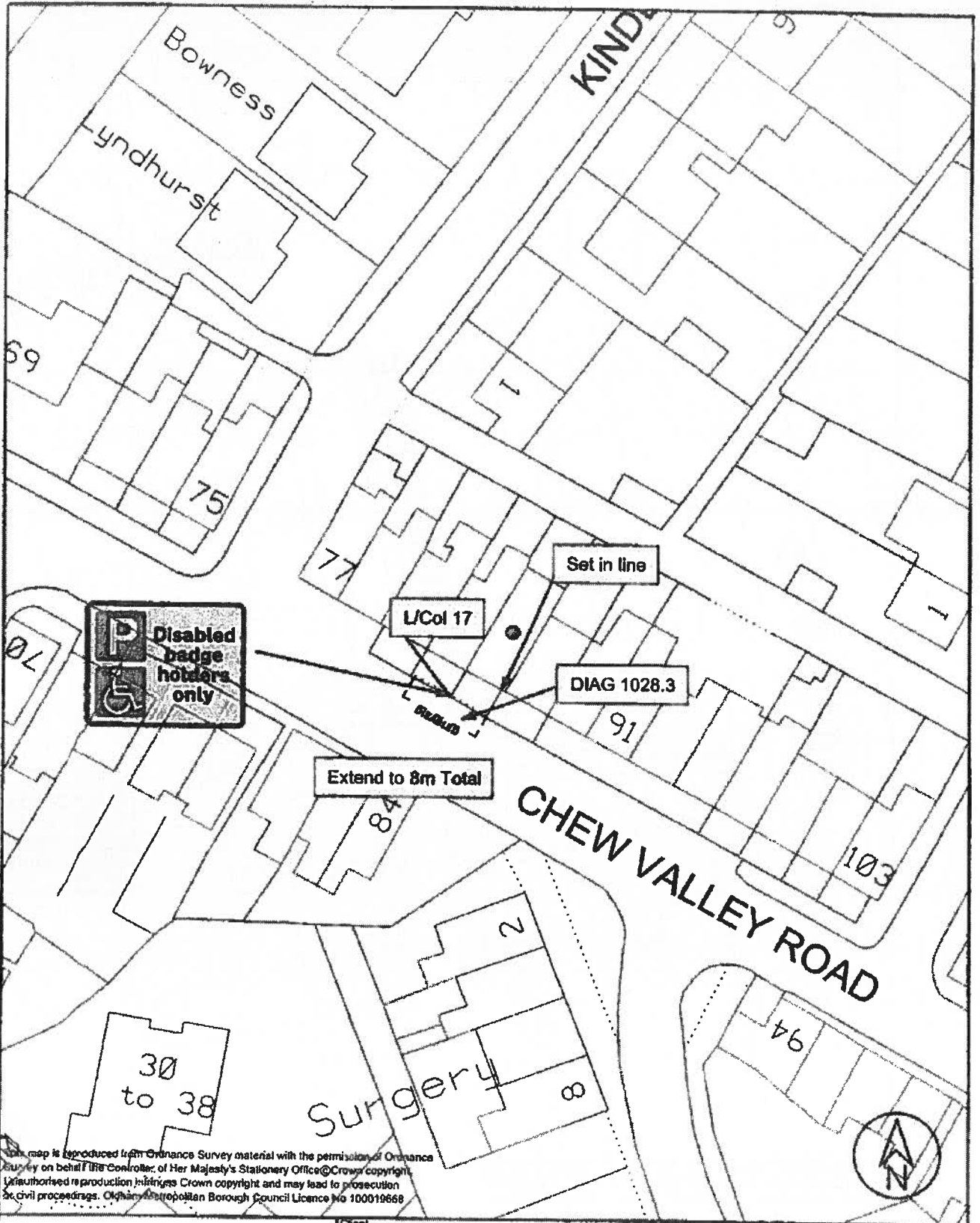




This map is reproduced from Ordnance Survey material with the permission of Ordnance Survey on behalf of the Controller of Her Majesty's Stationery Office. Crown copyright. Unauthorised reproduction infringes Crown copyright and may lead to prosecution or civil proceedings. Oldham Metropolitan Borough Council Licence No. 100019665

	Client	OLDHAM MBC	Title	ADDRESS
	Project	PROVISION OF DISABLED PARKING SPACES	Bankside Avenue, Uppermill	
HIGHWAYS & ENGINEERING Henshaw House, Cheapside, Oldham OL1 1NY	Drawn by	RW	Date	4/10
	Checked by	AC	Date	4/10
	Approved by	SP	Date	4/10
			Purpose of issue	information
			Scale	1:500
			Drawing No.	47/A4/1237/90/1
			Rev.	

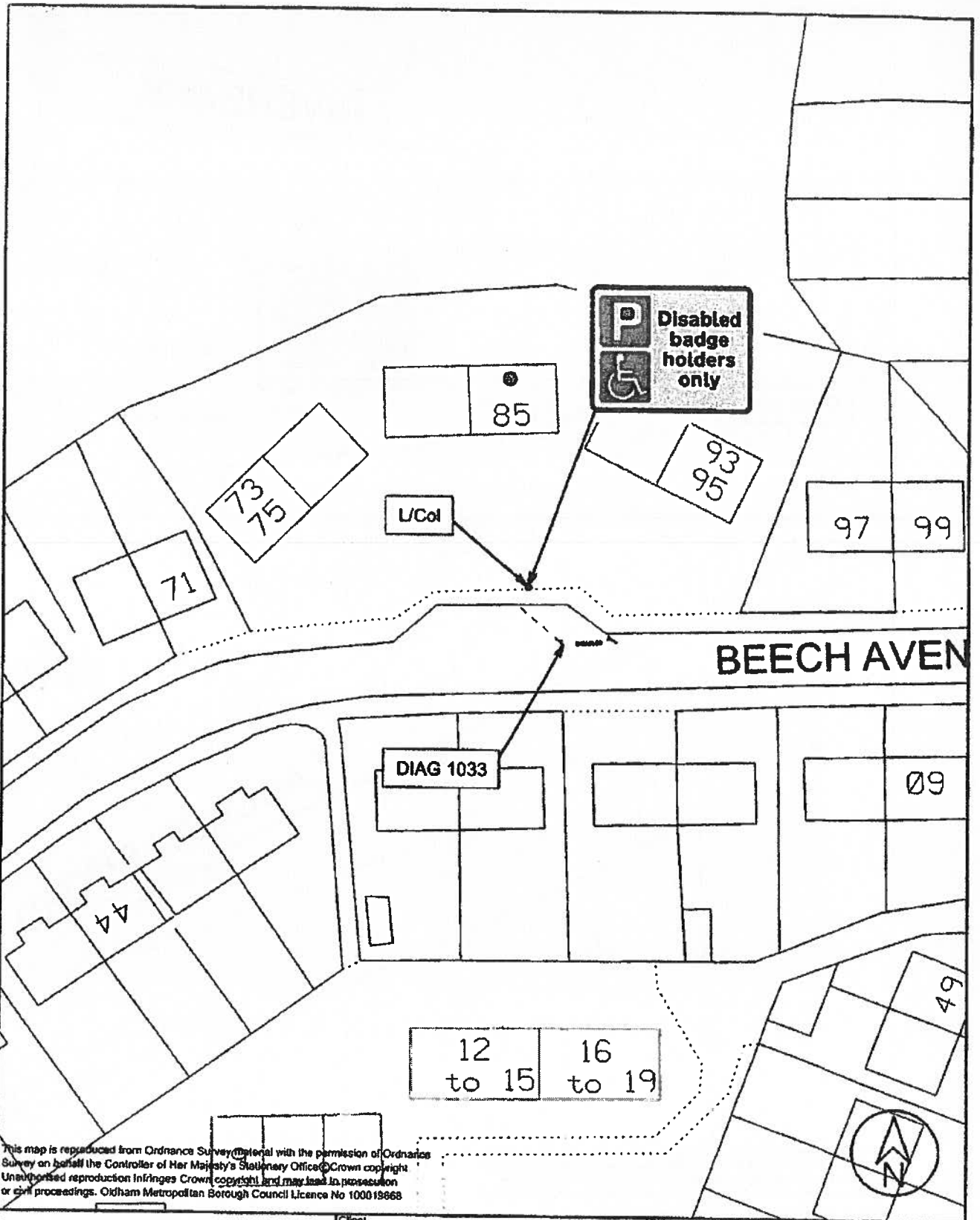
William James



This map is reproduced from Ordnance Survey material with the permission of Ordnance Survey on behalf of the Controller of Her Majesty's Stationery Office. Crown copyright. Unauthorised reproduction infringes Crown copyright and may lead to prosecution or civil proceedings. Oldham Metropolitan Borough Council Licence No 100019668

	Client OLDHAM MBC		Title ADDRESS	
	Project PROVISION OF DISABLED PARKING SPACES		85, Chew Valley Road, Greenfield	
HIGHWAYS & ENGINEERING Henstow House, Cheapside, Oldham OL1 1NY	Drawn by RW	Date 1/10	Purpose of issue information	
	Checked by AC	Date 1/10	Scale 1:500	
	Approved by SP	Date 1/10	Drawing No. 47/A4/1237/106/1	
			Rev	.

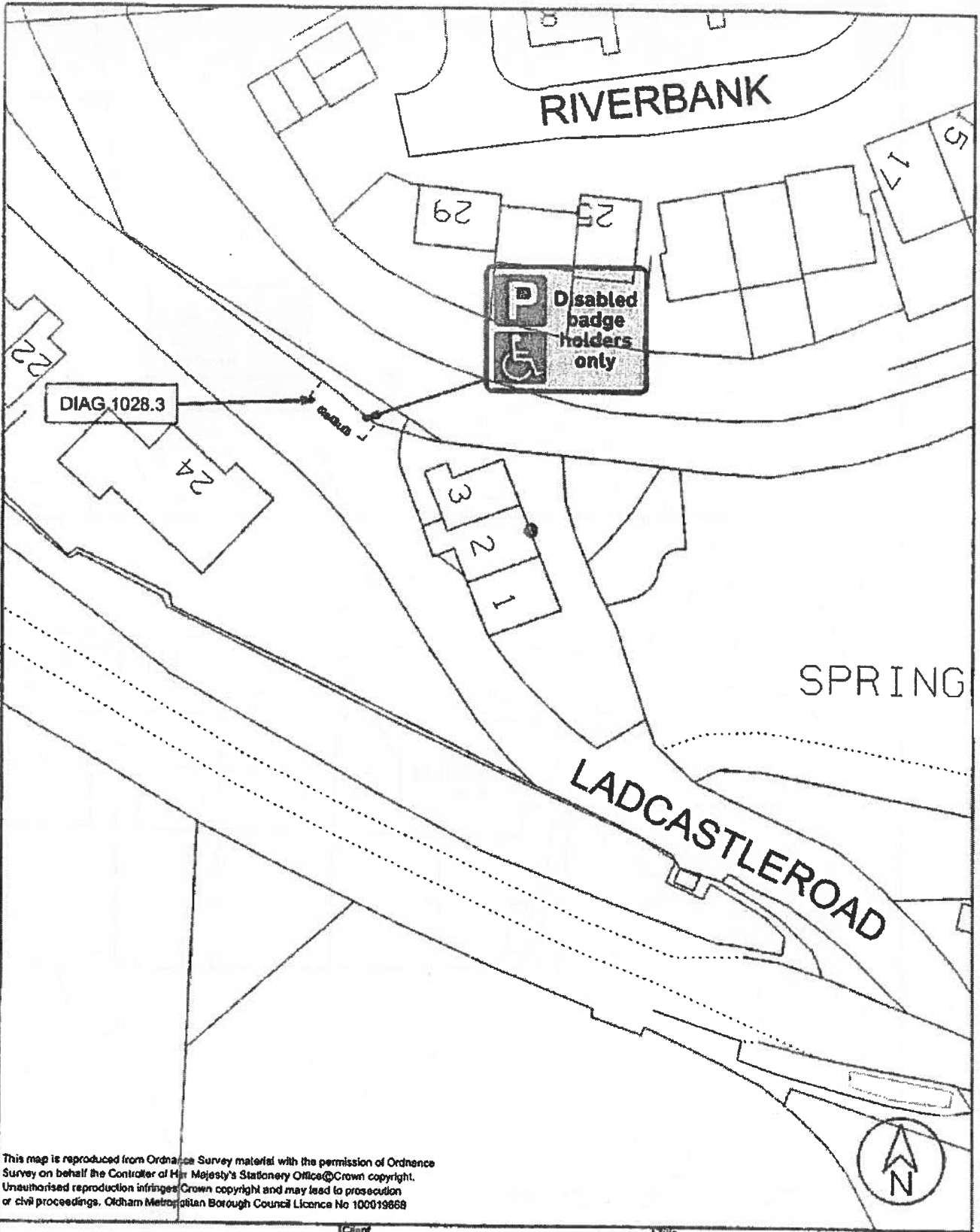
William Burns



This map is reproduced from Ordnance Survey material with the permission of Ordnance Survey on behalf of the Controller of Her Majesty's Stationary Office. Crown copyright. Unauthorised reproduction infringes Crown copyright and may lead to prosecution or civil proceedings. Oldham Metropolitan Borough Council Licence No 100018668

	Client OLDHAM MBC		Title ADDRESS Beech Avenue, Greenfield	
	Project PROVISION OF DISABLED PARKING SPACES			
HIGHWAYS & ENGINEERING Hanshaw House, Cheapside, Oldham OL1 1NY	Drawn by RW	Date 4/10	Purpose of Issue information	
	Checked by AC	Date 4/10	Scale 1:500	
	Approved by SP	Date 4/10	Drawing No. 47/A4/1237/33/1	
				Rev .

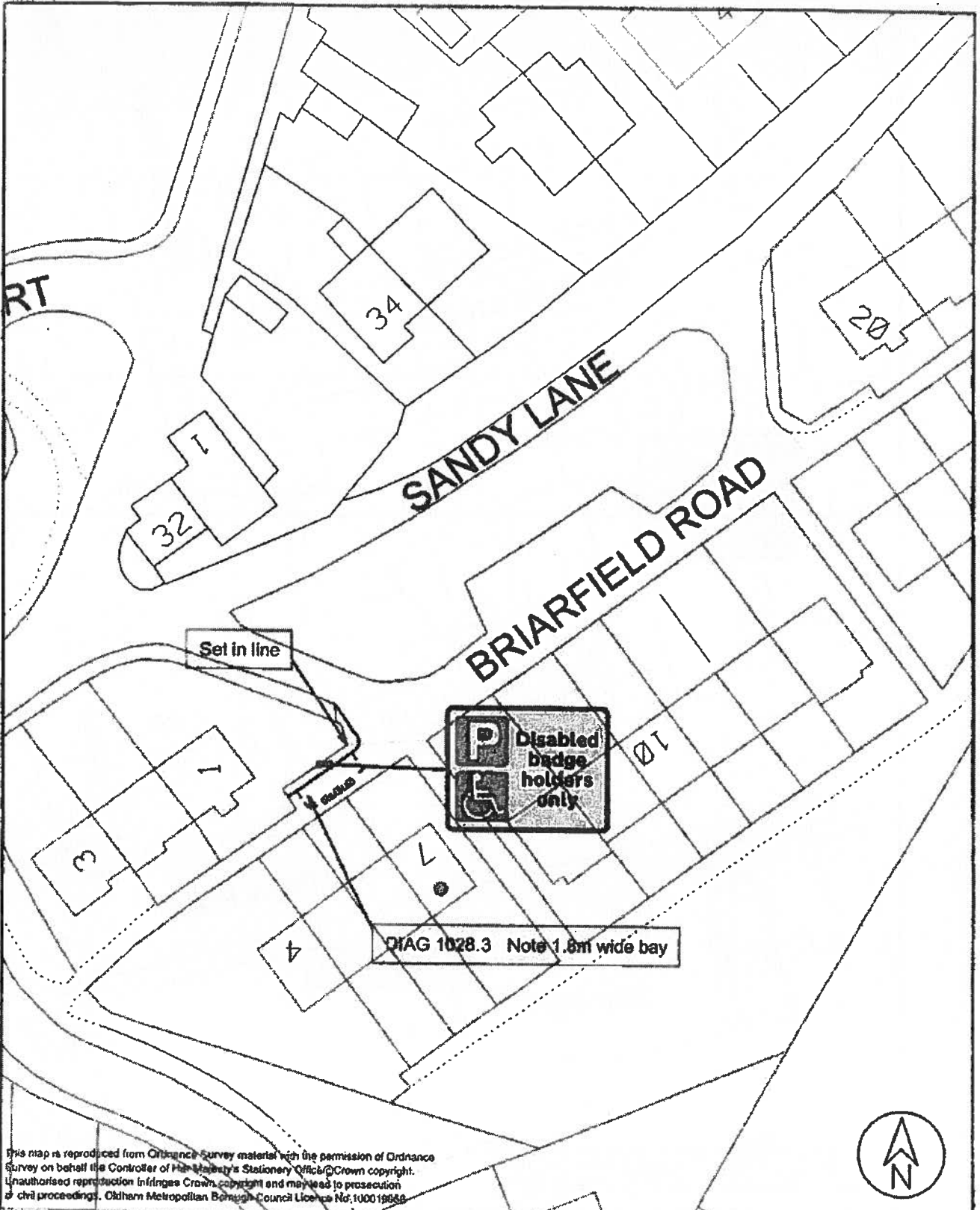
William Balme



This map is reproduced from Ordnance Survey material with the permission of Ordnance Survey on behalf the Controller of Her Majesty's Stationery Office © Crown copyright. Unauthorised reproduction infringes Crown copyright and may lead to prosecution or civil proceedings. Oldham Metropolitan Borough Council Licence No 100019868

	Client OLDHAM MBC		Title ADDRESS	
	Project PROVISION OF DISABLED PARKING SPACES		LADCASTLE ROAD, DOBCROSS	
HIGHWAYS & ENGINEERING Hershaw House, Cheapside, Oldham OL1 1NY	Drawn by RW	Date 4/10	Purpose of issue information	
	Checked by AC	Date 4/10	Scale 1:500	
	Approved by SP	Date 4/10	Drawing No. 47/A4/1237/17/1	BY

William Brown

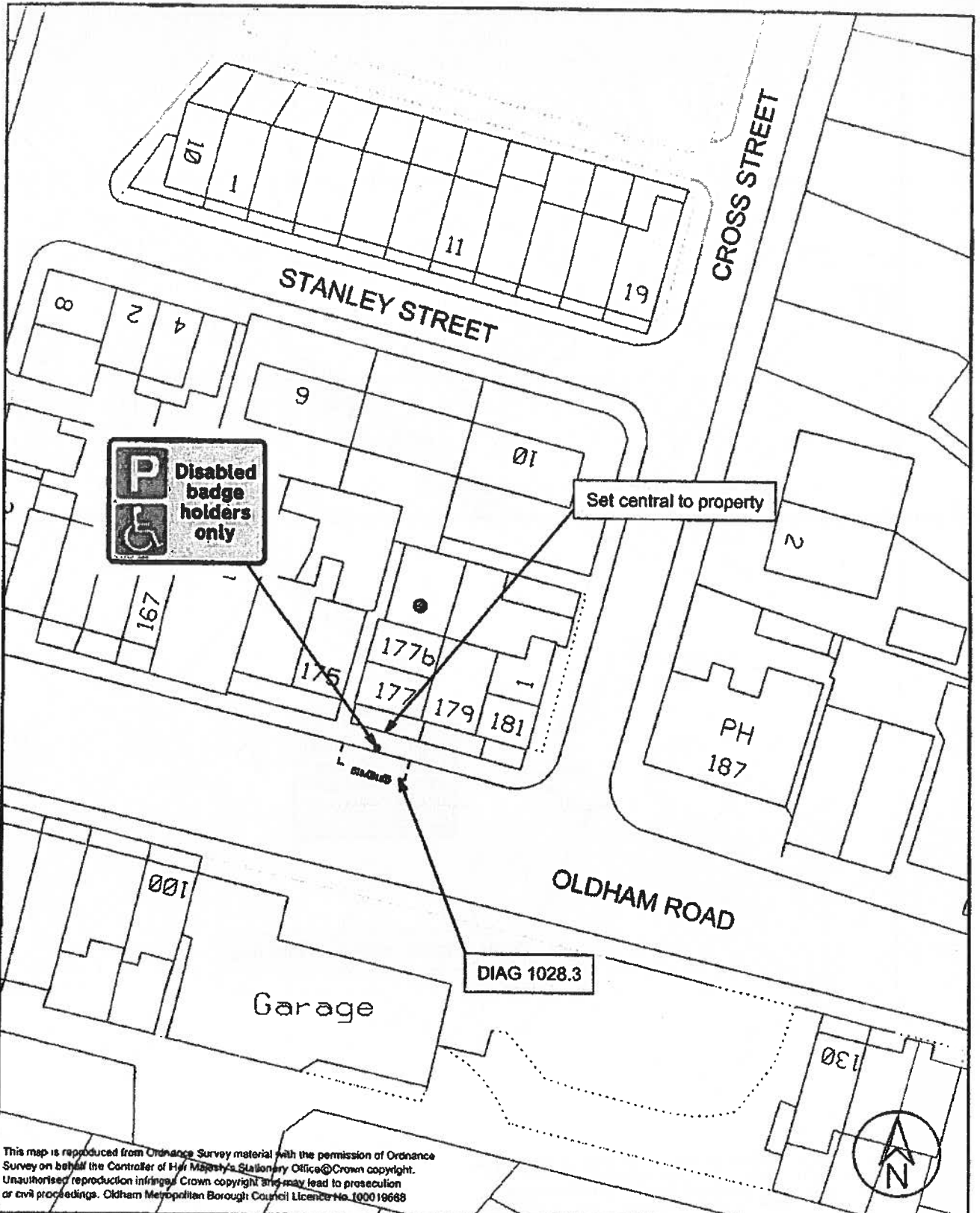


This map is reproduced from Ordnance Survey material with the permission of Ordnance Survey on behalf of the Controller of Her Majesty's Stationery Office. Crown copyright. Unauthorised reproduction infringes Crown copyright and may lead to prosecution or civil proceedings. Oldham Metropolitan Borough Council Licence No: 100019658



	Client OLDHAM MBC		Title ADDRESS BRIARFIELD ROAD, DOBCFOS	
	Project PROVISION OF DISABLED PARKING SPACES			
HIGHWAYS & ENGINEERING Henshaw House, Cheapside, Oldham OL1 1NY	Drawn by RW	Date 4/10	Purpose of issue information	
	Checked by AC	Date 4/10	Scale 1:500	
	Approved by SP	Date 4/10	Drawing No. 47/A4/1237/16/1	
				Rev. .

William Calve



This map is reproduced from Ordnance Survey material with the permission of Ordnance Survey on behalf of the Controller of Her Majesty's Stationary Office © Crown copyright. Unauthorised reproduction infringes Crown copyright and may lead to prosecution or civil proceedings. Oldham Metropolitan Borough Council Licence No. 100019668

	Client OLDHAM MBC		Title ADDRESS	
	Project PROVISION OF DISABLED PARKING SPACES		Oldham Road, Springhead	
HIGHWAYS & ENGINEERING Henshaw House, Cheapside, Oldham OL1 1NY	Drawn by RW	Date 4/10	Purpose of Issue Information	
	Checked by AC	Date 4/10	Scale 1:500	
	Approved by SP	Date 4/10	Drawing No. 47/A4/1237/89/1	Rev. .

William Baines