

ICB

OLDHAM BOROUGH COUNCIL

ROAD TRAFFIC REGULATION ACT 1984

THE OLDHAM BOROUGH COUNCIL (CHADDERTON AREA) CONSOLIDATION ORDER
PROHIBITION OF WAITING AMENDMENT No 14 ORDER 2009

The Oldham Borough Council in exercise of its powers under Sections 1(1), 2(1), 2(2) and 4(2) of the Road Traffic Regulation Act 1984, as amended, ("the Act") and Part IV of Schedule 9 to the Act and of all enabling powers, and after consultation with the Chief Officer of Police in accordance with Part III of Schedule 9 to the Act makes the following Order:-

1. This Order shall come into operation on 16th November 2009 and may be cited as the Oldham Borough Council (Chadderton Area) Consolidation Order Prohibition of Waiting Amendment No 14 Order 2008.
2. The Oldham Borough Council (Chadderton Area) Consolidation Order 2003 (which Order is hereinafter referred to as the "Principal Order" shall have effect as though the waiting restrictions detailed in the First Schedule hereto are deleted from Part 1 Schedule 1 of the Principal Order and the waiting restrictions detailed in the Second Schedule hereto are inserted into Part 1 Schedule 1 of the Principal Order.
3. This Order shall be construed as one with the Principal Order.

FIRST SCHEDULE

Items to be deleted from Part 1 Schedule 1 of the Principal Order

Column 1 Item No	Column 2 Length of Road	Column 3 Duration	Column 4 Exemptions	Column 5 No Loading
✓	<u>Neville Street</u> (East side) From a point 15 metres north of its junction with Middleton Road to its junction with Palace Street	Mon to Sat	A, B1, B3, B4, C, E, J, K3	7.30am – 9am & 4pm – 6.30pm Mon to Fri

SECOND SCHEDULE

Items to be inserted into Part 1 Schedule 1 of the Principal Order

Column 1 Item No	Column 2 Length of Road	Column 3 Duration	Column 4 Exemptions	Column 5 No Loading
	<u>Neville Street</u> (East side) From a point 15 metres north of its junction with Middleton Road to its junction with Palace Street	✓ 8am – 6pm Mon – Fri	A, B1, B3, B4, C, E, J, K3	7.30am – 9am & 4pm – 6.00pm Mon to Fri
	<u>Neville Street</u> (East side) Extending from a point 93 metres north of its junction with Middleton Road to its junction with Prospect Road	✓ 8am – 6pm Mon – Fri	A, B1, B3, B4, C, E, J, K3	
	<u>Neville Street</u> (West side) Extending from a point 50 metres north of its junction with Middleton Road to its junction with Prospect Road	✓ 8am – 6pm Mon – Fri	A, B1, B3, B4, C, E, J, K3	


THE COMMON SEAL of
THE OLDHAM BOROUGH
COUNCIL was hereunto
 affixed this in the presence of:-

ht

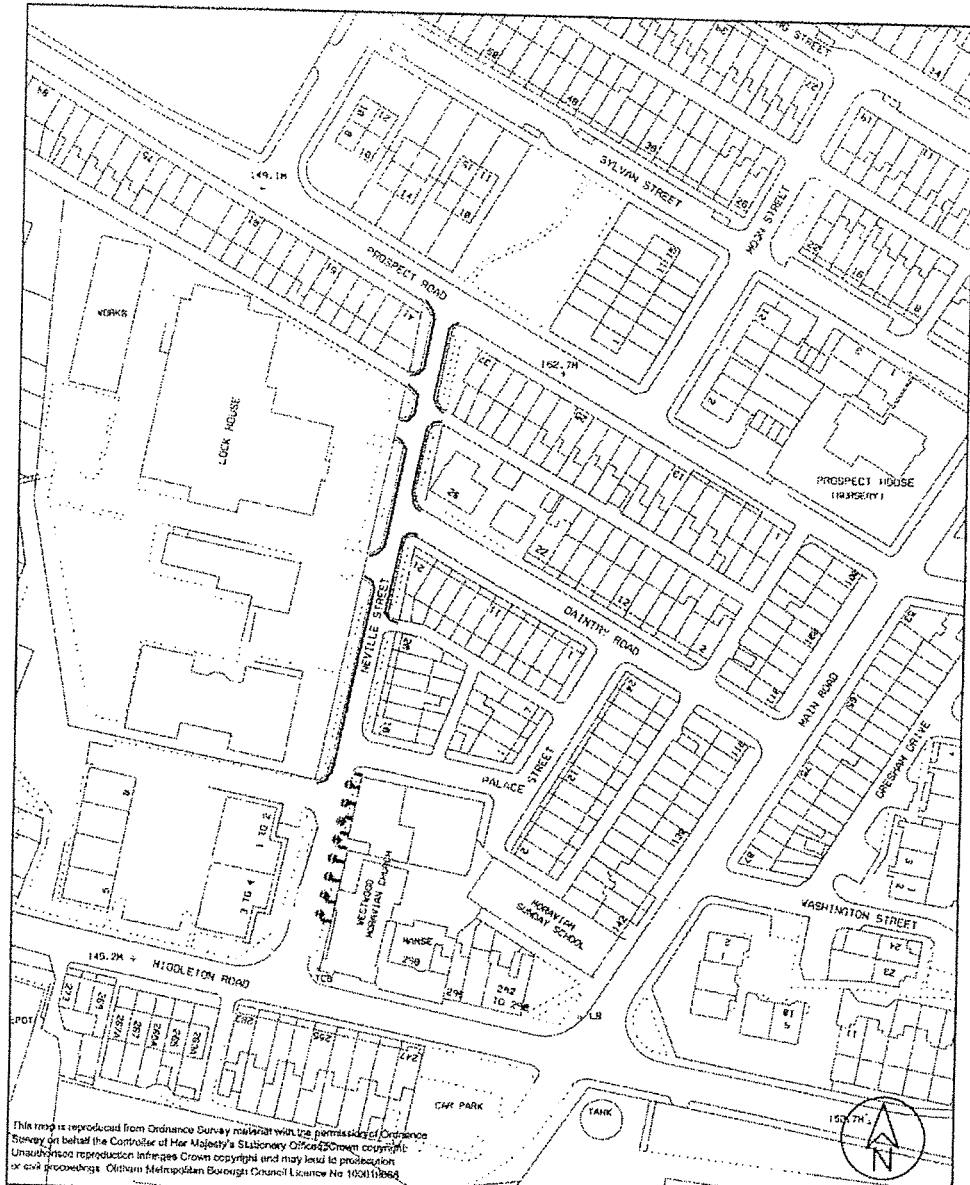
Alan Evans
ALAN EVANS

GROUP SOLICITOR





)
)
)
)



Number in Seal Book
 1480/09



This map is reproduced from Ordnance Survey material with the permission of Ordnance Survey on behalf of the Controller of Her Majesty's Stationery Office. Crown copyright. Unauthorised reproduction infringes Crown copyright and may lead to prosecution or civil proceedings. Oldham Metropolitan Borough Council Licence No 100811861

 Unity Partnership <i>In partnership with Oldham Council</i>	Client	Title		
	Project	Key		
Feintshaw House, Chorlton, Oldham OL1 1HY	Drawn by	 Proposed No Waiting 8am-6pm Mon-Fri  Existing Restrictions to be amended  Existing no loading to be amended to 7-9am-9.00 & 4pm-6pm Mon-Fri	Drawing No. 47/A4/1186/1	
	Checked by	Purpose of issue		Rev.
	Approved by	Scale		

