

**OLDHAM BOROUGH COUNCIL**

**ROAD TRAFFIC REGULATION ACT 1984**




**THE OLDHAM (OLDHAM AREA CONSOLIDATION ORDER)  
PROHIBITION OF WAITING AND PERMITTED  
PARKING ORDER AMENDMENT NO. 25 ORDER 2005**

The Oldham Borough Council in exercise of its powers under Sections 1(1), 2(1), 2(2) and 4(2) of the Road Traffic Regulation Act 1984, as amended, ("the Act") and Part IV of Schedule 9 to the Act and of all enabling powers, and after consultation with the Chief Officer of Police in accordance with Part III of Schedule 9 to the Act makes the following Order:-

1. This Order shall come into operation on 21<sup>st</sup> October 2005 and may be cited as the Oldham (Oldham Area Consolidation Order) Prohibition of Waiting Amendment Order 2005..
2. The Oldham (Oldham Area) Consolidation Order 2003 (which Order is hereinafter referred to as the "Principal Order" shall have effect as though the details in Schedule 1 be added to Part 1, Schedule 1 of the Principal Order and the details in Schedule 2 be deleted from the Principal Order. The details in Schedule 3 are to be included at Part 1 Schedule 2 of the Order..
3. This Order shall be construed as one with the Principal Order.

**SCHEDULE 1**

*included*

Col 1	Column 2	Column 3	Column 4	Column 5
Item No.	Length of Road	Duration	Exemptions	No Loading
	<u>Bleasby Street</u> (west side)  From its junction with Huddersfield Road to its junction with Percy Street	At any time	A, B1, B2, B4, C, I, J, K5	
	<u>Bleasby Street</u> (east side)  From its junction with Huddersfield Road for a distance of 20 metres in a southerly direction	At any time	A, B1, B2, B4, C, I, J, K5	
	<u>Bleasby Street</u> (east side)			

X	From a point 62 metres south of its junction with Huddersfield road to its junction with Percy Street	At any time	A, B1, B2, B4, C, I, J, K5	
X	<u>Percy Street</u> Both sides from its junction with Bleasby Street to its junction with Dunkerley Street	At any time	A, B1, B3, B4, C, E, J, K4	
X	<u>Ripponden Road</u> South east side from its junction with Shrewsbury Street to its junction with Huddersfield Road	7am to 7pm	A, B1, B3, B4, C, E, J, K4	7am-7pm
X	<u>Huddersfield Road</u> Both sides from its junction with Shaw road/Cross Street to its junction with Ripponden Road		A, B1, B3, B4, C, E, J, K4	7am-7pm
X	<u>Bottom O'th Moor</u> Both sides from its junction with Mumps roundabout to its junction with Shaw Road/Cross Street		A, B1, B3, B4, C, E, J, K4	7am-7pm
X	<u>Huddersfield Road</u> South east side from its junction with Ripponden Road to its junction with Cypress Road		A, B1, B3, B4, C, E, J, K4	7am-7pm

## SCHEDULE 2

Deleted

Col 1	Column 2	Column 3	Column 4	Column 5
Item No.	Length of Road	Duration	Exemptions	No Loading
X	<u>Huddersfield Road</u> Both sides from its junction		B2, J, L	8am-10am and

	with the Bottom O'th Moor to its junction with Ripponden Road			4pm-6.30pm
✓	<u>Bottom O'th Moor</u> Both sides from its junction with Mumps Roundabout to its junction with Huddersfield Road		A1, B1, B2, B3, B4, C, F, G, J, L	8am-10am and 4pm - 6.30pm
✓	<u>Huddersfield Road</u> South east side of its junction with Ripponden Road to its junction with Cypress Road		A, B1, B3, B4, C, E	7.30am-9.30am and 4pm - 6.30pm

SCHEDULE 3

*included*

Col 1	Column 2	Column 3	Column 4	Column 5	Column 6
Item No.	Length of Road	Duration	Maximum Period for which a vehicle may wait	Minimum period before vehicle may return	Exemptions
X	<u>Bleasby Street</u> (east side)  From a point 20 metres south of its junction with Huddersfield road to a point 62 metres south of its junction with Huddersfield Road	8am-6pm Mon - Sat	2 hour	3 hour	A, B1, B3, B4, C, E, J, K4

THE COMMON SEAL of  
THE OLDHAM BOROUGH  
COUNCIL was hereunto  
affixed this 21st  
day of October 2005

)  
)  
)  
)  
) *Mark*

