

**PROPOSAL TO TEMPORARILY CONTROL TRAFFIC**  
**Section 14 Road Traffic Regulation Act 1984**

**TEMPORARY ORDER COMMENCING:- Saturday 11 August 2007**

**DURATION:- Until 31 May 2008**

**AFFECTED ROAD(s):**

- ✓ 1) Both sides of Hilbre Avenue for its full length, from its junction with Broadway to its end at Boundary Park Stadium Car Park. (Drawing 290/A4/80/07A refers)
- ✓ 2) Both sides of Netherhey Lane, from a point its junction with Broadway to its junction with Holden Fold Lane. (Drawing 290/A4/80/07A refers)
- ✓ 3) Both sides of Holden Fold Lane, from its junction with Netherhey Lane to its junction with New Coin Street. (Drawing 290/A4/80/07A refers)
- ✓ 4) Both sides of Sheepfoot Lane, from its junction with Rochdale Road to its junction with Furtherwood Road. (Drawing 290/A4/80/07B and C refers)
- ✓ 5) Both sides of Furtherwood Road, from its junction with Sheepfoot Lane to its junction with Boundary Park Road. (290/A4/80/07B refers)
- ✓ 6) East/south-east side of Westulme Avenue, from its junction with Westulme Way to its junction with Maygate. (Drawing 290/A4/80/07E and F refers)
- ✓ 7) North-west side of Westulme Avenue, from its junction with Maygate to a point 15 metres north-east of its junction with Cottam Street. (Drawing 290/A4/80/07F refers)
- ✓ 8) South-west side of Maygate, from its junction with Westulme Avenue to its junction with Eleanor Street. (290/A4/80/07F refers)
- ✓ 9) North-east side of Maygate, from its junction with Westulme Avenue for a distance of 15 metres in a south-easterly direction. (Drawing 290/A4/80/07F refers)
- ✓ 10) Both sides of Cottam Street, from its junction with Westulme Avenue for a distance of 15 metres in a south-easterly direction. (Drawing 290/A4/80/07F refers)
- ✓ 11) Both sides of Booth Hill Lane, from its junction with Rochdale Road(A671) to its junction with Godson Street. (Drawing 290/A4/80/07C refers)

12) The west side of Godson Street, from its junction with Booth Hill Lane to its junction with Coldhurst Street. (Drawing 290/A4/80/07C and D refers)

13) The east side of Godson Street, from its junction with Booth Hill Lane for a distance of 14 metres in a southerly direction. (Drawing 290/A4/80/07C refers)

14) Both sides of Downham Close, from its junction with Hilbre Avenue to the end of cul-de-sac end. (Drawing 290/A4/80/07A refers)

ALTERNATIVE ROUTE: N/A

REASON FOR NOTICE:- To maintain safe movements and access for both traffic and pedestrians on a football match days at Boundary Park Stadium.

TYPE OF NOTICE AND ORDER:- Prohibition of waiting, without disabled badge-holders exemption, which will be indicated by "No Waiting" traffic cones in accordance with TSRGD.

POLICE INFORMED:- YES

P. T. E. INFORMED:- YES

WARD COUNCILLORS INFORMED: NO

FURTHER INFORMATION CAN BE OBTAINED FROM:-

(1) Wadi Mati - Traffic

Telephone No:- 0161 770 4377

(2) Pauline Phillips - Parking

Telephone No:- 0161 770 3389

DRAWING NO:- 290/A4/80/07 (A - F)

Expenditure Code:- K54 201 389 000

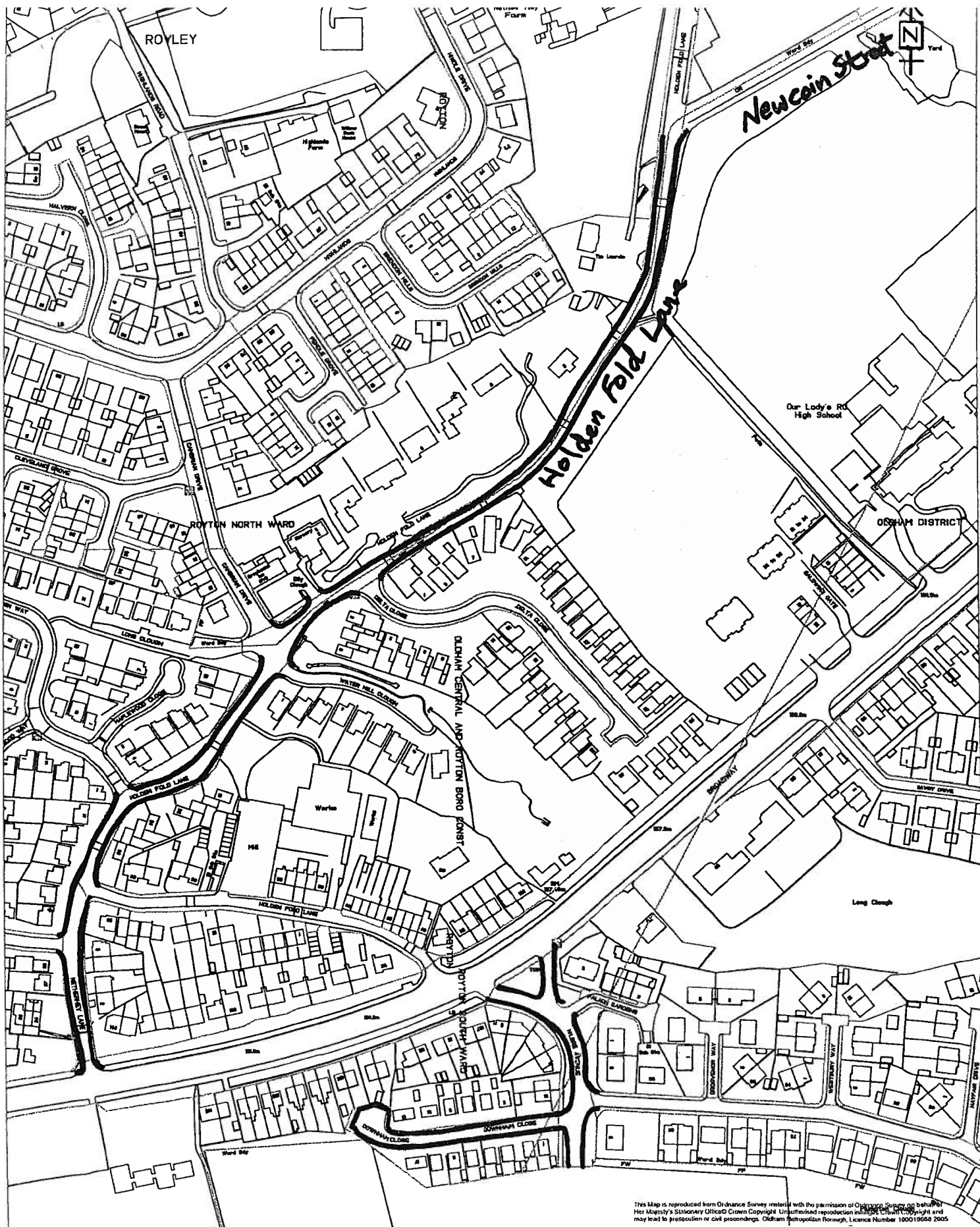
Salary Code:-

*Wadi Mati*

DATE 26/06/2007

PP

EXECUTIVE DIRECTOR OF  
ENVIRONMENTAL SERVICES, OLDHAM COUNCIL



# ENVIRONMENT & TRANSPORTATION DIVISION

Civic Centre  
Oldham  
OL11NY  
Telephone 0161 911 4330  
Facsimile 0161 911 341

Project  
Boundary Park Area On Football Match Days, Royton

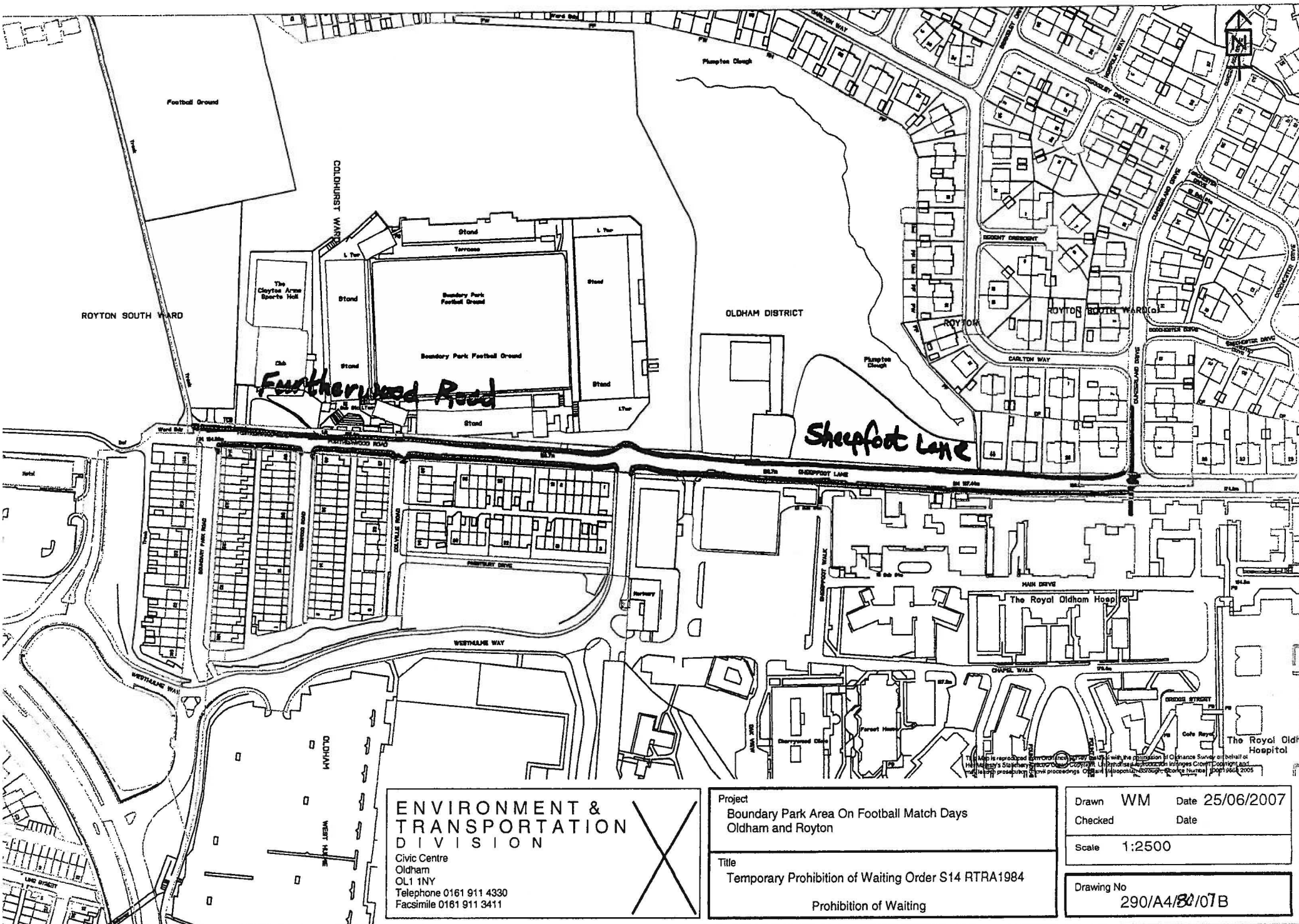
Title  
Temporary Prohibition of Waiting Order S14 RTRA 1984

Prohibition of Waiting

Drawn WM Date 06/06/2007  
Checked Date

Scale 1:2500

Drawing No  
290/A4/80/07A



**ENVIRONMENT &  
TRANSPORTATION  
DIVISION**

Civic Centre  
Oldham  
OL1 1NY  
Telephone 0161 911 4330  
Facsimile 0161 911 3411

Project  
Boundary Park Area On Football Match Days  
Oldham and Royton

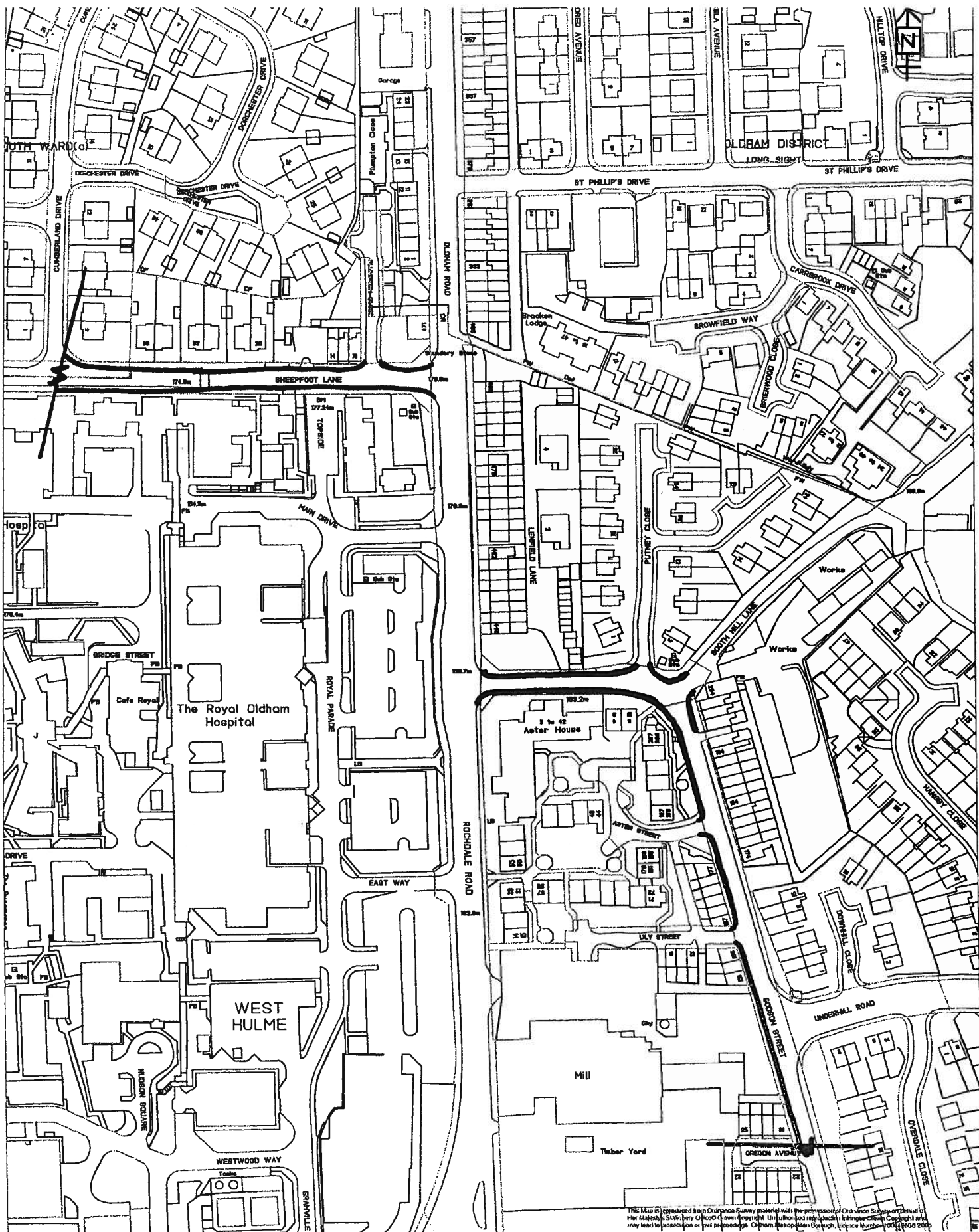
Title  
Temporary Prohibition of Waiting Order S14 RTRA1984

Prohibition of Waiting

Drawn WM Date 25/06/2007  
Checked Date

Scale 1:2500

Drawing No  
290/A4/30/07B



# ENVIRONMENT & TRANSPORTATION DIVISION

Civic Centre  
Oldham  
OL11NY  
Telephone 0161 911 4330  
Facsimile 0161 911 3411

Project  
Boundary Park Area On Football Match Days  
Oldham and Royton

Title  
Temporary Prohibition of Waiting Order S14 RTRA1984

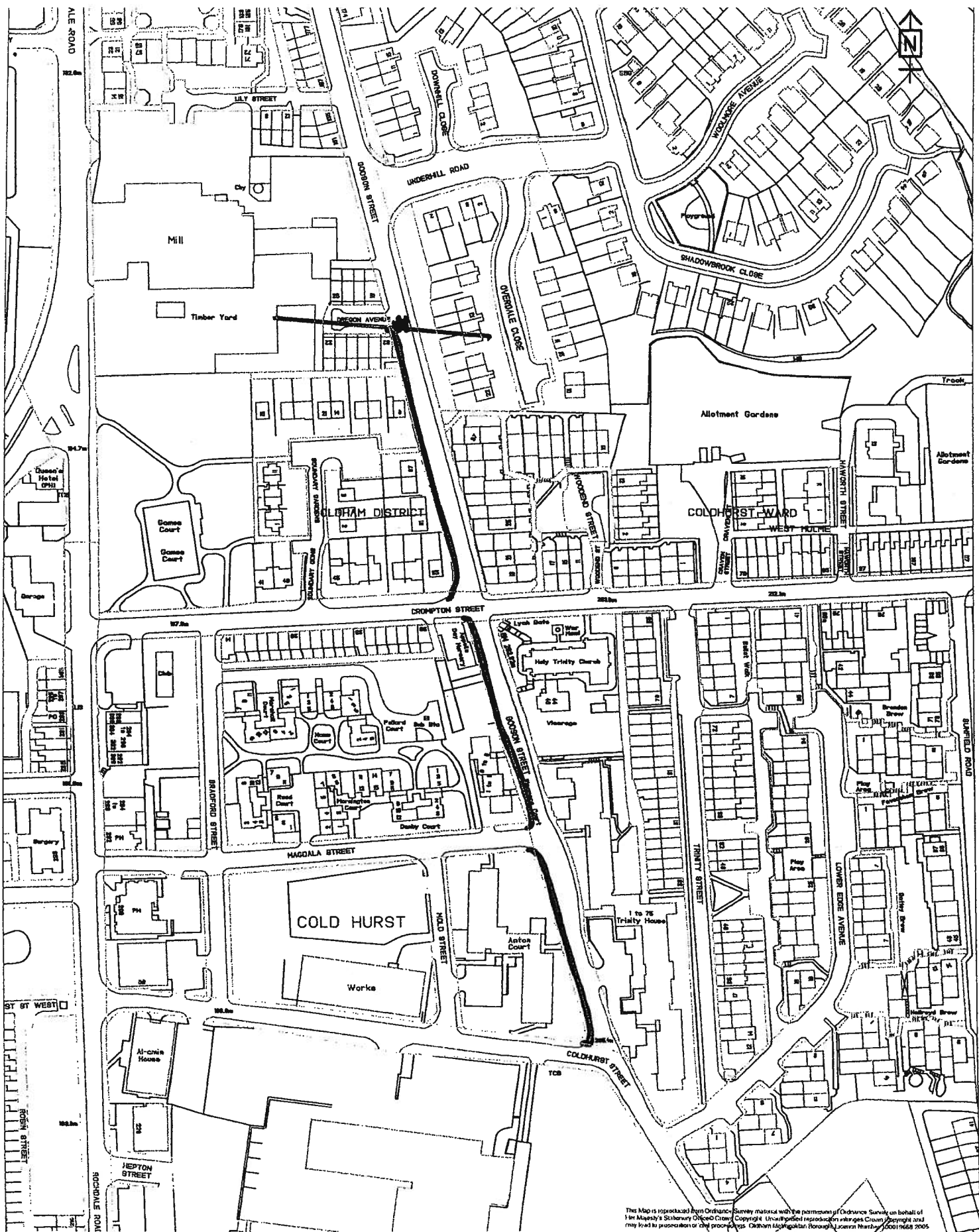
Prohibition of Waiting

Drawn WM Date 25/06/2007  
Checked Date

Scale 1:2000

Drawing No  
290/A4/80/07C





This Map is reproduced from Ordnance Survey material with the permission of Ordnance Survey on behalf of Her Majesty's Stationery Office © Crown Copyright. Unauthorised reproduction infringes Crown Copyright and may lead to prosecution or civil proceedings. Oldham Licensing Borough Council, 2001/1668/2005

# ENVIRONMENT & TRANSPORTATION DIVISION

Civic Centre  
Oldham  
OL11 1NY  
Telephone 0161 911 4330  
Facsimile 0161 911 3411

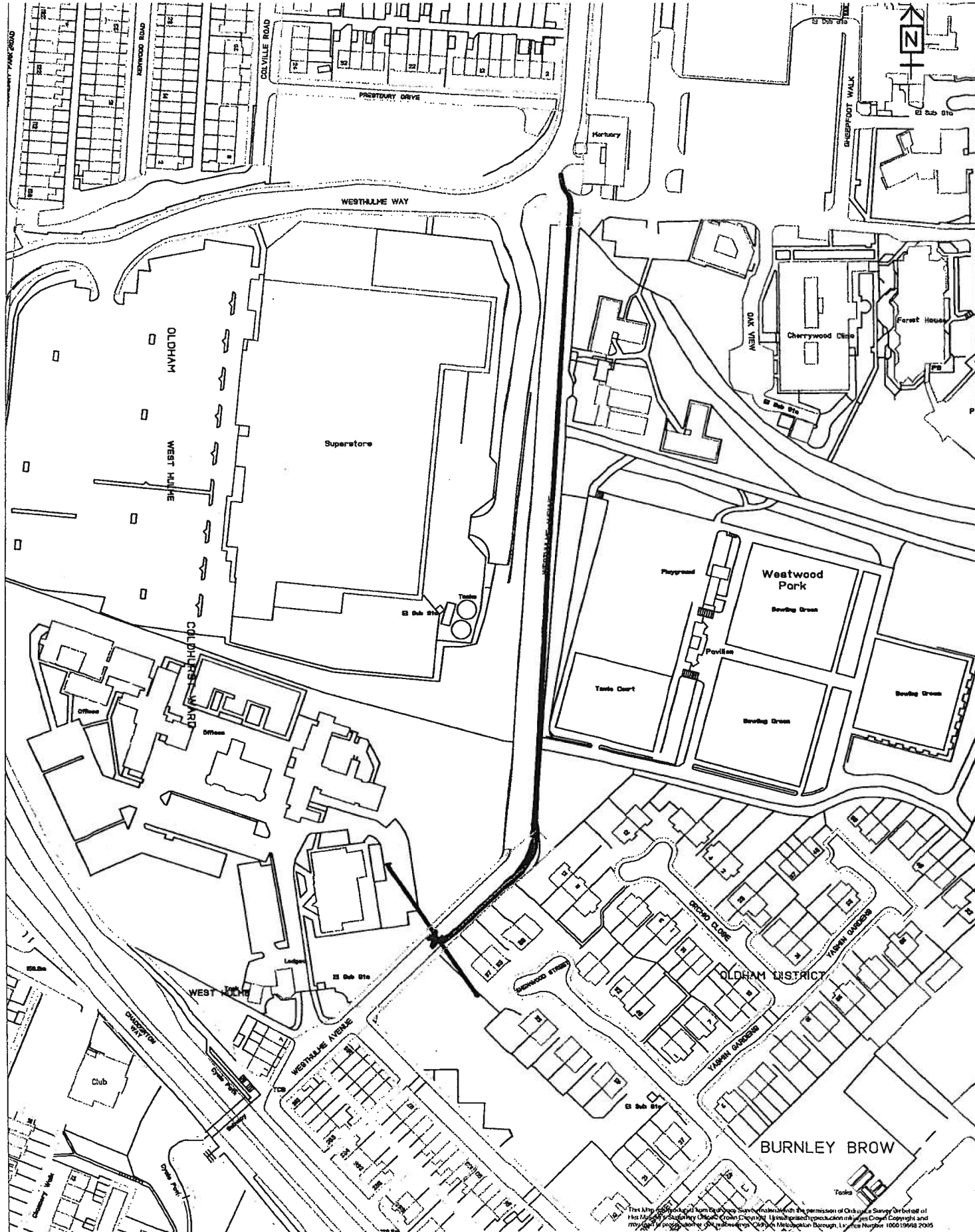
Project  
Boundary Park Area On Football Match Days, Oldham

Title  
Temporary Prohibition Of Waiting Order  
S14 RTRA 1984  
Prohibition of Waiting

Drawn WM Date 31/05/2007  
Checked Date

Scale 1:2000

Drawing No  
290/A4/80/07D



# ENVIRONMENT & TRANSPORTATION DIVISION

Civic Centre  
Oldham  
OL11NY  
Telephone 0161 911 4330  
Facsimile 0161 911 3411

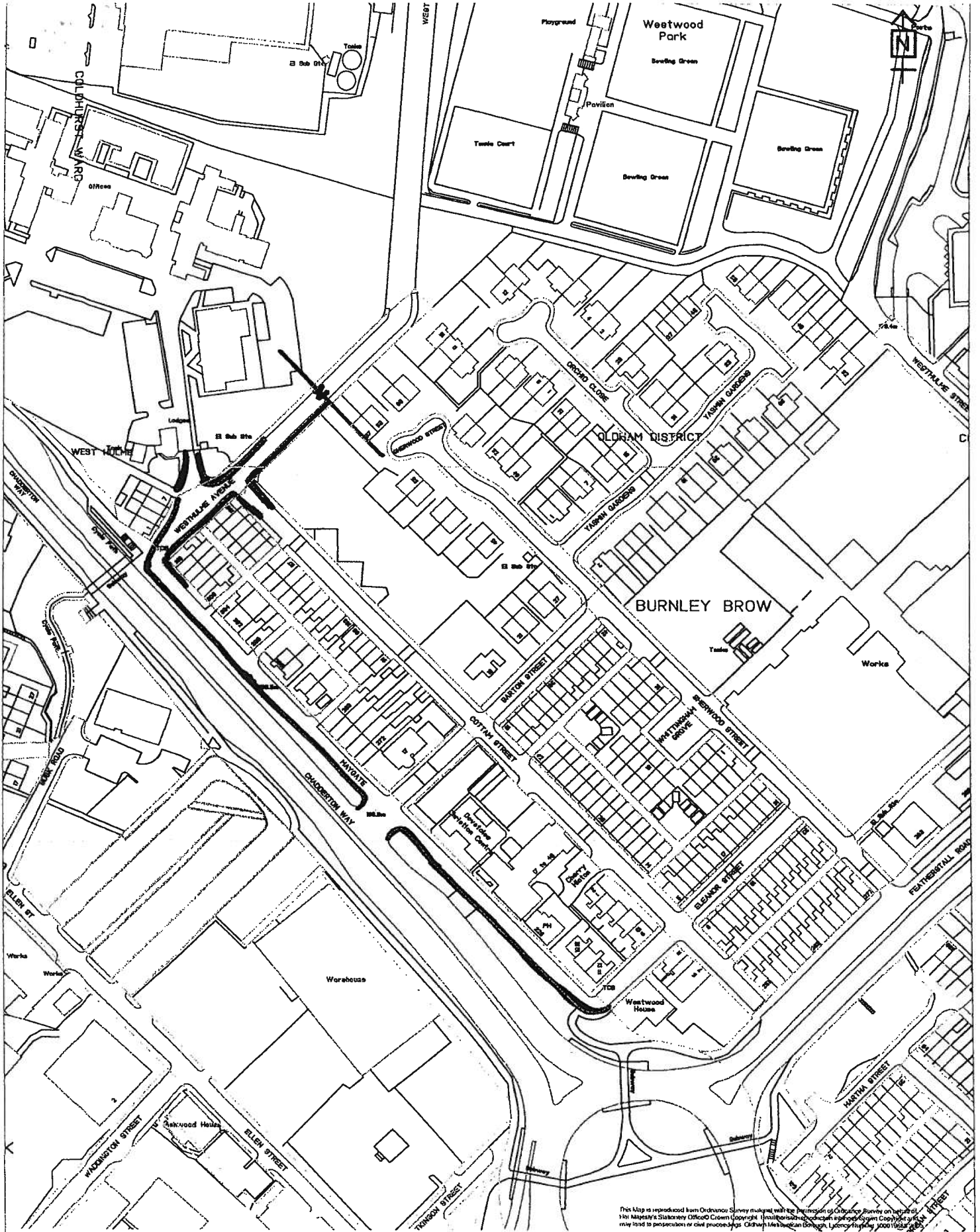
Project  
Boundary Park Area On Football Match Days, Oldham

Title  
Temporary Prohibition Of Waiting Order  
S14 RTA 1984  
Prohibition of Waiting

Drawn WM Date 31/05/2007  
Checked Date

Scale 1:2000

Drawing No  
290/A4/30 101E



This Map is reproduced from Ordnance Survey material with the permission of Ordnance Survey on behalf of Her Majesty's Stationery Office Crown Copyright. Reproduction in any form without the express written permission of Ordnance Survey may lead to prosecution or civil proceedings. Oldham Metropolitan Borough, Licensing Policy, 2000 (1000/0000)

# ENVIRONMENT & TRANSPORTATION DIVISION

Civic Centre  
Oldham  
OL1 1NY  
Telephone 0161 911 4330  
Facsimile 0161 911 3411

Project  
Boundary Park Area On Football Match Days, Oldham

Title  
Temporary Prohibition Of Waiting Order  
S14 RTA 1984  
Prohibition of Waiting

Drawn WM Date 31/05/2007  
Checked Date

Scale 1:2000

Drawing No  
290/A4/80/07F