

NORTHUMBERLAND COUNTY COUNCIL
TRAFFIC REGULATION ORDER

(Ref: TRO_011_91)

Northumberland County Council

South East Northumberland Area (Waiting & Loading)

Composite Order 2011

Amendment No 91 Order 2020

Made: 28TH May 2020

Coming into Force: 8th June 2020

Northumberland County Council (hereinafter referred to as "the Council") in exercise of their powers under Sections 1, 2 and 4 and Paragraphs 20 and 27 of Schedule 9 of the Road Traffic Regulation Act 1984 ("the Act of 1984"), and after consulting with the Chief Officer of Police in accordance with Part III of Schedule 9 to the Act of 1984 and of all other enabling powers hereby make the following Order:-

1. Commencement and Citation

This Order shall come into operation on the 8th June 2020 and may be cited as "Northumberland County Council South East Northumberland Area (Waiting and Loading) Composite Order 2011 - Amendment No 91 Order 2020".

2. In the Order:-

"Order" means "Northumberland County Council South East Northumberland Area (Waiting and Loading) Composite Order 2011".

"Amendment Order" means "Northumberland County Council South East Northumberland Area (Waiting and Loading) Composite Order 2011- Amendment No 91 Order 2020".

The Interpretation Act 1978 shall apply to this Order as it applies to an Act of Parliament.

3. Provisions

The following provisions set out below and in The Schedule to this Amendment Order shall be additions to, deletions from, or substitutions in the restrictions in the Order:

(A) Additions

to Schedule 1 – Waiting

(Referenced in this Amendment Order as: First Schedule - ADDITIONS)

to Schedule 4 – Keep Clear

(Referenced in this Amendment Order as: Second Schedule - ADDITIONS)

(B) Deletions

to Schedule 1 – Waiting

(Referenced in this Amendment Order as: Third Schedule - DELETIONS)

to Schedule 4 – Keep Clear

(Referenced in this Amendment Order as: Fourth Schedule - DELETIONS)

(C) Substitutions

None

GIVEN under the Common Seal of Northumberland County Council this 28th day of May 2020 in the presence of:-

M. Mulcahy

Duly Authorised Officer



Sealed -
21852.

FIRST SCHEDULE

ADDITIONS – Northumberland County Council South East Northumberland Area (Waiting and Loading) Composite Order 2011 - Amendment No 91 Order 2020 - TRO_011_91

Schedule 1 – Waiting

Ref No	Street	Town	Side	Description	Proscribed Hours
011_91_7371	BERESFORD ROAD	SEATON SLUICE	South West	At its junction with The Links to a point 147 metres south east of its junction with The Links	A
011_91_7372	BERESFORD ROAD	SEATON SLUICE	South West	At a point 155 metres south east of its junction with The Links to a point 196 metres south east of its junction with The Links	A
011_91_7373	BERESFORD ROAD	SEATON SLUICE	North West	At its junction with Collywell Bay Road to a point 117 metres south west of its junction with Collywell Bay Road	A
011_91_7374	COLLYWELL BAY ROAD	SEATON SLUICE	North	At its junction with Beresford Road to a point 15 metres east of its junction with Beresford Road	A
011_91_7375	COLLYWELL BAY ROAD	SEATON SLUICE	South	At its junction with Beresford Road to a point 15 metres east of its junction with Beresford Road	A
011_91_7376	BERESFORD ROAD	SEATON SLUICE	North East	At its junction with Collywell Bay Road to a point 26 metres south east of its junction with Collywell Bay Road	A
011_91_7377	BERESFORD ROAD	SEATON SLUICE	West	At its junction with Millway to a point 16 metres north west of its junction with Millway	A
011_91_7378	MILLWAY	SEATON SLUICE	North	At its junction with Beresford Road to a point 17 metres west of its junction with Beresford Road	A
011_91_7379	BERESFORD ROAD	SEATON SLUICE	West	At its junction with Millway to a point 18 metres south east of its junction with Millway	A
011_91_7380	MILLWAY	SEATON SLUICE	South	At its junction with Beresford Road to its junction with Millway Grove	A
011_91_7381	MILLWAY GROVE	SEATON SLUICE	East	At its junction with Millway to a point 11 metres south east of its junction with Millway	A
011_91_7382	MILLWAY GROVE	SEATON SLUICE	West	At its junction with Millway to a point 10 metres south east of its junction with Millway	A
011_91_7383	MILLWAY	SEATON SLUICE	South	At its junction with Millway Grove to a point 10 metres west of its junction with Millway Grove	A
011_91_7384	MILLWAY	SEATON SLUICE	South	At its junction with Southward to a point 12 metres east of its junction with Southward	A
011_91_7385	SOUTHWARD	SEATON SLUICE	East	At its junction with Millway to a point 10 metres south of its junction with Millway	A

011_91_7387	MILLWAY	SEATON SLUICE	North	At its junction with Southward to a point 12 metres east of its junction with Southward	A
011_91_7388	SOUTHWARD	SEATON SLUICE	East	At its junction with Millway to a point 10 metres north of its junction with Millway	A
011_91_7389	SOUTHWARD	SEATON SLUICE	West	At its junction with Elwin Place to a point 10 metres north of its junction with Elwin Place	A
011_91_7390	ELWIN PLACE	SEATON SLUICE	North	At its junction with Southward to a point 10 metres west of its junction with Southward	A
011_91_7391	ELWIN PLACE	SEATON SLUICE	South	At its junction with Southward to a point 10 metres west of its junction with Southward	A
011_91_7392	SOUTHWARD	SEATON SLUICE	West	At its junction with Elwin Place to a point 9 metres south of its junction with Elwin Place	A
011_91_7393	SOUTHWARD	SEATON SLUICE	West	At its junction with Budworth Avenue to a point 10 metres north of its junction with Budworth Avenue	A
011_91_7399	BUDWORTH AVENUE	SEATON SLUICE	North	At its junction with Southward to a point 10 metres west of its junction with Southward	A
011_91_7402	BUDWORTH AVENUE	SEATON SLUICE	South	At its junction with Southward to a point 10 metres west of its junction with Southward	A
011_91_7403	SOUTHWARD	SEATON SLUICE	West	At its junction with Budworth Avenue to a point 10 metres south of its junction with Budworth Avenue	A
011_91_7404	GRANVILLE AVENUE	SEATON SLUICE	South	At its junction with Southward to a point 8 metres east of its junction with Southward	A
011_91_7405	SOUTHWARD	SEATON SLUICE	East	At its junction with Granville Avenue to a point 10 metres south of its junction with Granville Avenue	A

SECOND SCHEDULE

ADDITIONS – Northumberland County Council South East Northumberland Area (Waiting and Loading) Composite Order 2011 - Amendment No 91 Order 2020 - TRO_011_91

Schedule 4 'Keep Clear'

Ref No	Street	Town	Side	Description	Proscribed Hours
011_91_7406	SOUTHWARD	SEATON SLUICE	East	A point 62 metres south of its junction with Millway to a point 106 metres south of its junction with Millway (adj Seaton Sluice First School id 2268)	C
011_91_7407	SOUTHWARD	SEATON SLUICE	East	A point 106 metres south of its junction with Millway to a point 150 metres south of its junction with Millway (adj Seaton Sluice First School id 2268)	C
011_91_7408	SOUTHWARD	SEATON SLUICE	East	A point 150 metres south of its junction with Millway to a point 187 metres south of its junction with Millway (adj Seaton Sluice First School id 2268)	C
011_91_7409	GRANVILLE AVENUE	SEATON SLUICE	North West	A point 11 metres north east of its junction with Southward to a point 37 metres north east of its junction with Southward (adj Seaton Sluice First School id 2268)	C

THIRD SCHEDULE

DELETIONS – Northumberland County Council South East Northumberland Area (Waiting and Loading) Composite Order 2011 - TRO_011

Schedule 1 – Waiting

Ref No	Street	Town	Side	Description	Proscribed Hours
011-249-001	BERESFORD ROAD	SEATON SLUICE	South West	At its junction with The Links to a point 36 metres south-east of its junction with The Links	A

FOURTH SCHEDULE

DELETIONS – Northumberland County Council South East Northumberland Area (Waiting and Loading) Composite Order 2011 - Amendment Amendment No 04 Order 2012

Schedule 4 – Keep Clear

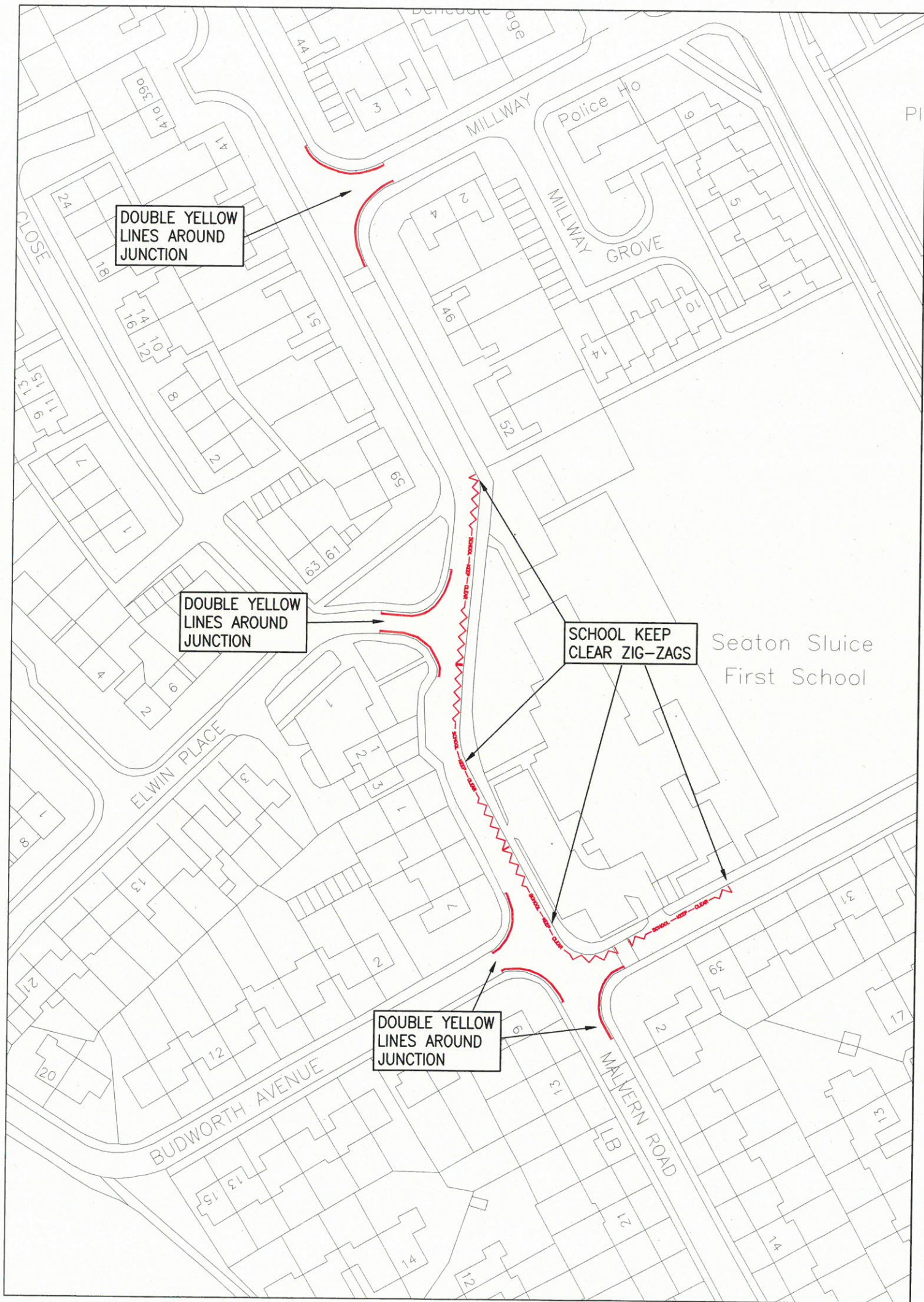
Ref No	Street	Town	Side	Description	Proscribed Hours
011_04-307_001	GRANVILLE AVENUE	SEATON SLUICE	North West	A point 11 metres north east of its junction with Southward to a point 37 metres north east of its junction with Southward (adj Seaton Sluice First School id 2268)	C
011_04-318-001	SOUTHWARD	SEATON SLUICE	East	A point 62 metres south of its junction with Millway to a point 94 metres south of its junction with Millway (adj Seaton Sluice First School id 2268)	C
011_04-318-002	SOUTHWARD	SEATON SLUICE	East	A point 121 metres south of its junction with Millway to a point 147 metres south of its junction with Millway (adj Seaton Sluice First School id 2268)	C

**ROAD TRAFFIC REGULATION ACT 1984
NORTHUMBERLAND COUNTY COUNCIL**

**SOUTH EAST NORTHUMBERLAND AREA (WAITING AND LOADING)
COMPOSITE ORDER 2011 AMENDMENT NO 91 ORDER 2020**

**STATEMENT OF THE COUNCIL'S REASONS FOR
MAKING THE ORDER**

The Order is necessary in order to reduce congestion and improve road safety within Seaton Sluice in the County of Northumberland.



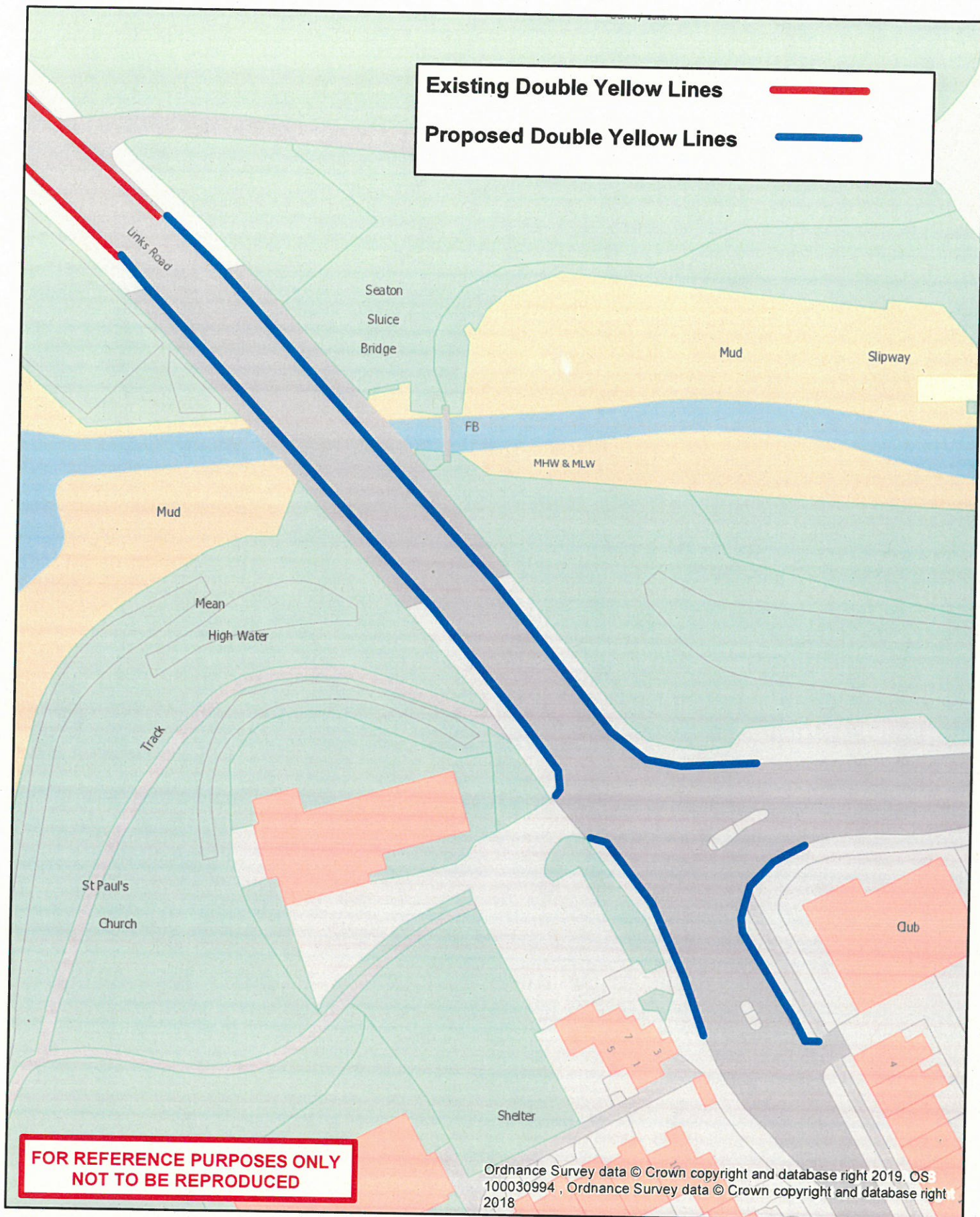
DOUBLE YELLOW
LINES AROUND
JUNCTION

DOUBLE YELLOW
LINES AROUND
JUNCTION

SCHOOL KEEP
CLEAR ZIG-ZAGS

DOUBLE YELLOW
LINES AROUND
JUNCTION

Seaton Sluice
First School



NORTHUMBERLAND
Northumberland County Council

Northumberland County Council
County Hall
Morpeth
Northumberland NE61 2EF
Tel: 01670 533000

Network Management Information System

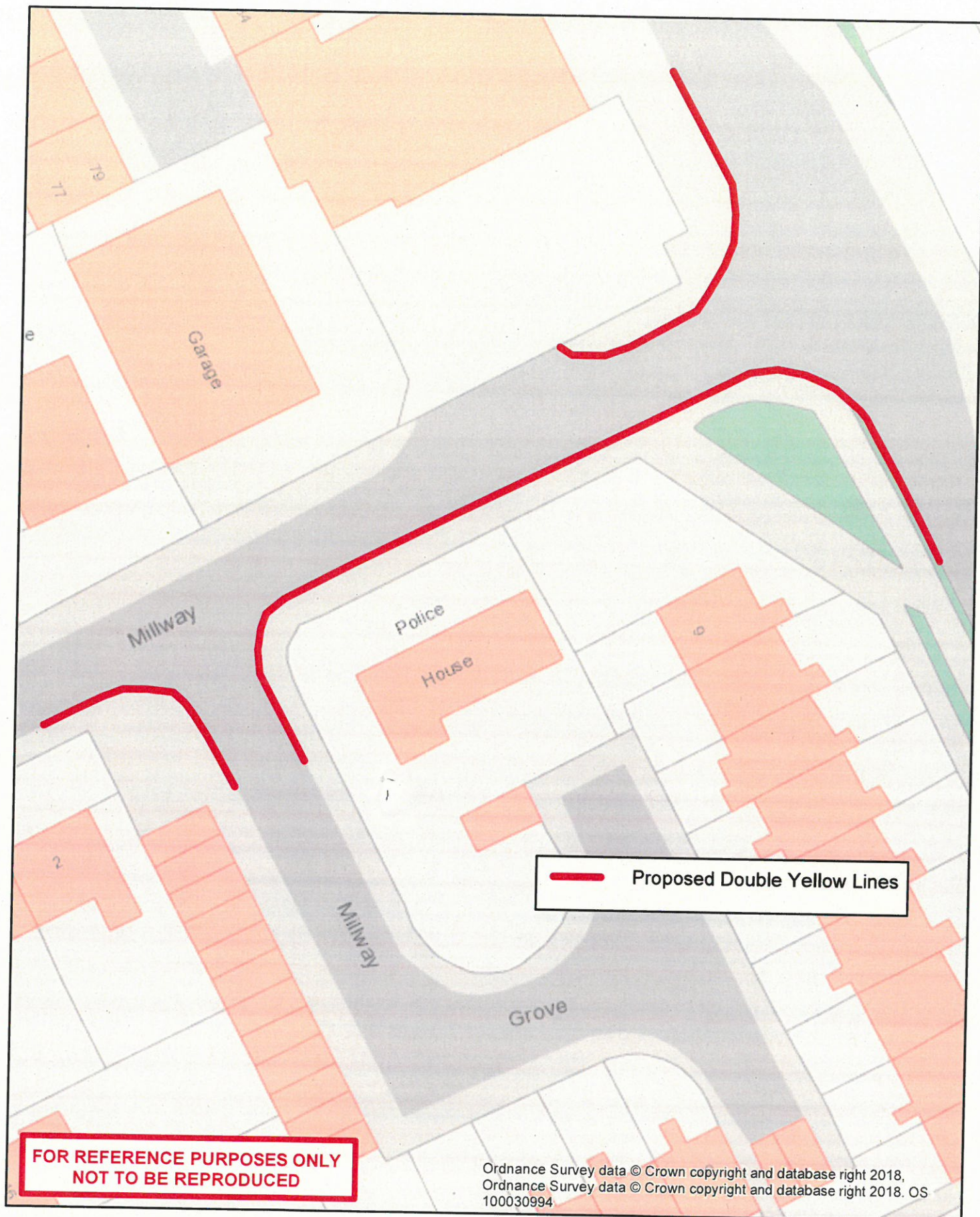
This map is reproduced from Ordnance Survey material with the permission of Ordnance Survey on behalf of the Controller of Her Majesty's Stationary Office. Crown Copyright. Unauthorised reproduction infringes Crown Copyright and may lead to prosecution or civil proceedings. License no. 100049048 (2009).

Title:
Proposed Parking Restrictions
A193 Links Road / Beresford Road
Seaton Sluice

Drn:
SH

Date:
June 19

Scale:
NTS



Northumberland Northumberland County Council	Network Management Information System		Title: Proposed Parking Restrictions Millway, Seaton Sluice		
Northumberland County Council County Hall Morpeth Northumberland NE61 2EF Tel: 01670 533000	<small>This map is reproduced from Ordnance Survey material with the permission of Ordnance Survey on behalf of the Controller of Her Majesty's Stationary Office Crown Copyright. Unauthorised reproduction infringes Crown Copyright and may lead to prosecution or civil proceedings. License no. 100049048 (2009).</small>		Drn: SH	Date: Nov 2018	Scale: NTS