

NORTHUMBERLAND COUNTY COUNCIL

TRAFFIC REGULATION ORDER

(Ref: TRO\_011\_74)

---

Northumberland County Council  
NCC South East Northumberland Area (Waiting & Loading)  
Composite Order 2011  
Amendment No 74 Order 2018

Made: 2<sup>nd</sup> October 2018  
Coming into Force: 15<sup>th</sup> October 2018

---

Northumberland County Council (hereinafter referred to as "the Council") in exercise of their powers under Sections 1, 2 and 4 and Paragraphs 20 and 27 of Schedule 9 of the Road Traffic Regulation Act 1984 ("the Act of 1984"), and after consulting with the Chief Officer of Police in accordance with Part III of Schedule 9 to the Act of 1984 and of all other enabling powers hereby make the following Order:-

**1. Commencement and Citation**

This Order shall come into operation on the 15<sup>th</sup> October 2018 and may be cited as "Northumberland County Council South East Northumberland Area (Waiting and Loading) Composite Order 2011 - Amendment No 74 Order 2018".

**2. In the Order:-**

"Order" means "Northumberland County Council South East Northumberland Area (Waiting and Loading) Composite Order 2011".

"Amendment Order" means "Northumberland County Council South East Northumberland Area (Waiting and Loading) Composite Order 2011- Amendment No 74 Order 2018".

The Interpretation Act 1978 shall apply to this Order as it applies to an Act of Parliament.

### 3. Provisions

The following provisions set out below and in The Schedule to this Amendment Order shall be additions to, deletions from, or substitutions in the restrictions in the Order:

(A) Additions

to Schedule 1 – Waiting

(Referenced in this Amendment Order as: First Schedule - ADDITIONS)

to Schedule 2 – Loading

(Referenced in this Amendment Order as: Second Schedule - ADDITIONS)

to Schedule 5 – Loading Bay

(Referenced in this Amendment Order as: Third Schedule - ADDITIONS)

(B) Deletions

to Schedule 1 – Waiting

(Referenced in this Amendment Order as: Fourth Schedule - DELETIONS)

(C) Substitutions

None

GIVEN under the Common Seal of the County Council of Northumberland this 2<sup>nd</sup> day of October 2018.

THE COMMON SEAL OF THE COUNTY COUNCIL OF NORTHUMBERLAND was hereunto affixed in the presence of:-

*NJ Mason*

Duly Authorised Officer

Seal No.  
19858



## FIRST SCHEDULE

### ADDITIONS – Northumberland County Council South East Northumberland Area (Waiting and Loading) Composite Order 2011 - Amendment No 74 Order 2018- TRO\_011\_74

#### Schedule 1 – Waiting

Ref No	Town	Street	Side	Description	Proscribed Hours
011_74_000_6668	BLYTH	CURLEW WAY	West	At its junction with Lapwing Close to a point 41 metres south of its junction with Lapwing Close	A
011_74_000_6669	BLYTH	CURLEW WAY	South	At its junction with Curlew Way to a point 4 metres west of its junction with Curlew Way	A
011_74_000_6670	BLYTH	CURLEW WAY	North	At its junction with Curlew Way to a point 12 metres west of its junction with Curlew Way	A
011_74_000_6671	BLYTH	CURLEW WAY	West	At its junction with Lapwing Close to a point 20 metres north of its junction with Lapwing Close	A
011_74_000_6672	BLYTH	CURLEW WAY	East	At a point 120 metres south of its junction with Plover Close to point 133 metres south of its junction with Plover Close	A
011_74_000_6673	BLYTH	CURLEW WAY	East	At its junction with Plover Close to a point 10 metres south of its junction with Plover Close	A
011_74_000_6674	BLYTH	PLOVER CLOSE	South	At its junction with Curlew Way to a point 10 metres east of its junction with Curlew Way	A

011_74_000_6675	BLYTH	PLOVER CLOSE	North	At its junction with Curlew Way to a point 10 metres east of its junction with Curlew Way	A
011_74_000_6676	BLYTH	CURLEW WAY	East	At its junction with Plover Close to a point 10 metres north of its junction with Plover Close	A
011_74_000_6677	ASHINGTON	MAPLE STREET SYCAMORE STREET BACK LANE	West	At its junction with First Avenue to a point 5 metres north of its junction with First Avenue	A
011_74_000_6678	ASHINGTON	FIRST AVENUE	North	At its junction with Maple Street Sycamore Street Back Lane to a point 5 metres west of its junction with Maple Street Sycamore Street Back Lane	A
011_74_000_6679	ASHINGTON	MAPLE STREET SYCAMORE STREET BACK LANE	North East	At its junction with First Avenue to a point 5 metres north of its junction with First Avenue	A
011_74_000_6680	ASHINGTON	FIRST AVENUE	North	At its junction with Maple Street Sycamore Street Back Lane to a point 5 metres east of its junction with Maple Street Sycamore Street Back Lane	A
011_74_000_6682	ASHINGTON	WOODHORN LANE	West	At a point 111 metres south of its junction with Woodhorn Villas to a point 129 metres south of its junction with Woodhorn Villas	A
011_74_000_6681	ASHINGTON	WOODHORN LANE	West	At a point 136 metres south of its junction with Woodhorn Villas to a point 224 metres south of its junction with Woodhorn Villas	A
011_74_000_6683	NEWBIGGIN-BY-THE-SEA	CLEVELAND TERRACE	South	At its junction with Gibson Street to its	A

				junction with Maitland Terrace Back Lane	
011_74_000_6684	NEWBIGGIN-BY-THE-SEA	GIBSON STREET	West	At its junction with Cleveland Terrace to a point 5 metres north of its junction with Cleveland Terrace	A
011_74_000_6685	NEWBIGGIN-BY-THE-SEA	CLEVELAND TERRACE	North	At its junction with Gibson Street to a point 6 metres west of its junction with Gibson Street	A
011_74_000_6686	NEWBIGGIN-BY-THE-SEA	BUTELAND TERRACE TO CLEVELAND AVENUE LINK	East	At its junction with Cleveland Terrace to a point 4 metres north of its junction with Cleveland Terrace	A
011_74_000_6687	NEWBIGGIN-BY-THE-SEA	CLEVELAND TERRACE	North	At its junction with Buteland Terrace to Cleveland Avenue Link to a point 4 metres east of its junction with Buteland Terrace to Cleveland Avenue Link	A
011_74_000_6688	NEWBIGGIN-BY-THE-SEA	BUTELAND TERRACE TO CLEVELAND AVENUE LINK	West	At its junction with Cleveland Terrace to a point 4 metres north of its junction with Cleveland Terrace	A
011_74_000_6689	NEWBIGGIN-BY-THE-SEA	CLEVELAND TERRACE	North	At its junction with Buteland Terrace to Cleveland Avenue Link to a point 4 metres west of its junction with Buteland Terrace to Cleveland Avenue Link	A
011_74_000_6690	NEWBIGGIN-BY-THE-SEA	CLEVELAND TERRACE	South	At its junction with Maitland Terrace Back Lane to a point 4 metres west of its junction with Maitland Terrace Back Lane	A
011_74_000_6691	NEWBIGGIN-BY-THE-SEA	MAITLAND TERRACE BACK LANE	West	At its junction with Cleveland Terrace to a point 4 metres south of its junction with	A

				Cleveland Terrace	
011_74_000_6692	NEWBIGGIN-BY-THE-SEA	MAITLAND TERRACE BACK LANE	East	At its junction with Cleveland Terrace to a point 4 metres south of its junction with Cleveland Terrace	A
011_74_000_6695	NEWBIGGIN-BY-THE-SEA	GIBSON STREET	West	From a point 5 metres north of its junction with Cleveland Terrace to its junction with Buteland Terrace	S
011_74_000_6696	NEWBIGGIN-BY-THE-SEA	BUTELAND TERRACE TO CLEVELAND AVENUE LINK	West	From a point 20 metres north of its junction with Cleveland Terrace to its junction with Buteland Terrace	S
011_74_000_6697	NEWBIGGIN-BY-THE-SEA	BUTELAND TERRACE TO CLEVELAND AVENUE LINK	West	From a point 4 metres north of its junction with Cleveland Terrace to a point 17 metres north of Cleveland Terrace	S
011_74_000_6698	NEWBIGGIN-BY-THE-SEA	BUTELAND TERRACE TO CLEVELAND AVENUE LINK	East	From a point 4 metres north of its junction with Cleveland Terrace to its junction with Buteland Terrace	S
011_74_000_6711	CRAMLINGTON	U9550 VILLAGE SQUARE TO SCHOOL	East	At a point 66 metres west of its junction with Village Square to a point 93 metres west then south of its junction with Village Square	A
011_74_000_6712	CRAMLINGTON	U9550 VILLAGE SQUARE TO SCHOOL	West	At its junction with Blake Drive to a point 25 metres south of its junction with Blake Drive	A
011_74_000_6713	CRAMLINGTON	U9550 VILLAGE SQUARE TO SCHOOL	East	At a point 69 metres west of its junction with Village Square to a point 129 metres west then North of its junction with Village Square	A

011_74_000_6714	CRAMLINGTON	U9550 VILLAGE SQUARE TO SCHOOL	West	At its junction with Blake Drive to a point 60 metres north of its junction with Blake Drive	A
-----------------	-------------	---	------	--	---

## SECOND SCHEDULE

ADDITIONS – Northumberland County Council South East Northumberland Area  
(Waiting and Loading) Composite Order 2011 - Amendment No 74 Order 2018-  
TRO\_011\_74

### Schedule 2 – Loading

Ref No	Town	Street	Side	Description	Proscribed Hours
011_74_000_6533	Cramlington	WEST FARM COURT	East	At its junction with Village Square to its junction with School Close	A
011_74_000_6534	Cramlington	WEST FARM COURT	West	At its junction with Village Square to a point 109 metres north of its junction with Village Square	A

### THIRD SCHEDULE

ADDITIONS – Northumberland County Council South East Northumberland Area  
(Waiting and Loading) Composite Order 2011 - Amendment No 74 Order 2018-  
TRO\_011\_74

#### Schedule 5 – Loading Bay

Ref No	Town	Street	Side	Description	Proscribed Hours
011_74_000 _6694	NEWBIGGIN -BY-THE- SEA	CLEVELAND TERRACE	North	At a point 4 metres east of its junction with Buteland Terrace to Cleveland Avenue Link to a point 22 metres east of its junction with Buteland Terrace to Cleveland Avenue Link	A



## FOURTH SCHEDULE

### DELETIONS – Northumberland County Council South East Northumberland Area (Waiting and Loading) Composite Order 2011 - Amendment No 74 Order 2018- TRO\_011\_74

#### Schedule 1 – Waiting

Ref No	Town	Street	Side	Description	Proscribed Hours
011_082 - 001	ASHINGTON	WOODHORN LANE	West	A point 104 metres South of its junction with St Marys Drive to its junction with Woodhorn Lane (Adjacent to Hospital)	A
011_212 - 002	NEWBIGGIN-BY-THE-SEA	CLEVELAND TERRACE	South	At its junction with Gibson Street to a point 9 metres west of its junction with Gibson Street	S
011_212 - 001	NEWBIGGIN-BY-THE-SEA	CLEVELAND TERRACE	North	At its junction with Gibson Street to a point 9 metres west of its junction with Gibson Street	S
011_217 - 003	NEWBIGGIN-BY-THE-SEA	GIBSON STREET	West	At its junction with Cleveland Terrace to its junction with Buteland Terrace	S
011_27_000 - 5248	NEWBIGGIN-BY-THE-SEA	BUTELAND TERRACE TO CLEVELAND AVENUE LINK	West	At its junction with Cleveland Terrace to its junction with Buteland Terrace	S
011_27_000 - 5252	NEWBIGGIN-BY-THE-SEA	BUTELAND TERRACE TO CLEVELAND AVENUE LINK	East	At its junction with Buteland Terrace to its junction with Cleveland Terrace	S

**ROAD TRAFFIC REGULATION ACT 1984  
THE COUNTY OF NORTHUMBERLAND**

**SOUTH EAST NORTHUMBERLAND AREA (WAITING AND LOADING)  
COMPOSITE ORDER 2011 AMENDMENT NO 74 ORDER 2018**

**PARKING RESTRICTION – VARIOUS LOCATIONS THROUGHOUT  
SOUTH EAST NORTHUMBERLAND**

**STATEMENT OF THE COUNCIL'S REASONS**

**FOR MAKING THE ORDER**

The Order is necessary to improve road safety and to prevent inconsiderate parking in specific areas within South East Northumberland. The areas are shown in the Schedules attached to the Order.

**FOR REFERENCE PURPOSES ONLY  
NOT TO BE REPRODUCED**

Cleveland Terrace

Ordnance Survey data © Crown copyright and database right 2018, Ordnance Survey data © Crown copyright and database right 2018, OS 100030994

**Northumberland**  
Northumberland County Council




Northumberland County Council  
Morpeth  
Northumberland NE61 2EF Tel: 01670 533000

<b>Title:</b> Cleveland Terrace Newbiggin-by-the-sea Proposed Parking Restrictions	
<b>Dim:</b>	<b>Scale:</b> 1:1000
<b>Date:</b>	

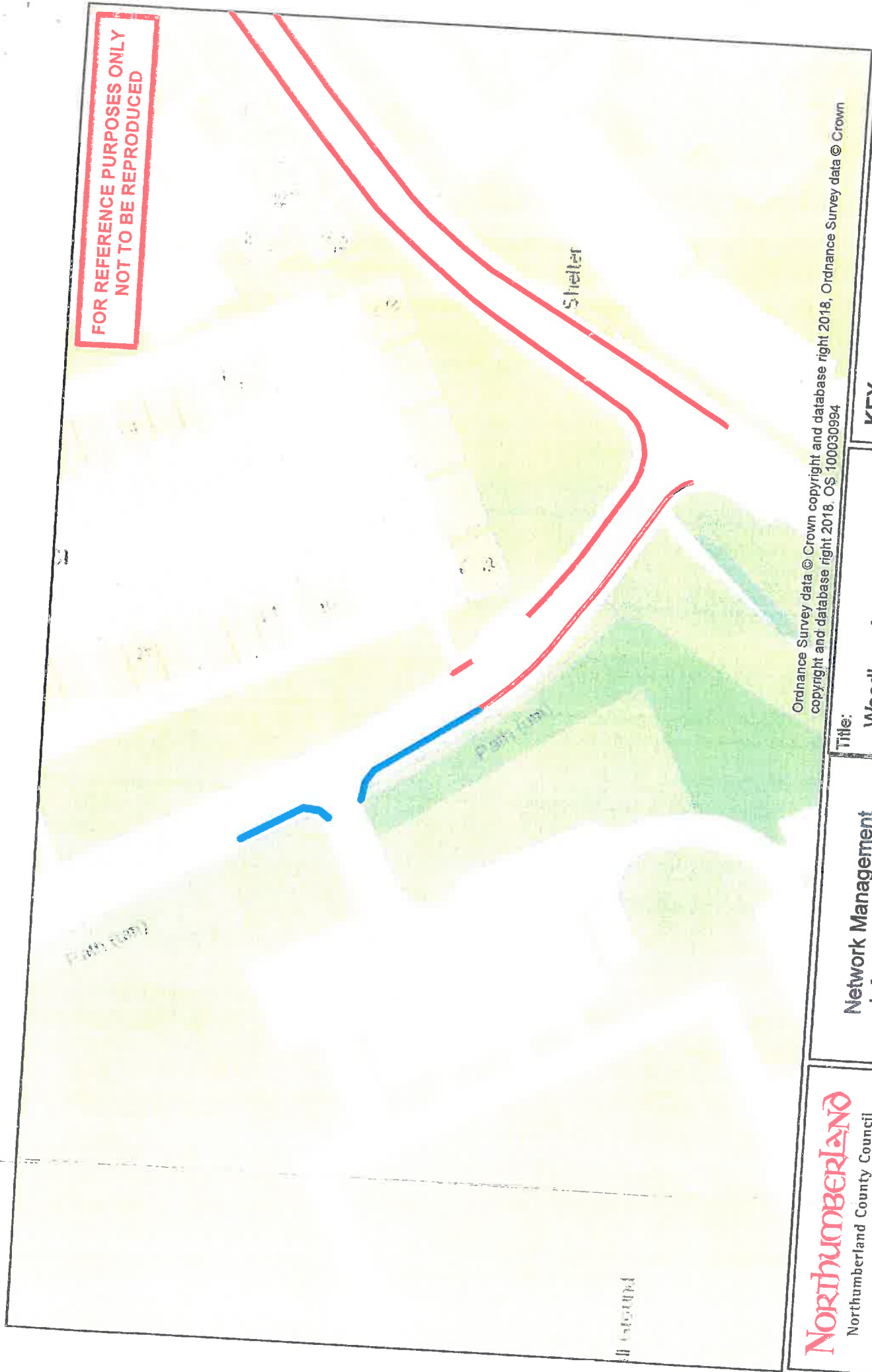
**Network Management Information System**

This map is reproduced from Ordnance Survey material with the permission of Ordnance Survey on behalf of the Controller of Her Majesty's Stationery Office. Crown Copyright. Unauthorised reproduction infringes Crown Copyright and may lead to prosecution or civil proceedings. Licence no. 100049643 (2009).

**KEY**

-  Existing Single Yellow Line
-  Proposed Double Yellow Line
-  Proposed Loading Bay

**FOR REFERENCE PURPOSES ONLY  
NOT TO BE REPRODUCED**



Ordnance Survey data © Crown copyright and database right 2018, OS 100030994  
 Ordnance Survey data © Crown copyright and database right 2018, OS 100030994

**KEY**  
 Existing Double Yellow Line —  
 Proposed Double Yellow Line —

**Title:** Woodhorn Lane Ashington  
**Proposed Parking Restrictions**  
**Date:**   
**Scale:** 1:1000

**Network Management  
 Information System**

This map is reproduced from Ordnance Survey material with the permission of Ordnance Survey on behalf of the Controller of Her Majesty's Stationery Office Crown Copyright. Unauthorised reproduction without Crown Copyright and may lead to prosecution or civil proceedings. License no. 100046045 (2009).

**Northumberland**  
 Northumberland County Council

Northumberland County Council  
 County Hall  
 Morpeth  
 Northumberland NE61 2EF Tel: 01670 533000

**FOR REFERENCE PURPOSES ONLY  
NOT TO BE REPRODUCED**



Ordinance Survey data © Crown copyright and database right 2018, OS 100030994  
 Ordnance Survey data © Crown copyright and database right 2018, OS 100030994

**Northumberland**  
 Northumberland County Council

Northumberland County Council  
 County Hall  
 Morpeth  
 Northumberland NE51 2EF Tel: 01670 533000

**Network Management  
 Information System**

This map is reproduced from Ordnance Survey material with the permission of Ordnance Survey on behalf of Her Majesty's Stationery Office. Crown Copyright. Unauthorised reproduction infringes Crown Copyright and may lead to prosecution or civil proceedings. License no. 100049048 (2009).

**Title:** Cramlington Village  
 Proposed Parking Restrictions

**Date:** **Scale:** 1:1000

**KEY**

- Existing Double Yellow Line
- Proposed Double Yellow Line
- Proposed No Waiting & Loading

FOR REFERENCE PURPOSES ONLY  
NOT TO BE REPRODUCED

Curlew Way

Curlew Way

Dunlin Dr

Bede Ardham,  
South

Laburnum Dr

Ordnance Survey data © Crown copyright and database right 2018, OS 100030994  
copyright and database right 2018, OS 100030994

**Northumberland**  
Northumberland County Council

Northumberland County Council  
County Hall  
Morpeth  
Northumberland NE61 2EF Tel: 01670 533000

**Network Management  
Information System**

This map is reproduced from Ordnance Survey material with the permission of Ordnance Survey on behalf of the Controller of Her Majesty's Stationery Office. Crown Copyright. Unauthorised reproduction of this map is prohibited. Crown Copyright and may lead to prosecution or civil proceedings. License no. 100049046 (2009).

Title: **Curlew Way, Blyth  
Proposed Parking Restrictions**

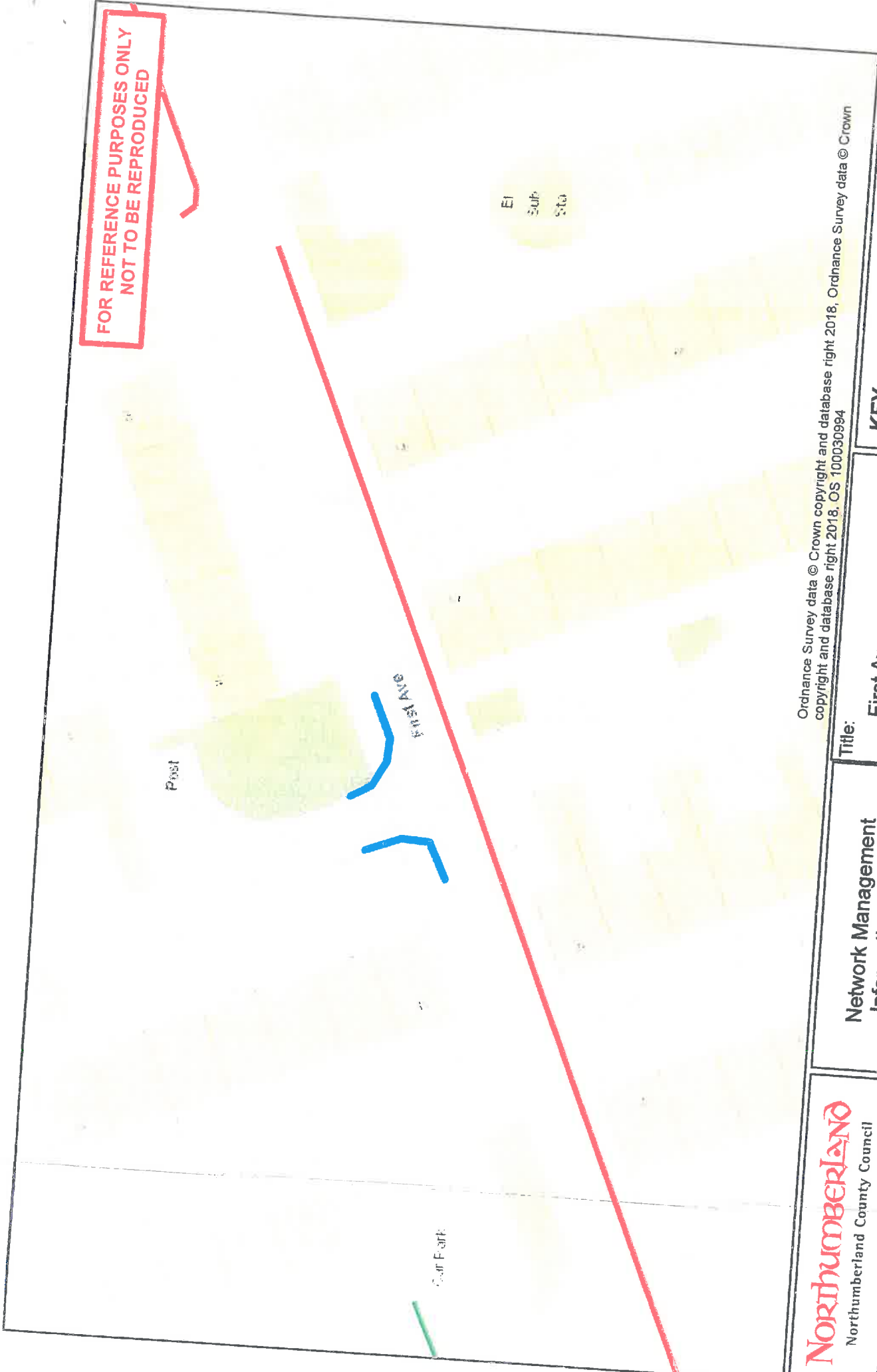
Dm:  Date:  Scale: 1:1000

**KEY**

Proposed Double Yellow Line  
Existing School Keep Clear



**FOR REFERENCE PURPOSES ONLY  
NOT TO BE REPRODUCED**



Ordnance Survey data © Crown copyright and database right 2018, OS 100030994  
 Ordnance Survey data © Crown copyright and database right 2018, OS 100030994

**KEY**

- Existing Double Yellow Line
- Proposed Double Yellow Line

<b>Title:</b> First Avenue Ashington Proposed Parking Restrictions		
<b>Dm:</b>	<b>Date:</b>	<b>Scale:</b> 1:1000

**Network Management  
Information System**

This map is reproduced from Ordnance Survey material with the permission of Ordnance Survey on behalf of the Controller of Her Majesty's Stationery Office. Crown Copyright. Unauthorised reproduction infringes Crown Copyright and may lead to prosecution or civil proceedings. License no. 100049048 (2009).

**Northumberland**  
Northumberland County Council

Northumberland County Council  
 County Hall  
 Morpeth  
 Northumberland NE61 2EF Tel: 01670 533000