

NORTHUMBERLAND COUNTY COUNCIL

TRAFFIC REGULATION ORDER

(Ref: TRO_011_74)

Northumberland County Council
NCC South East Northumberland Area (Waiting & Loading)
Composite Order 2011
Amendment No 74 Order 2018

Made: 2nd October 2018
Coming into Force: 15th October 2018

Northumberland County Council (hereinafter referred to as "the Council") in exercise of their powers under Sections 1, 2 and 4 and Paragraphs 20 and 27 of Schedule 9 of the Road Traffic Regulation Act 1984 ("the Act of 1984"), and after consulting with the Chief Officer of Police in accordance with Part III of Schedule 9 to the Act of 1984 and of all other enabling powers hereby make the following Order:-

1. Commencement and Citation

This Order shall come into operation on the 15th October 2018 and may be cited as "Northumberland County Council South East Northumberland Area (Waiting and Loading) Composite Order 2011 - Amendment No 74 Order 2018".

2. In the Order:-

"Order" means "Northumberland County Council South East Northumberland Area (Waiting and Loading) Composite Order 2011".

"Amendment Order" means "Northumberland County Council South East Northumberland Area (Waiting and Loading) Composite Order 2011- Amendment No 74 Order 2018".

The Interpretation Act 1978 shall apply to this Order as it applies to an Act of Parliament.

3. Provisions

The following provisions set out below and in The Schedule to this Amendment Order shall be additions to, deletions from, or substitutions in the restrictions in the Order:

(A) Additions

to Schedule 1 – Waiting

(Referenced in this Amendment Order as: First Schedule - ADDITIONS)

to Schedule 2 – Loading

(Referenced in this Amendment Order as: Second Schedule - ADDITIONS)

to Schedule 5 – Loading Bay

(Referenced in this Amendment Order as: Third Schedule - ADDITIONS)

(B) Deletions

to Schedule 1 – Waiting

(Referenced in this Amendment Order as: Fourth Schedule - DELETIONS)

(C) Substitutions

None

GIVEN under the Common Seal of the County Council of Northumberland this 2nd day of October 2018.

THE COMMON SEAL OF THE COUNTY COUNCIL OF NORTHUMBERLAND was hereunto affixed in the presence of:-

NJ Mason

Duly Authorised Officer

Seal No.
19858



FIRST SCHEDULE

ADDITIONS – Northumberland County Council South East Northumberland Area (Waiting and Loading) Composite Order 2011 - Amendment No 74 Order 2018- TRO_011_74

Schedule 1 – Waiting

Ref No	Town	Street	Side	Description	Proscribed Hours
011_74_000_6668	BLYTH	CURLEW WAY	West	At its junction with Lapwing Close to a point 41 metres south of its junction with Lapwing Close	A
011_74_000_6669	BLYTH	CURLEW WAY	South	At its junction with Curlew Way to a point 4 metres west of its junction with Curlew Way	A
011_74_000_6670	BLYTH	CURLEW WAY	North	At its junction with Curlew Way to a point 12 metres west of its junction with Curlew Way	A
011_74_000_6671	BLYTH	CURLEW WAY	West	At its junction with Lapwing Close to a point 20 metres north of its junction with Lapwing Close	A
011_74_000_6672	BLYTH	CURLEW WAY	East	At a point 120 metres south of its junction with Plover Close to point 133 metres south of its junction with Plover Close	A
011_74_000_6673	BLYTH	CURLEW WAY	East	At its junction with Plover Close to a point 10 metres south of its junction with Plover Close	A
011_74_000_6674	BLYTH	PLOVER CLOSE	South	At its junction with Curlew Way to a point 10 metres east of its junction with Curlew Way	A

011_74_000_6675	BLYTH	PLOVER CLOSE	North	At its junction with Curlew Way to a point 10 metres east of its junction with Curlew Way	A
011_74_000_6676	BLYTH	CURLEW WAY	East	At its junction with Plover Close to a point 10 metres north of its junction with Plover Close	A
011_74_000_6677	ASHINGTON	MAPLE STREET SYCAMORE STREET BACK LANE	West	At its junction with First Avenue to a point 5 metres north of its junction with First Avenue	A
011_74_000_6678	ASHINGTON	FIRST AVENUE	North	At its junction with Maple Street Sycamore Street Back Lane to a point 5 metres west of its junction with Maple Street Sycamore Street Back Lane	A
011_74_000_6679	ASHINGTON	MAPLE STREET SYCAMORE STREET BACK LANE	North East	At its junction with First Avenue to a point 5 metres north of its junction with First Avenue	A
011_74_000_6680	ASHINGTON	FIRST AVENUE	North	At its junction with Maple Street Sycamore Street Back Lane to a point 5 metres east of its junction with Maple Street Sycamore Street Back Lane	A
011_74_000_6682	ASHINGTON	WOODHORN LANE	West	At a point 111 metres south of its junction with Woodhorn Villas to a point 129 metres south of its junction with Woodhorn Villas	A
011_74_000_6681	ASHINGTON	WOODHORN LANE	West	At a point 136 metres south of its junction with Woodhorn Villas to a point 224 metres south of its junction with Woodhorn Villas	A
011_74_000_6683	NEWBIGGIN-BY-THE-SEA	CLEVELAND TERRACE	South	At its junction with Gibson Street to its	A

				junction with Maitland Terrace Back Lane	
011_74_000_6684	NEWBIGGIN-BY-THE-SEA	GIBSON STREET	West	At its junction with Cleveland Terrace to a point 5 metres north of its junction with Cleveland Terrace	A
011_74_000_6685	NEWBIGGIN-BY-THE-SEA	CLEVELAND TERRACE	North	At its junction with Gibson Street to a point 6 metres west of its junction with Gibson Street	A
011_74_000_6686	NEWBIGGIN-BY-THE-SEA	BUTELAND TERRACE TO CLEVELAND AVENUE LINK	East	At its junction with Cleveland Terrace to a point 4 metres north of its junction with Cleveland Terrace	A
011_74_000_6687	NEWBIGGIN-BY-THE-SEA	CLEVELAND TERRACE	North	At its junction with Buteland Terrace to Cleveland Avenue Link to a point 4 metres east of its junction with Buteland Terrace to Cleveland Avenue Link	A
011_74_000_6688	NEWBIGGIN-BY-THE-SEA	BUTELAND TERRACE TO CLEVELAND AVENUE LINK	West	At its junction with Cleveland Terrace to a point 4 metres north of its junction with Cleveland Terrace	A
011_74_000_6689	NEWBIGGIN-BY-THE-SEA	CLEVELAND TERRACE	North	At its junction with Buteland Terrace to Cleveland Avenue Link to a point 4 metres west of its junction with Buteland Terrace to Cleveland Avenue Link	A
011_74_000_6690	NEWBIGGIN-BY-THE-SEA	CLEVELAND TERRACE	South	At its junction with Maitland Terrace Back Lane to a point 4 metres west of its junction with Maitland Terrace Back Lane	A
011_74_000_6691	NEWBIGGIN-BY-THE-SEA	MAITLAND TERRACE BACK LANE	West	At its junction with Cleveland Terrace to a point 4 metres south of its junction with	A

				Cleveland Terrace	
011_74_000_6692	NEWBIGGIN-BY-THE-SEA	MAITLAND TERRACE BACK LANE	East	At its junction with Cleveland Terrace to a point 4 metres south of its junction with Cleveland Terrace	A
011_74_000_6695	NEWBIGGIN-BY-THE-SEA	GIBSON STREET	West	From a point 5 metres north of its junction with Cleveland Terrace to its junction with Buteland Terrace	S
011_74_000_6696	NEWBIGGIN-BY-THE-SEA	BUTELAND TERRACE TO CLEVELAND AVENUE LINK	West	From a point 20 metres north of its junction with Cleveland Terrace to its junction with Buteland Terrace	S
011_74_000_6697	NEWBIGGIN-BY-THE-SEA	BUTELAND TERRACE TO CLEVELAND AVENUE LINK	West	From a point 4 metres north of its junction with Cleveland Terrace to a point 17 metres north of Cleveland Terrace	S
011_74_000_6698	NEWBIGGIN-BY-THE-SEA	BUTELAND TERRACE TO CLEVELAND AVENUE LINK	East	From a point 4 metres north of its junction with Cleveland Terrace to its junction with Buteland Terrace	S
011_74_000_6711	CRAMLINGTON	U9550 VILLAGE SQUARE TO SCHOOL	East	At a point 66 metres west of its junction with Village Square to a point 93 metres west then south of its junction with Village Square	A
011_74_000_6712	CRAMLINGTON	U9550 VILLAGE SQUARE TO SCHOOL	West	At its junction with Blake Drive to a point 25 metres south of its junction with Blake Drive	A
011_74_000_6713	CRAMLINGTON	U9550 VILLAGE SQUARE TO SCHOOL	East	At a point 69 metres west of its junction with Village Square to a point 129 metres west then North of its junction with Village Square	A

011_74_000_6714	CRAMLINGTON	U9550 VILLAGE SQUARE TO SCHOOL	West	At its junction with Blake Drive to a point 60 metres north of its junction with Blake Drive	A
-----------------	-------------	---	------	--	---

SECOND SCHEDULE

ADDITIONS – Northumberland County Council South East Northumberland Area
(Waiting and Loading) Composite Order 2011 - Amendment No 74 Order 2018-
TRO_011_74

Schedule 2 – Loading

Ref No	Town	Street	Side	Description	Proscribed Hours
011_74_000_6533	Cramlington	WEST FARM COURT	East	At its junction with Village Square to its junction with School Close	A
011_74_000_6534	Cramlington	WEST FARM COURT	West	At its junction with Village Square to a point 109 metres north of its junction with Village Square	A

THIRD SCHEDULE

ADDITIONS – Northumberland County Council South East Northumberland Area
(Waiting and Loading) Composite Order 2011 - Amendment No 74 Order 2018-
TRO_011_74

Schedule 5 – Loading Bay

Ref No	Town	Street	Side	Description	Proscribed Hours
011_74_000 _6694	NEWBIGGIN -BY-THE- SEA	CLEVELAND TERRACE	North	At a point 4 metres east of its junction with Buteland Terrace to Cleveland Avenue Link to a point 22 metres east of its junction with Buteland Terrace to Cleveland Avenue Link	A

FOURTH SCHEDULE

DELETIONS – Northumberland County Council South East Northumberland Area (Waiting and Loading) Composite Order 2011 - Amendment No 74 Order 2018- TRO_011_74

Schedule 1 – Waiting

Ref No	Town	Street	Side	Description	Proscribed Hours
011_082 - 001	ASHINGTON	WOODHORN LANE	West	A point 104 metres South of its junction with St Marys Drive to its junction with Woodhorn Lane (Adjacent to Hospital)	A
011_212 - 002	NEWBIGGIN-BY-THE-SEA	CLEVELAND TERRACE	South	At its junction with Gibson Street to a point 9 metres west of its junction with Gibson Street	S
011_212 - 001	NEWBIGGIN-BY-THE-SEA	CLEVELAND TERRACE	North	At its junction with Gibson Street to a point 9 metres west of its junction with Gibson Street	S
011_217 - 003	NEWBIGGIN-BY-THE-SEA	GIBSON STREET	West	At its junction with Cleveland Terrace to its junction with Buteland Terrace	S
011_27_000 - 5248	NEWBIGGIN-BY-THE-SEA	BUTELAND TERRACE TO CLEVELAND AVENUE LINK	West	At its junction with Cleveland Terrace to its junction with Buteland Terrace	S
011_27_000 - 5252	NEWBIGGIN-BY-THE-SEA	BUTELAND TERRACE TO CLEVELAND AVENUE LINK	East	At its junction with Buteland Terrace to its junction with Cleveland Terrace	S

**ROAD TRAFFIC REGULATION ACT 1984
THE COUNTY OF NORTHUMBERLAND**

**SOUTH EAST NORTHUMBERLAND AREA (WAITING AND LOADING)
COMPOSITE ORDER 2011 AMENDMENT NO 74 ORDER 2018**

**PARKING RESTRICTION – VARIOUS LOCATIONS THROUGHOUT
SOUTH EAST NORTHUMBERLAND**

STATEMENT OF THE COUNCIL'S REASONS

FOR MAKING THE ORDER

The Order is necessary to improve road safety and to prevent inconsiderate parking in specific areas within South East Northumberland. The areas are shown in the Schedules attached to the Order.

**FOR REFERENCE PURPOSES ONLY
NOT TO BE REPRODUCED**

Cleveland Terrace

Ordnance Survey data © Crown copyright and database right 2018, Ordnance Survey data © Crown copyright and database right 2018, OS 100030994

Northumberland
Northumberland County Council




Northumberland County Council
Morpeth
Northumberland NE61 2EF Tel: 01670 533000

Title: Cleveland Terrace Newbiggin-by-the-sea Proposed Parking Restrictions	
Dim:	Scale: 1:1000
Date:	

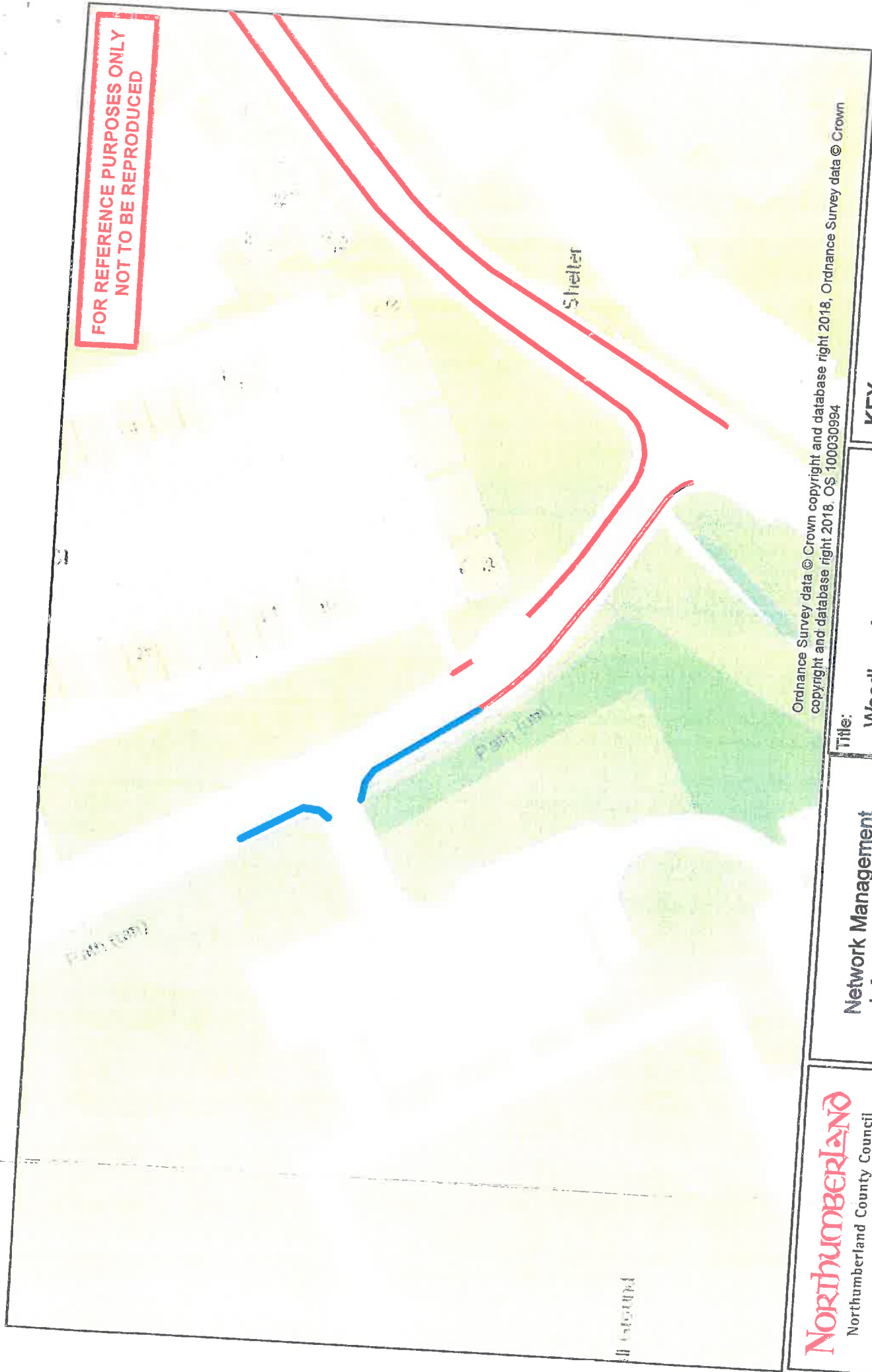
Network Management Information System

This map is reproduced from Ordnance Survey material with the permission of Ordnance Survey on behalf of the Controller of Her Majesty's Stationery Office. Crown Copyright. Unauthorised reproduction infringes Crown Copyright and may lead to prosecution or civil proceedings. Licence no. 100049643 (2009).

KEY

-  Existing Single Yellow Line
-  Proposed Double Yellow Line
-  Proposed Loading Bay

**FOR REFERENCE PURPOSES ONLY
NOT TO BE REPRODUCED**



Ordnance Survey data © Crown copyright and database right 2018, OS 100030994
 Ordnance Survey data © Crown copyright and database right 2018, Ordnance Survey data © Crown

KEY

- Existing Double Yellow Line —
- Proposed Double Yellow Line —

Title: Woodhorn Lane Ashington Proposed Parking Restrictions	
Dm:	Scale: 1:1000
Date:	

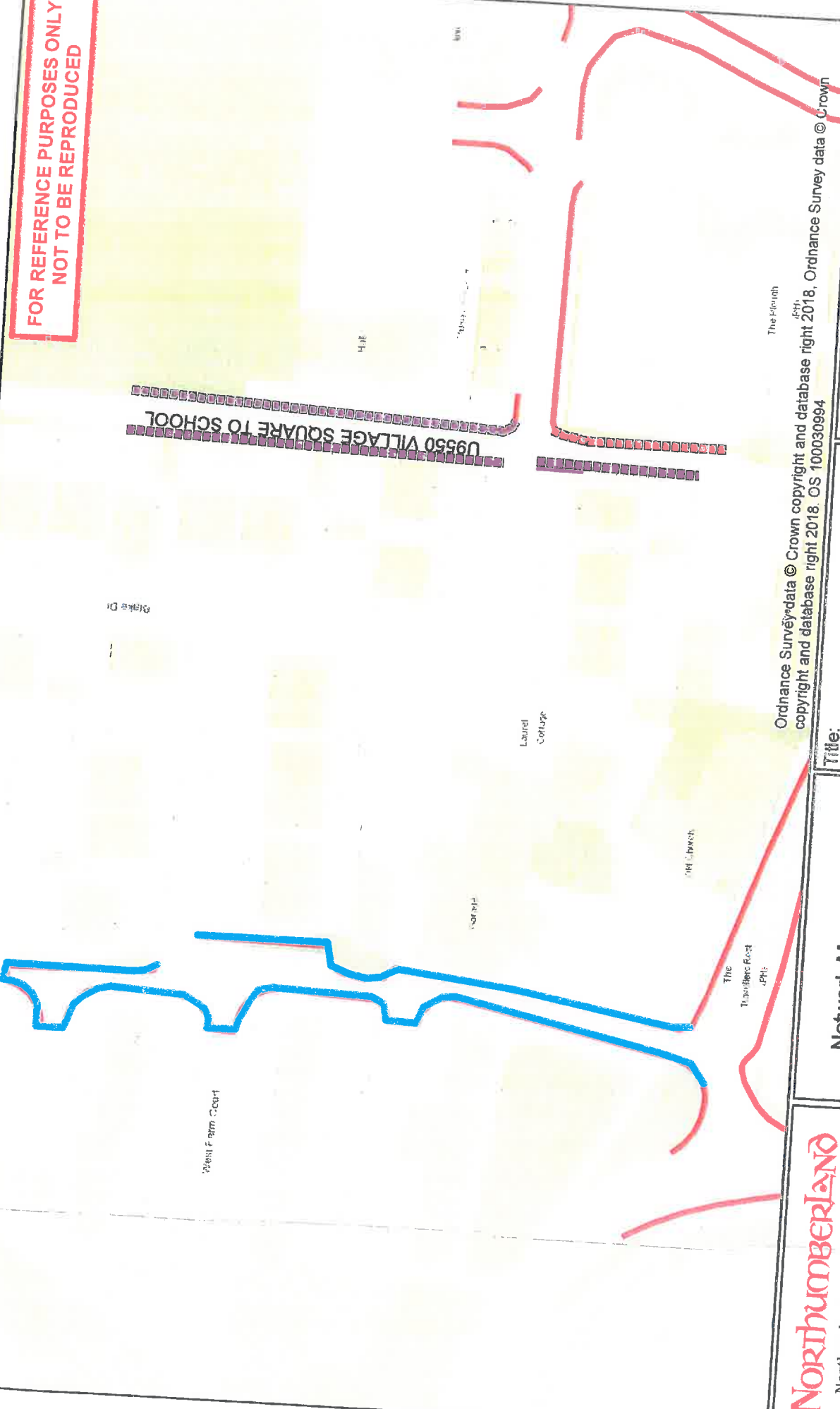
**Network Management
Information System**

This map is reproduced from Ordnance Survey material with the permission of Ordnance Survey on behalf of the Controller of Her Majesty's Stationery Office Crown Copyright. Unauthorised reproduction without Crown Copyright and may lead to prosecution or civil proceedings. License no. 100046045 (2009).

Northumberland
Northumberland County Council

Northumberland County Council
 County Hall
 Morpeth
 Northumberland NE61 2EF Tel: 01670 533000

**FOR REFERENCE PURPOSES ONLY
NOT TO BE REPRODUCED**



Northumberland
Northumberland County Council

Northumberland County Council
County Hall
Morpeth
Northumberland NE51 2EF Tel: 01670 533000




**Network Management
Information System**

This map is reproduced from Ordnance Survey material with the permission of Ordnance Survey on behalf of Her Majesty's Stationery Office. Crown Copyright. Unauthorised reproduction infringes Crown Copyright and may lead to prosecution or civil proceedings. License no. 100049048 (2009).

Title:
**Cramlington Village
Proposed Parking Restrictions**

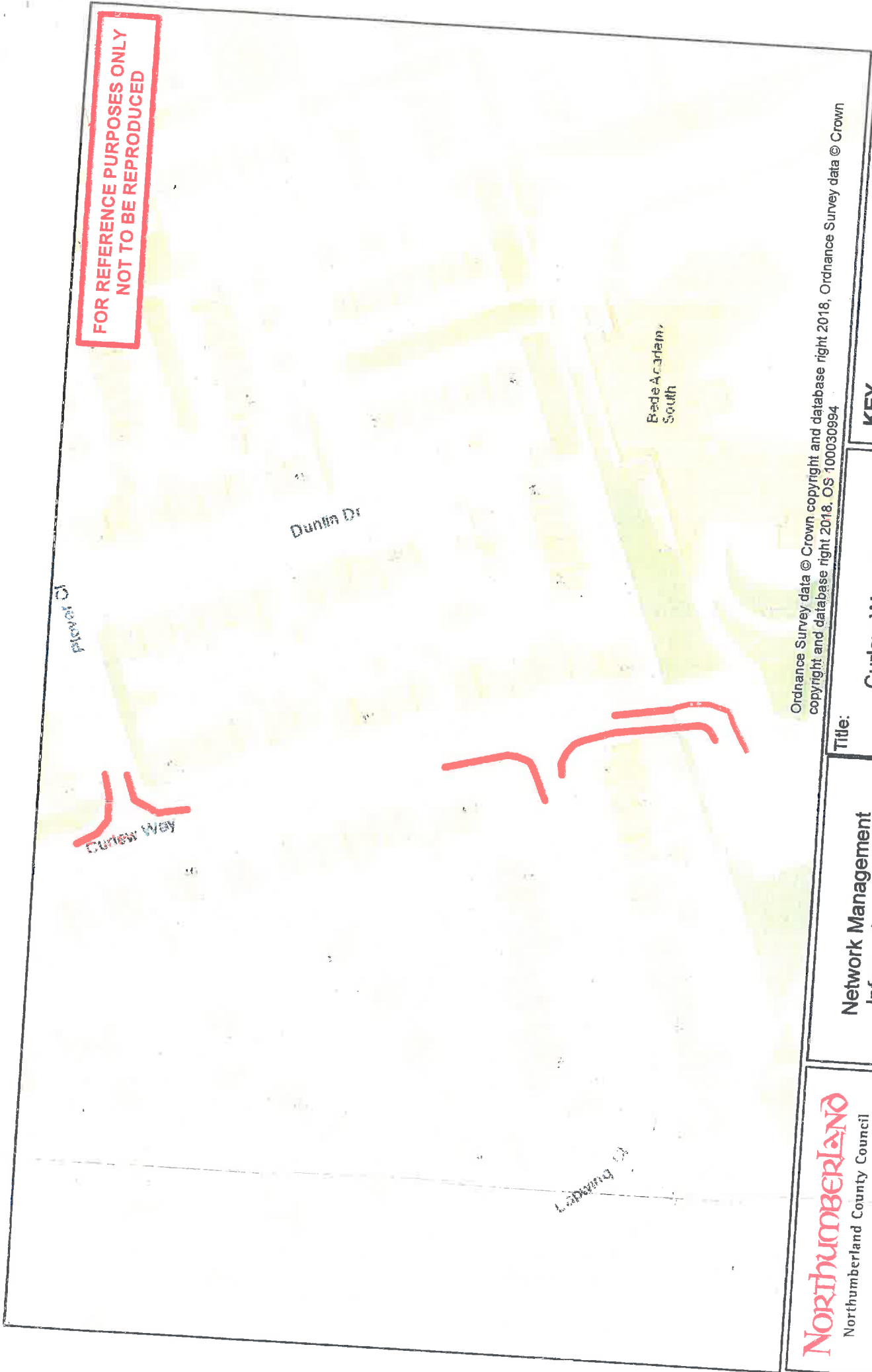
Date:
Scale: 1:1000

KEY

-  Existing Double Yellow Line
-  Proposed Double Yellow Line
-  Proposed No Waiting & Loading

Ordnance Survey data © Crown copyright and database right 2018, OS 100030994
copyright and database right 2018, OS 100030994
The Filmoth
Laurel College
The Tubbers Farm
The Filmoth
U9550 VILLAGE SQUARE TO SCHOOL

FOR REFERENCE PURPOSES ONLY
NOT TO BE REPRODUCED



Ordnance Survey data © Crown copyright and database right 2018. OS 100030994
copyright and database right 2018. OS 100030994

Northumberland
Northumberland County Council

Northumberland County Council
County Hall
Morpeth
Northumberland NE61 2EF Tel: 01670 533000

**Network Management
Information System**

This map is reproduced from Ordnance Survey material with the permission of Ordnance Survey on behalf of the Controller of Her Majesty's Stationery Office. Crown Copyright. Unauthorised reproduction of this map is prohibited. Crown Copyright and may lead to prosecution or civil proceedings. License no. 100049046 (2009).

Title: **Curlw Way, Blyth
Proposed Parking Restrictions**

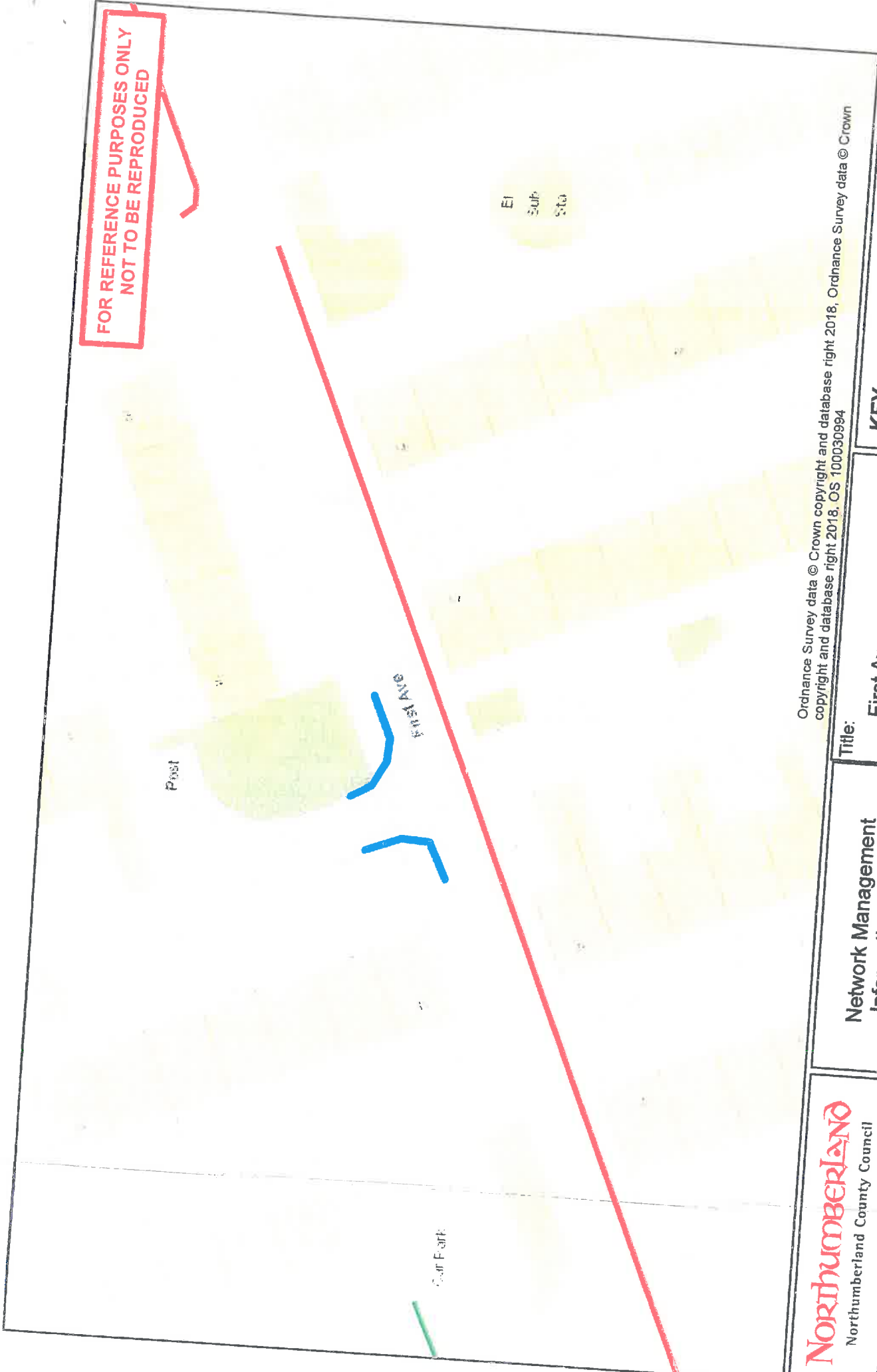
Dm: Date: Scale: **1:1000**

KEY

Proposed Double Yellow Line
Existing School Keep Clear



**FOR REFERENCE PURPOSES ONLY
NOT TO BE REPRODUCED**



Ordnance Survey data © Crown copyright and database right 2018, OS 100030994
 Ordnance Survey data © Crown copyright and database right 2018, OS 100030994

KEY

- Existing Double Yellow Line
- Proposed Double Yellow Line

Title: First Avenue Ashington Proposed Parking Restrictions		
Dm:	Date:	Scale: 1:1000

**Network Management
Information System**

This map is reproduced from Ordnance Survey material with the permission of Ordnance Survey on behalf of the Controller of Her Majesty's Stationery Office. Copyright. Unauthorised reproduction infringes Crown Copyright and may lead to prosecution or civil proceedings. License no. 100049048 (2009).

Northumberland
Northumberland County Council

Northumberland County Council
County Hall
Worupth
Northumberland NE61 2EF Tel: 01670 533000