

NORTHUMBERLAND COUNTY COUNCIL

TRAFFIC REGULATION ORDER

(Ref: TRO\_008\_19)

---

Northumberland County Council  
West Northumberland Area (Parking Places)

Composite Order 2011

Amendment No 19 Order 2018

Made: 13<sup>th</sup> November 2018

Coming into Force: 3<sup>rd</sup> December 2018

---

Northumberland County Council (hereinafter referred to as "the Council") in exercise of their powers under Sections 1, 2, 4, 32, 35, 45 and 46 and Part IV of Schedule 9 of the Road Traffic Regulation Act 1984 ("the Act of 1984"), and after consulting with the Chief Officer of Police in accordance with Part III of Schedule 9 to the Act of 1984 and of all other enabling powers hereby make the following Order:-

**1. Commencement and Citation**

This Order shall come into operation on the 3<sup>rd</sup> December 2018 and may be cited as "NCC West Northumberland Area (Parking Places) Composite Order 2011- Amendment No 19 Order 2018".

**2. In the Order:-**

"Order" means "NCC West Northumberland Area (Parking Places) Composite Order 2011".

"Amendment Order" means "NCC West Northumberland Area (Parking Places) Composite Order 2011- Amendment No 19 Order 2018".

The Interpretation Act 1978 shall apply to this Order as it applies to an Act of Parliament.

### 3. Provisions

The following provisions set out below and in The Schedule to this Amendment Order shall be additions to, deletions from, or substitutions in the restrictions in the Order:

#### (A) Additions

to 11 – Limited Waiting Disc Zone Parking Place Schedule

(Referenced in this Amendment Order as: Schedule One - ADDITIONS)

#### (B) Deletions

None

#### (C) Substitutions

None

---

GIVEN under the Common Seal of the County Council of Northumberland this 13<sup>th</sup> day of November 2018

**THE COMMON SEAL OF THE COUNTY COUNCIL OF NORTHUMBERLAND** was hereunto affixed in the presence of:-



Duly Authorised Officer



20049

## THE SCHEDULE

### ADDITIONS – NCC West Northumberland Area (Parking Places) Composite Order 2011- Amendment No 19 Order 2018 - TRO\_008\_19

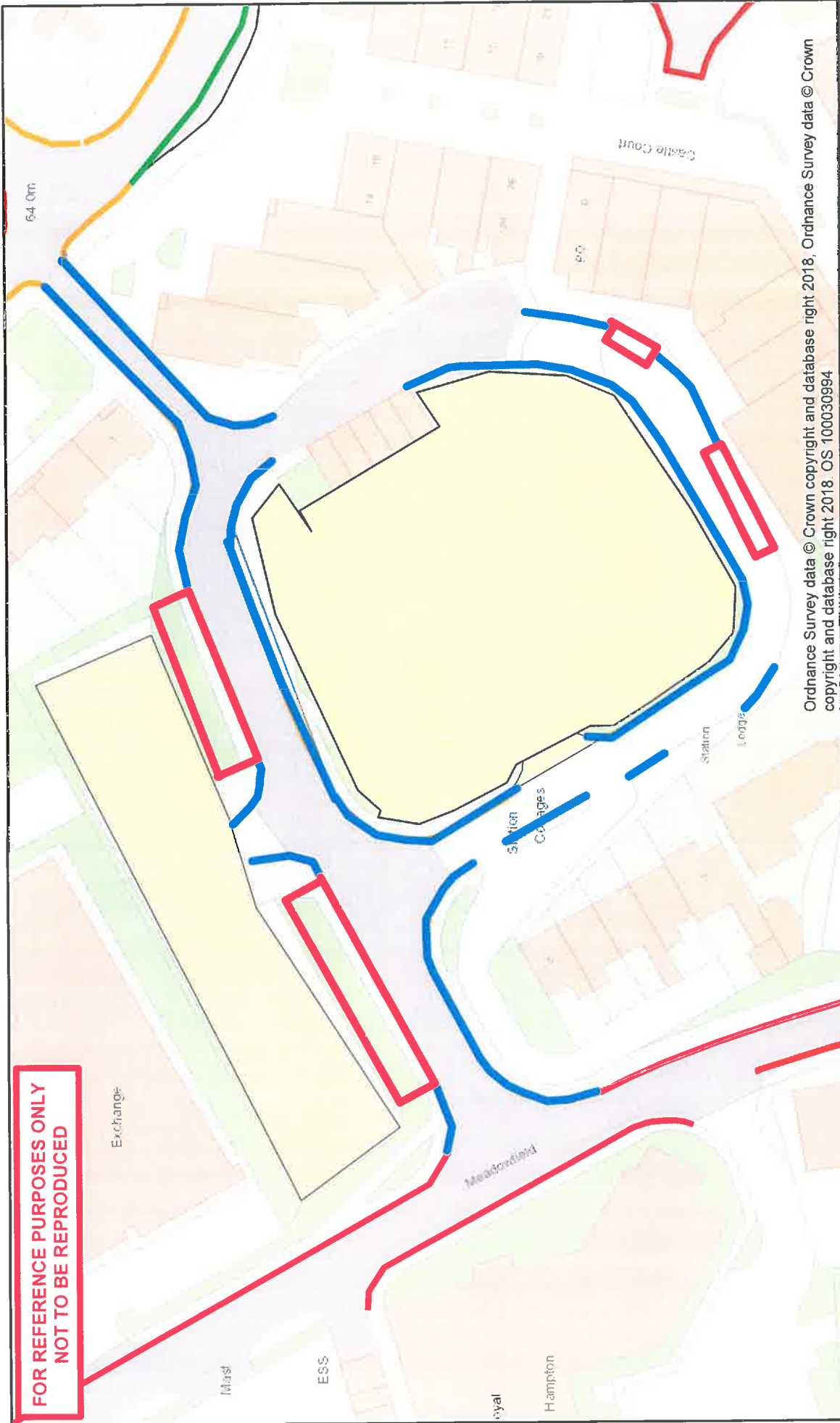
#### Schedule 11 – Limited Waiting Disc Zone Parking Place

Ref No	Town	Street	Side	Description	Permitted Hours
008_19_000_6639	Ponteland	U9092 PONTELAND SHOPS ACCESS ROAD	South	At a point 90 metres south east of its junction with Meadowfield to a point 120 metres south east of its junction with Meadowfield	6.8
008_19_000_6640	Ponteland	U9092 PONTELAND SHOPS ACCESS ROAD	South East	At a point 81 metres south west of its junction with Thornhill Road to a point 87 metres south-west of its junction with Thornhill Road	6.8
008_19_000_6652	Ponteland	U9092 PONTELAND SHOPS ACCESS ROAD	North	At a point 69 metres east of its junction with Meadowfield to a point 101 metres east of its junction with Meadowfield	6.8
008_19_000_6653	Ponteland	U9092 PONTELAND SHOPS ACCESS ROAD	North	At a point 9 metres east of its junction with Meadowfield to a point 39 metres east of its junction with Meadowfield	6.8

**ROAD TRAFFIC REGULATION ACT 1984  
THE COUNTY OF NORTHUMBERLAND  
WEST NORTHUMBERLAND AREA (WAITING AND LOADING)  
COMPOSITE ORDER 2011 AMENDMENT NO 50 ORDER 2018  
&  
WEST NORTHUMBERLAND AREA (PARKING PLACES)  
COMPOSITE ORDER 2011 AMENDMENT NO 19 ORDER 2018**




**STATEMENT OF THE COUNCIL'S REASONS FOR MAKING THE ORDER**

The Order has been considered necessary to improve parking facilities and reduce congestion following the improvements to the Merton Way Car Park and surrounding area.




Ordnance Survey data © Crown copyright and database right 2018, OS 100030994  
 copyright and database right 2018, OS 100030994

**FOR REFERENCE PURPOSES ONLY  
 NOT TO BE REPRODUCED**

KEY	
	Existing Double Yellow Lines
	Proposed Double Yellow Lines
	Proposed Disc Parking Bays Mon - Sat, 8am - 6pm 3 hours no return within 4 hours

Title: <b>Ponteland Shops Access Road Proposed Parking Restrictions</b>		
Drm:	Date:	Scale: 1:1000

<b>Network Management Information System</b>	
<small>This map is reproduced from Ordnance Survey material with the permission of Ordnance Survey on behalf of the Controller of Her Majesty's Stationery Office. Crown Copyright. Unauthorised reproduction infringes Crown Copyright and may lead to prosecution or civil proceedings. Licence no. 100046048 (2008).</small>	

 Northumberland County Council	
<small>Northumberland County Council          County Hall          Morpeth          Northumberland NE61 2EF Tel: 01670 533000</small>	