

NORTHUMBERLAND COUNTY COUNCIL
TRAFFIC REGULATION ORDER

(Ref: TRO_007_72)

Northumberland County Council

West Northumberland Area (Waiting & Loading)

Composite Order 2011

Amendment No 72 Order 2020

Made: 17th November 2020

Coming into Force: 30th November 2020

Northumberland County Council (hereinafter referred to as "the Council") in exercise of their powers under Sections 1, 2 and 4 and Paragraphs 20 and 27 of Schedule 9 of the Road Traffic Regulation Act 1984 ("the Act of 1984"), and after consulting with the Chief Officer of Police in accordance with Part III of Schedule 9 to the Act of 1984 and of all other enabling powers hereby make the following Order:-

1. Commencement and Citation

This Order shall come into operation on the 30th November 2020 and may be cited as "Northumberland County Council West Northumberland Area (Waiting and Loading) Composite Order 2011 - Amendment No 72 Order 2020".

2. In the Order:-

"Order" means "Northumberland County Council West Northumberland Area (Waiting and Loading) Composite Order 2011".

"Amendment Order" means "Northumberland County Council West Northumberland Area (Waiting and Loading) Composite Order 2011- Amendment No 72 Order 2020".

The Interpretation Act 1978 shall apply to this Order as it applies to an Act of Parliament.

3. Provisions

The following provisions set out below and in The Schedule to this Amendment Order shall be additions to, deletions from, or substitutions in the restrictions in the Order:

(A) Additions

to Schedule 1 – Waiting

(Referenced in this Amendment Order as: First Schedule - ADDITIONS)

(B) Deletions

None

(C) Substitutions

None

THE COMMON SEAL OF NORTHUMBERLAND COUNTY COUNCIL was hereunto affixed
this 17th day of November 2020 in the presence of:-

m. woodcock

Duly Authorised Officer



seal no. -
22491

FIRST SCHEDULE

ADDITIONS – Northumberland County Council West Northumberland Area (Waiting and Loading) Composite Order 2011 - Amendment No 72 Order 2020- TRO_007_72

Schedule 1 – Waiting

Ref No	Street	Town	Side	Description	Proscribed Hours
007_72_7635	HOLY ISLAND	HEXHAM	East	From its junction with Giles Place to its junction with Glovers Place	A
007_72_7634	ALEXANDER PLACE	HEXHAM	South West	From its junction with Tanners Row to its junction with Holy Island	A
007_72_7633	TANNERS ROW	HEXHAM	South East	From its junction with Alexander Place to a point 7 metres south west of its junction with Alexander Place	A
007_72_7632	TANNERS ROW	HEXHAM	West	From its junction with Alexander Place to a point 11 metres south west of its junction with Alexander Place	A
007_72_7631	ALEXANDER PLACE	HEXHAM	West	From its junction with Tanners Row to a point 8 metres north of its junction with Tanners Row	A

**ROAD TRAFFIC REGULATION ACT 1984
NORTHUMBERLAND COUNTY COUNCIL**

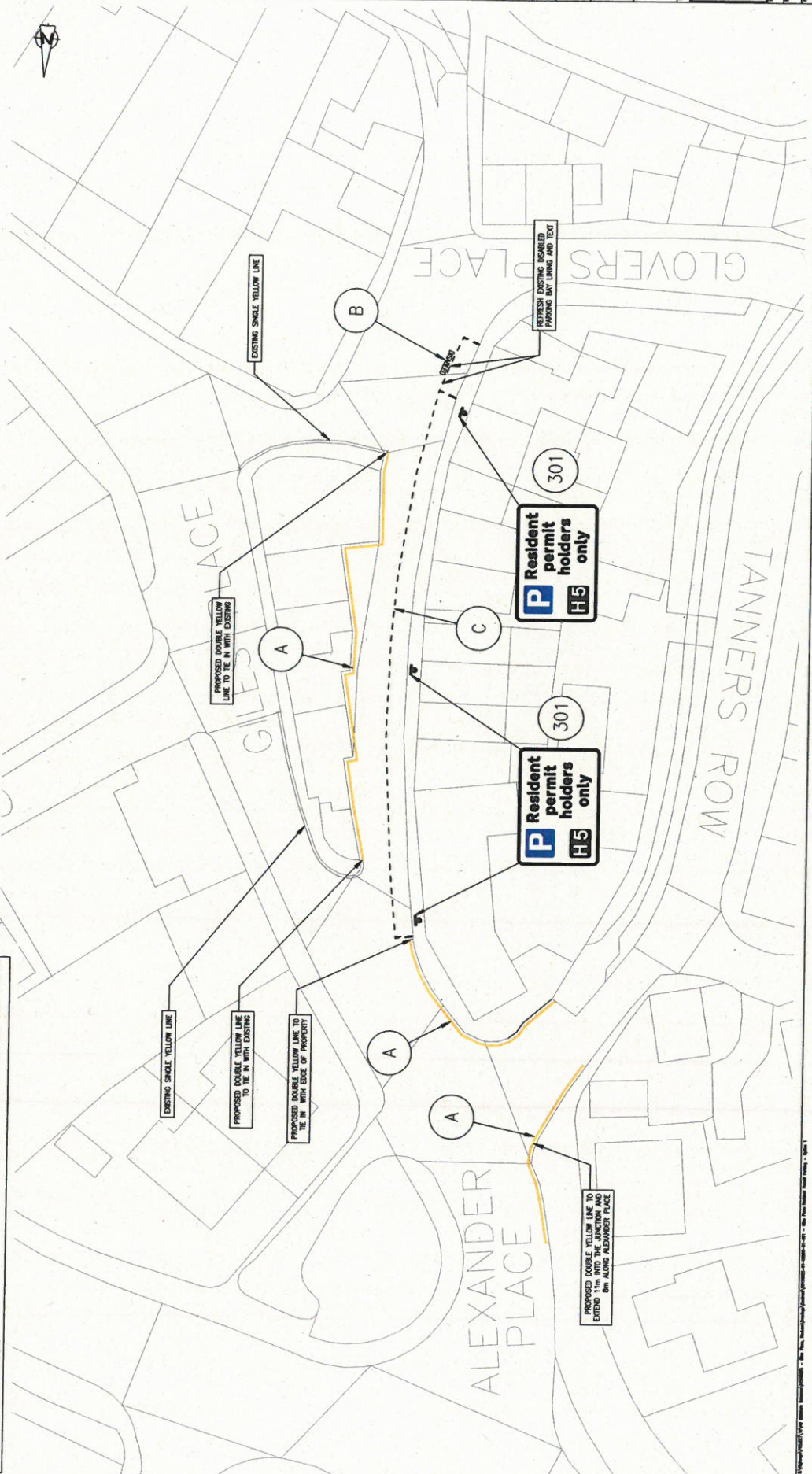
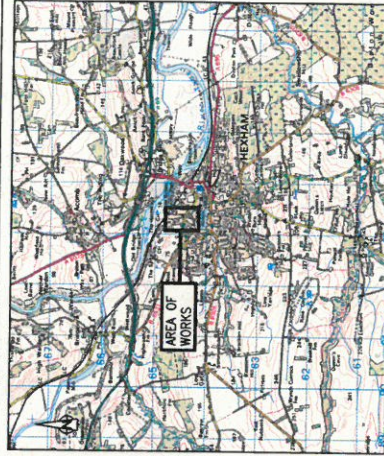

**WEST NORTHUMBERLAND AREA (WAITING AND LOADING)
COMPOSITE ORDER 2011 AMENDMENT NO 72 ORDER 2020
(TRO_007_72)**

STATEMENT OF THE COUNCIL'S REASONS FOR MAKING THE ORDER

The Order has been considered necessary in order to reduce congestion and improve road safety in the Holy Island/Giles Place Area of Hexham.

REF	DATE	REV	BY	CHK	DESC	MARK	WIDTH (mm)	ROAD STUDS	USE
ROAD MARKINGS SCHEDULE									
UNKNOWN									
A	7	4	1	1018.1	CONTINUOUS	150	50	-	DISABLED BAY LINES
B	7	4	5	1026.4	600	600	50	-	DISABLED BAY LINES
C	7	4	5	1026.5	600	600	50	-	PARKING BAY LINES

REF	TRAFFIC SIGN	LEGEND	NO. OFF	APPROX. SIZE (m)	POSTS / SIGNS	HEIGHT (m)	REMARKS
301			2	CLASS 102 (CLAS 10)	2x1.5m (HEIGHT) 2x1.5m (WIDTH)	2.1	SIGN MOUNTED ON NEW 150mm DIA. GALVANIZED STEEL POST. SIGN TO BE INSTALLED TO THE CURB AND 150mm FROM THE CURB. SIGN TO BE PLACED 150mm FROM THE CURB AND 150mm FROM THE CURB. SIGN TO BE PLACED 150mm FROM THE CURB AND 150mm FROM THE CURB.



Northumberland County Council

Technical Services

HO196625

CONTRACT

RESIDENT PERMIT PARKING

GILLES PLACE, HEXHAM

SCHEME LAYOUT

1/200

LEGEND:

- NEW ROAD MARKINGS
- EXISTING ROAD MARKINGS
- NEW ROAD MARKINGS (YELLOW LINES)
- PROPOSED SIGN