

NORTHUMBERLAND COUNTY COUNCIL

TRAFFIC REGULATION ORDER

(Ref: TRO_007_58)

Northumberland County Council

NCC West Northumberland Area (Waiting and Loading)

Composite Order 2011

Amendment No 58 Order 2019

Made: 7th March 2019

Coming into Force: 18th March 2019

Northumberland County Council (hereinafter referred to as "the Council") in exercise of their powers under Sections 1, 2 and 4 and Paragraphs 20 and 27 of Schedule 9 of the Road Traffic Regulation Act 1984 ("the Act of 1984"), and after consulting with the Chief Officer of Police in accordance with Part III of Schedule 9 to the Act of 1984 and of all other enabling powers hereby make the following Order:-

1. Commencement and Citation

This Order shall come into operation on the 18th March 2019 and may be cited as "Northumberland County Council West Northumberland Area (Waiting and Loading) Composite Order 2011- Amendment No 58 Order 2019".

2. In the Order:-

"Order" means "Northumberland County Council West Northumberland Area (Waiting and Loading) Composite Order 2011".

"Amendment Order" means "Northumberland County Council West Northumberland Area (Waiting and Loading) Composite Order 2011- Amendment No 58 Order 2019".

The Interpretation Act 1978 shall apply to this Order as it applies to an Act of Parliament.

3. Provisions

The following provisions set out below and in The Schedule to this Amendment Order shall be additions to, deletions from, or substitutions in the restrictions in the Order:

(A) Additions

to Schedule 1 – Waiting

(Referenced in this Amendment Order as: First Schedule - ADDITIONS)

to Schedule 2 – Loading

(Referenced in this Amendment Order as: Second Schedule - ADDITIONS)

(B) Deletions

to Schedule 1 – Waiting

(Referenced in this Amendment Order as: Third Schedule - DELETIONS)

to Schedule 2 – Loading


(Referenced in this Amendment Order as: Second Schedule - DELETIONS)

(C) Substitutions

None

GIVEN under the Common Seal of the County Council of Northumberland this 7th day of March 2019.

THE COMMON SEAL OF THE COUNTY COUNCIL OF NORTHUMBERLAND was hereunto affixed in the presence of:-



Duly Authorised Officer



Seal nb
20408

FIRST SCHEDULE

ADDITIONS - Northumberland County Council West Northumberland Area (Waiting and Loading)
Composite Order 2011- Amendment No 58 Order 2019
TRO_007_58

Schedule 1 – Waiting

Ref No	Town	Street	Side	Description	Proscribed Hours
007_58_000_6909	HALTWHISTLE	WESTGATE	North West	At its junction with Aesica Road to a point 19 metres south-west of its junction with Aesica Road	A
007_58_000_6915	HALTWHISTLE	MAIN STREET	North	At its junction with Aesica Road to a point 9 metres-east of its junction with Aesica Road	A
007_58_000_6920	HALTWHISTLE	LANTYS LONNEN	East	At its junction with Main Street to a point 5 metres south of its junction with Main Street	A
007_58_000_6921	HALTWHISTLE	MAIN STREET	South East	At its junction with Lantys Lonnen to a point 5 metres north-east of its junction with Lantys Lonnen	A
007_58_000_6922	HALTWHISTLE	MAIN STREET	South East	At a point 40 metres north-east of its junction with Lantys Lonnen to a point 60 metres north-east of its junction with Lantys Lonnen	A
007_58_000_6923	HALTWHISTLE	MAIN STREET	North West	At a point 78 metres north-east of its junction with St James Lane to a point 99 metres north-east of its junction with St James Lane	A
007_58_000_6954	HEXHAM	ST MARYS WYND	North East	At its junction with Beaumont Street to a point 46 metres east of its junction with Beaumont Street	A
007_58_000_6955	HEXHAM	ST MARYS WYND	North East	At a point 56 metres south-east of its junction with Beaumont Street to its	A

				junction with St Mary's Chare	
007_58_000_6934	HEXHAM	ST MARYS WYND	South	At a point 24 metres west of its junction with St Mary's Chare to a point 57 metres west of its junction with St Mary's Chare	R

SECOND SCHEDULE

ADDITIONS - Northumberland County Council West Northumberland Area (Waiting and Loading)
Composite Order 2011- Amendment No 58 Order 2019
TRO_007_58

Schedule 2 – Loading

Ref No	Town	Street	Side	Description	Proscribed Hours
007_58_000_6908	HALTWHISTLE	WESTGATE	North West	At its junction with Aesica Road to a point 19 metres south-west of its junction with Aesica Road	A
007_58_000_6878	PRUDHOE	U8280 FRONT STREET BACK LANE	North	At a point 32 metres east of its junction with Tyne View Terrace Back Lane to its junction with Front Street Back Lane	A
007_58_000_6879	PRUDHOE	U8280 FRONT STREET BACK LANE	East	At its junction with Front Street to a point 6 metres north of its junction with Front Street	A
007_58_000_6880	PRUDHOE	U8280 FRONT STREET BACK LANE	North East	At its junction with Front Street to a point 6 metres north of its junction with Front Street	A
007_58_000_6881	PRUDHOE	FRONT STREET	North	At its junction with U8280 Front Street to Back Lane Link to a point 5 metres west of its junction with U8280 Front Street to Back Lane Link	A
007_58_000_6882	PRUDHOE	FRONT STREET	North	At its junction with Front Street to Back Lane Link to its junction with Neale Street	A
007_58_000_6883	PRUDHOE	FRONT STREET	South	At its junction with Victoria Terrace to a point 30 metres west of its junction with Victoria Terrace	A

007_58_000_6884	PRUDHOE	FRONT STREET	South West	At its junction with Victoria Terrace to a point 27 metres north-west of its junction with Victoria Terrace	A
007_58_000_6885	PRUDHOE	FRONT STREET	South	At a point 63 metres west of its junction with Victoria Terrace to a point 76 metres west of its junction with Victoria Terrace	A
007_58_000_6887	PRUDHOE	U8280 FRONT STREET BACK LANE	West	At its junction with Front Street to a point 4 metres north of its junction with Front Street	A
007_58_000_6927	PRUDHOE	U8280 FRONT STREET TO BACK LANE LINK	West	At its junction with Front Street to a point 5 metres north of its junction with Front Street	A

THIRD SCHEDULE

DELETIONS - Northumberland County Council West Northumberland Area (Waiting and Loading)
Composite Order 2011- Amendment No 58 Order 2019 - TRO_007_58

Schedule 1 – Waiting

Ref No	Town	Street	Side	Description	Proscribed Hours
007_032_005	HALTWHISTLE	WESTGATE	North West	At its junction with Aesica Road to a point 21 metres south-west of its junction with Aesica Road	R
007_097 - 003	HEXHAM	ST MARYS WYND	North East	At its junction with Beaumont Street to its junction with St Mary's Chare	A
007_097_006	HEXHAM	ST MARYS WYND	South	A point 12 metres west of its junction with St Mary's Chare to a point 57 metres west & south of its junction with St Mary's Chare	R

FOURTH SCHEDULE

DELETIONS - Northumberland County Council West Northumberland Area (Waiting and Loading)
Composite Order 2011- Amendment No 58 Order 2019 - TRO_007_58

Schedule 2 – Loading

Ref No	Town	Street	Side	Description	Proscribed Hours
007_150_07	PRUDHOE	FRONT STREET	North	A point 39 metres east of its junction with U8280 Tyne View Terrace Back Lane to a point 9 metres east of its junction with U8280 Front Street to Back Lane Link	A
007_150_08	PRUDHOE	FRONT STREET	South	A point 47 metres west of its junction with Victoria Terrace to a point 76 metres west of its junction with Victoria Terrace	A
007_150_09	PRUDHOE	FRONT STREET	South	At its junction with Victoria Terrace (west kerb line) to a point 31 metres east of its junction with Victoria Terrace	A

**ROAD TRAFFIC REGULATION ACT 1984
THE COUNTY OF NORTHUMBERLAND**

**WEST NORTHUMBERLAND AREA (WAITING AND LOADING)
COMPOSITE ORDER 2011 AMENDMENT NO 58 ORDER 2019**

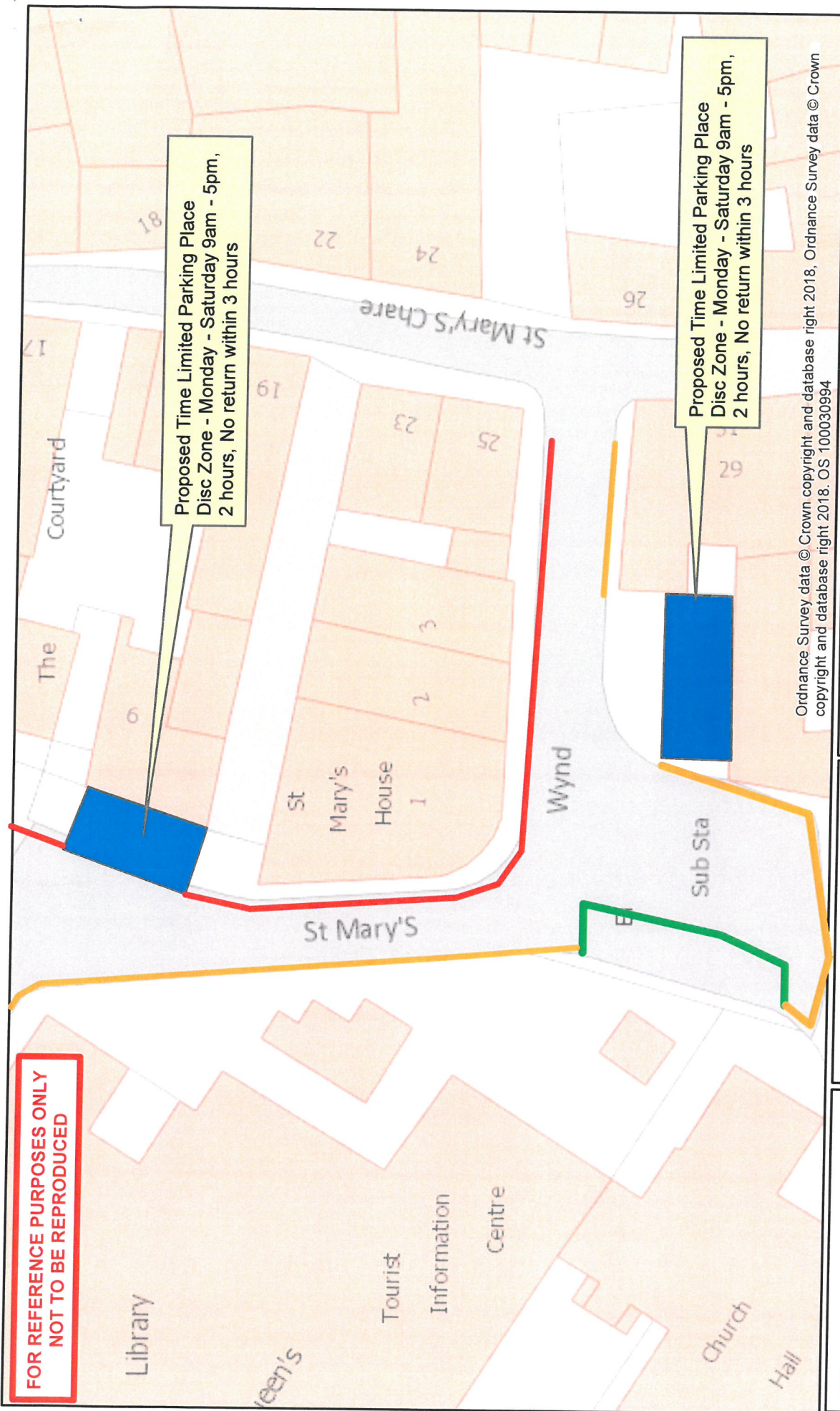
&

**WEST NORTHUMBERLAND AREA (PARKING PLACES)
COMPOSITE ORDER 2011 AMENDMENT NO 23 ORDER 2019**

**STATEMENT OF THE COUNCIL'S REASONS FOR
MAKING THE ORDER**

The proposals have been considered necessary to improve road safety, reduce congestion and improve access for those with mobility issues.

FOR REFERENCE PURPOSES ONLY
NOT TO BE REPRODUCED



Ordnance Survey data © Crown copyright and database right 2018, OS 100030994
copyright and database right 2018, OS 100030994

Northumberland
Northumberland County Council

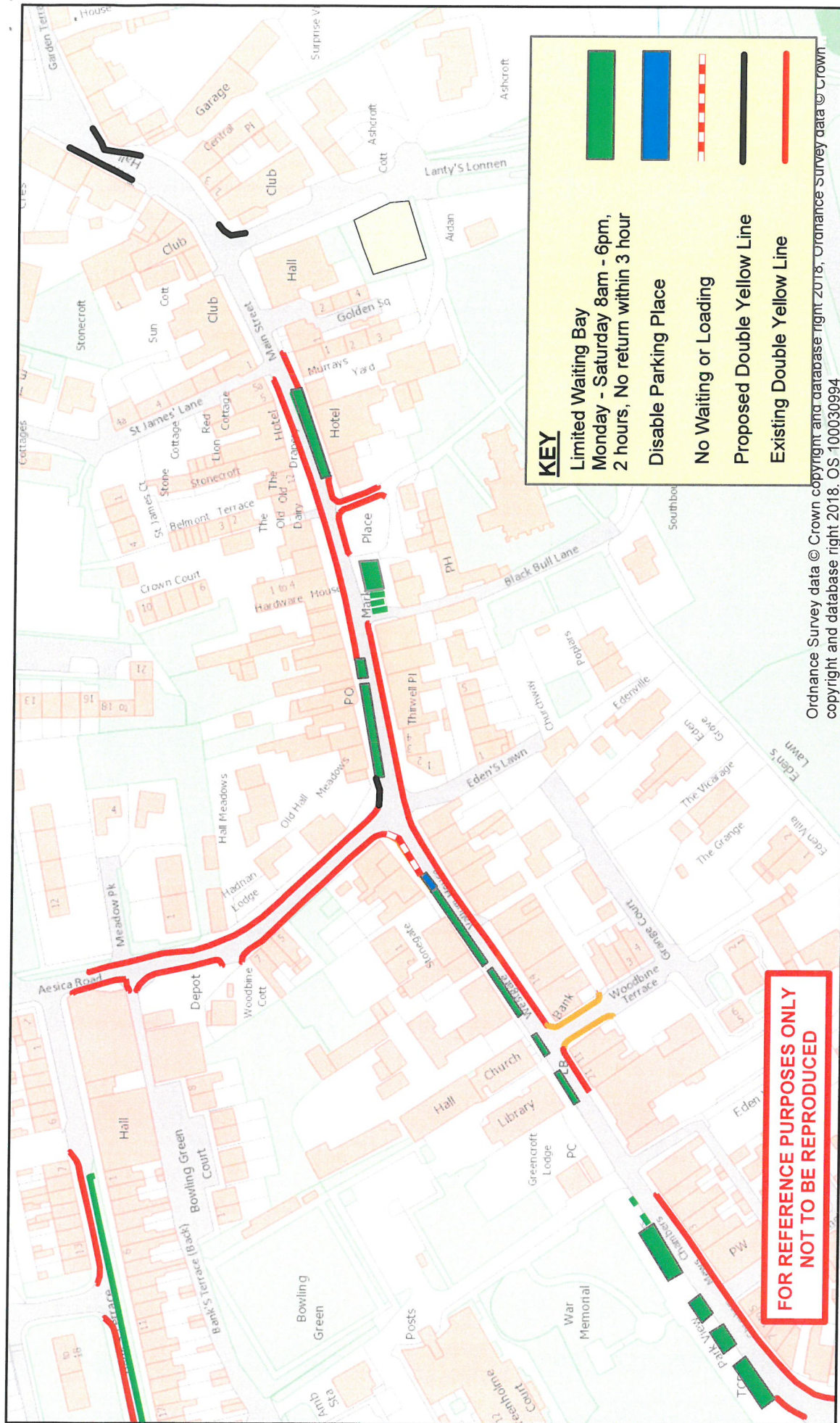
Northumberland County Council
County Hall
Morpeth
Northumberland NE61 2EF Tel: 01670 533000

**Network Management
Information System**

This map is reproduced from Ordnance Survey material with the permission of Ordnance Survey on behalf of the Crown. All rights are reserved. No part of this publication may be reproduced, stored in a retrieval system, or transmitted, in any form or by any means, electronic, mechanical, photocopying, recording, or by any information storage or retrieval system, without prior written permission from Ordnance Survey. Unauthorised reproduction in any form may lead to prosecution or civil proceedings. Licence no. 100049046 (2009).

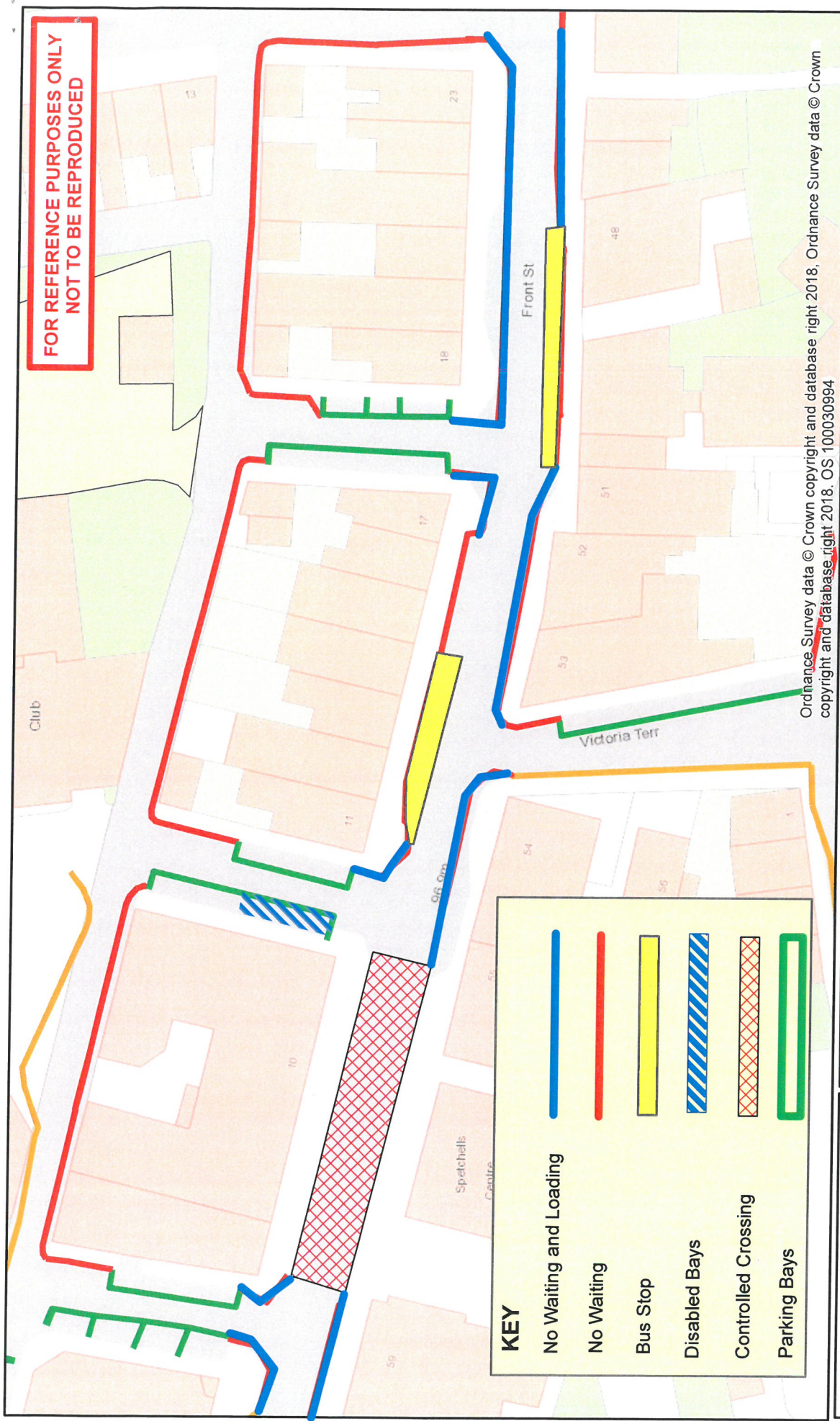
Title:
**St Marys Wynd, Hexham
Proposed Parking Restrictions**

Drm:
Date:
Scale:
1:1000



Northumberland Northumberland County Council		Network Management Information System		Halwhistle Proposed Parking Restrictions	
Northumberland County Council County Hall Morpeth Northumberland NE61 2EF Tel: 01670 533000		This map is reproduced from Ordnance Survey material with the permission of Ordnance Survey. It is Crown Copyright and its reproduction in any form without the permission of the Controller of Her Majesty's Stationary Office is prohibited. Ordnance Survey and its logo are registered trademarks of Ordnance Survey. Unauthorised reproduction may lead to prosecution or civil proceedings. License no. 100049046 (2009).		Title:	Scale: 1:1000
		Drn:	Date:		

FOR REFERENCE PURPOSES ONLY
NOT TO BE REPRODUCED



Northumberland

Northumberland County Council

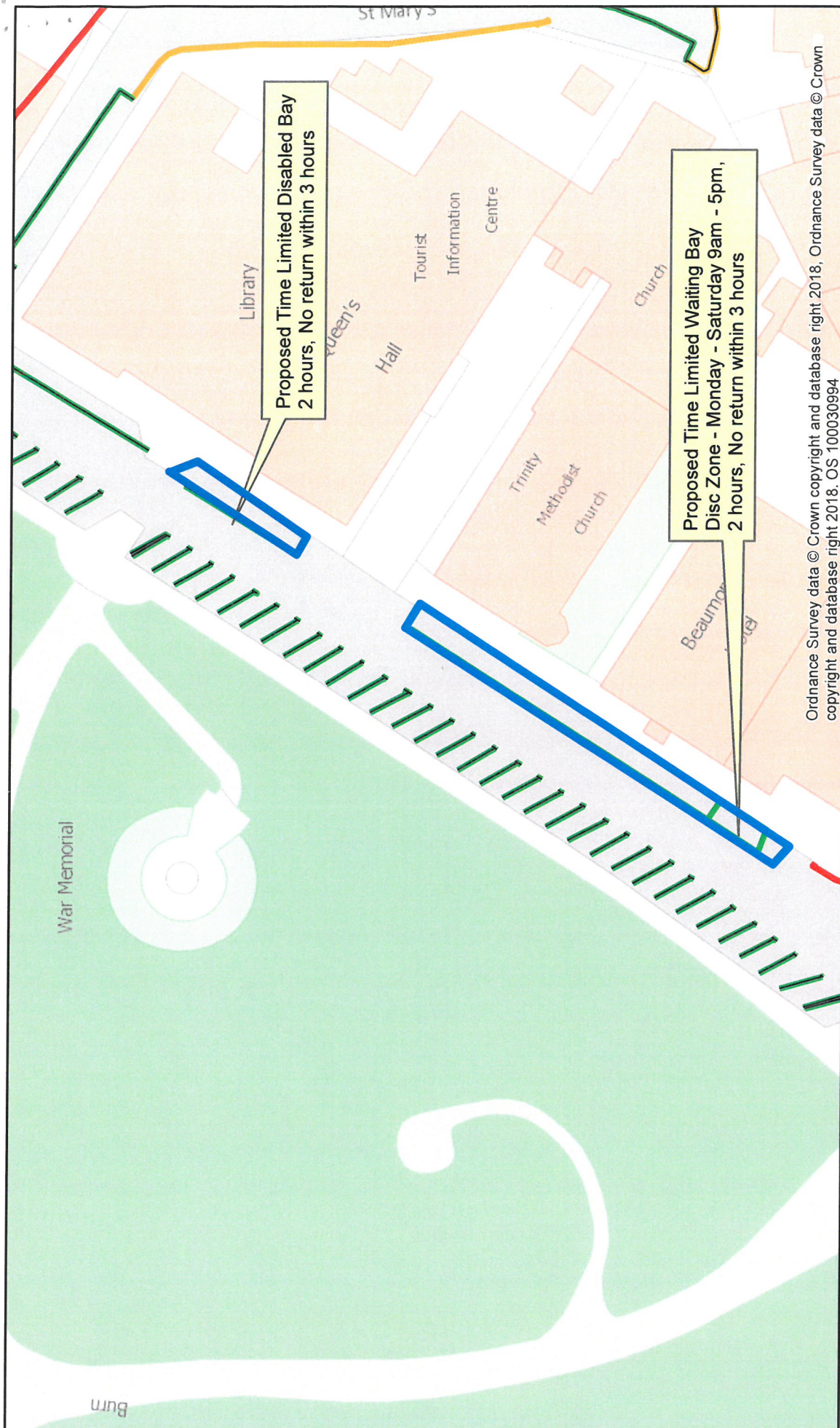
Northumberland County Council
County Hall
Morpeth
Northumberland NE61 2EF Tel: 01670 533000

**Network Management
Information System**

This map is reproduced from Ordnance Survey material with the permission of Ordnance Survey on behalf of the Crown. All rights are reserved. No part of this publication may be reproduced, stored in a retrieval system, or transmitted, in any form or by any means, electronic, mechanical, photocopying, recording, or by any information storage or retrieval system, without the prior written permission of Ordnance Survey. Unauthorised reproduction of this map may lead to prosecution or civil proceedings. License no. 100048048 (2009).

**Title: Front Street Prudhoe
Proposed Parking Restrictions
Appendix C**

Drm:	Date:	Scale:
		1:1000



Northumberland Northumberland County Council		Network Management Information System <small>This map is reproduced from Ordnance Survey material with the permission of Ordnance Survey on behalf of the Controller of Her Majesty's Stationary Office. Crown Copyright and Database Right 2018. Ordnance Survey (OS Licence no. 100049046 (2009)).</small>		Title: BEAUMONT STREET HEXHAM	
Northumberland County Council County Hall Morpeth Northumberland NE61 2EF Tel: 01670 533000				Drm:	Date:
				Scale:	1:1000