

**NORTHUMBERLAND COUNTY COUNCIL**

**TRAFFIC REGULATION ORDER**

**(Ref: TRO\_007\_47)**

**Northumberland County Council**

**West Northumberland Area (Waiting and Loading) Composite Order 2011 -  
Amendment No 47 Order 2018**

**(TRO\_007\_47)**

Made: 28<sup>th</sup> August 2018

Coming into Force: 10<sup>th</sup> September 2018

Northumberland County Council (hereinafter referred to as "the Council") in exercise of their powers under Sections 1, 2 and 4 and Paragraphs 20 and 27 of Schedule 9 of the Road Traffic Regulation Act 1984 ("the Act of 1984"), and after consulting with the Chief Officer of Police in accordance with Part III of Schedule 9 to the Act of 1984 and of all other enabling powers hereby make the following Order:-

**1. Commencement and Citation**

This Order shall come into operation on the 10<sup>th</sup> September 2018 and may be cited as "NCC West Northumberland Area (Waiting and Loading) Composite Order 2011 - Amendment No 47 Order 2018".

**2. In the Order:-**

"Order" means "NCC West Northumberland Area (Waiting and Loading) Composite Order 2011".

"Amendment Order" means "NCC West Northumberland Area (Waiting and Loading) Composite Order 2011 - Amendment No 47 Order 2018".

The Interpretation Act 1978 shall apply to this Order as it applies to an Act of Parliament.

### 3. Provisions

The following provisions set out below and in The Schedule to this Amendment Order shall be additions to, deletions from, or substitutions in the restrictions in the Order:

(A) Additions

to Schedule 1 – Waiting

(Referenced in this Amendment Order as: The Schedule - ADDITIONS)

to Schedule 4 – Keep Clear

(Referenced in this Amendment Order as: The Schedule - ADDITIONS)

(B) Deletions

to Schedule 1 – Waiting

(Referenced in this Amendment Order as: The Schedule - ADDITIONS)

to Schedule 4 – Keep Clear

(Referenced in this Amendment Order as: The Schedule - ADDITIONS)

(C) Substitutions

None

GIVEN under the Common Seal of the County Council of Northumberland this 28<sup>th</sup> day of August 2018.

THE COMMON SEAL OF THE COUNTY COUNCIL OF NORTHUMBERLAND was hereunto affixed in the presence of:-



Duly Authorised Officer



Seal No.  
19756.

## THE SCHEDULE

### West Northumberland Area (Waiting and Loading) Composite Order 2011 - Amendment No 47 Order 2018

(TRO\_007\_47)

#### ADDITIONS - Schedule 1 – Waiting

Ref No	Town	Street	Side	Description	Proscribed Hours
6578	PONTELAND	MIDDLE DRIVE	North	A point 211 metres east of its junction with Broadway to a point 298 metres east of its junction with Broadway	V1
6574	PONTLAND	MIDDLE DRIVE	North	At its junction with Broadway to a point 110 metres east of its junction with Broadway	A
6721	PONTELAND	MIDDLE DRIVE	North	A point 298 metres east of its junction with Broadway to its junction with Crossfell	A
6722	PONTELAND	MIDDLE DRIVE	South	A point 108 metres east of its junction with Linden Way to its junction with Whinfell Road	A
6723	PONTELAND	MIDDLE DRIVE	South	At its junction with Whinfell Road to a point 30 metres east of its junction with Whinfell Road	A

**West Northumberland Area (Waiting and Loading) Composite Order 2011 -  
Amendment No 47 Order 2018**

**(TRO\_007\_47)**

**ADDITIONS - Schedule 4 – Keep Clear**

Ref No	Town	Street	Side	Description	Proscribed Hours
6575	PONTELAND	MIDDLE DRIVE	North	A point 110 metres east of its junction with Broadway to a point 211 metres east of its junction with Broadway	C

**West Northumberland Area (Waiting and Loading) Composite Order 2011 -  
Amendment No 47 Order 2018**

**(TRO\_007\_47)**

**DELETIONS - Schedule 1 – Waiting**

Ref No	Town	Street	Side	Description	Proscribed Hours
007_16	PONTELAND	MIDDLE DRIVE	North	A point 199 metres east of its junction with Broadway to a point 298 metres east of its junction with Broadway	V1
007_16	PONTELAND	MIDDLE DRIVE	North	A point 119 metres east of its junction with Broadway to a point 168 metres east of its junction with Broadway	V1
007_16	PONTELAND	MIDDLE DRIVE	North	A point 16 metres east of its junction with Broadway to a point 73 metres east of its junction with Broadway	V1
007_16	PONTELAND	MIDDLE DRIVE	North	At its junction with Broadway to a point 16 east of its junction with Broadway	A
007_16	PONTELAND	MIDDLE DRIVE	North	A point 168 metres east of its junction with Broadway to a point 199 east of its junction with Broadway	A

**West Northumberland Area (Waiting and Loading) Composite Order 2011 -  
Amendment No 47 Order 2018**

**(TRO\_007\_47)**

**DELETIONS - Schedule 4 – Keep Clear**

Ref No	Town	Street	Side	Description	Proscribed Hours
007_11	PONTELAND	MIDDLE DRIVE	North	From a point 66 metres south west of its junction with Linden Way to a point 110 metres west of its junction with Linden Way	C

**ROAD TRAFFIC REGULATION ACT 1984  
THE COUNTY OF NORTHUMBERLAND**

**Northumberland County Council  
West Northumberland Area (Waiting and Loading) Composite Order 2011 -  
Amendment No 47 Order 2018  
(TRO\_007\_47)**

**STATEMENT OF THE COUNCIL'S REASONS FOR  
MAKING THE ORDER**





Middle Drive Darras Hall Ponteland

The new restrictions on Middle Drive Ponteland are required as a result of the development of Darras Hall First School. Waiting and No Stopping restrictions are amendments to the existing restrictions because of a new access to the development.



Road Marking Schedule									
Ref	TSR & GD 2015 Diag. No.	Schedule No.	Part No.	Item no.	Mark (m)	Gap (m)	Width (mm)	Road Status	Use
RM01	1065	10	2	9	4300 x 1500				20 or 30 speed limit roundels.
RM02	1027.1	7	4	10	Varies		150		Existing road markings to be removed and replaced with School Road markings.
RM03	1018.1	7	4	1	Continuous		75		Double Yellow Lines - No Waiting at any times.
RM04	1017	7	4	2	Continuous		75		Single Yellow Lines - No Waiting during restricted times.
RM05	1025.1	7	4	9	Varies				Bus Stop.

All markings to be in accordance with Traffic Signs Regulations & General Directions 2016.

Road Signs Schedule									
Ref	TSR & GD 2015 Diag. No.	X Height (mm)	Legend	No. of Signs	Approx. Size (mm)	Post/Signs Length (m)	Mount Height (m)	Remarks	
TS01	Schedule 10, Part 2, Item 1, Diagram no. 670 (20)	N/A		12	Class R2 0.6	76	2.4	8	To be mounted on new post back-to-back with TS03.
TS02	Schedule 10, Part 2, Item 1, Diagram no. 670 (20)	N/A		6	Class R2 0.3	N/A	N/A	N/A	To be mounted on existing lighting columns. Mounting height may differ depending on existing lighting column.
TS03	Schedule 10, Part 2, Item 1, Diagram no. 670 (30)	N/A		11	Class R2 0.6	-	-	-	To be mounted on new post back-to-back with TS01
TS04	Schedule 4 Part 3, (TSR Ch. 3 Diag no. 642/4)	50		3	Class R2 0.6 x 0.6 x 0.6	76	3.34	1	Down Sign to be mounted on new post. 2 to be mounted on decreased post height (1 on standard post)