

NORTHUMBERLAND COUNTY COUNCIL

TRAFFIC REGULATION ORDER

(Ref: TRO_006_22)

Northumberland County Council

North Northumberland (Northern) Area (Parking Places)

Composite Order 2011

Amendment No 22 Order 2019

Made: 16th September 2019

Coming into Force: 30th September 2019

Northumberland County Council (hereinafter referred to as "the Council") in exercise of their powers under Sections 1, 2, 4, 32, 35, 45, 46 and Part IV of Schedule 9 of the Road Traffic Regulation Act 1984 ("the Act of 1984"), and after consulting with the Chief Officer of Police in accordance with Part III of Schedule 9 to the Act of 1984 and of all other enabling powers hereby make the following Order:-

1. Commencement and Citation

This Order shall come into operation on the 30th September 2019 and may be cited as Northumberland County Council North Northumberland (Northern) Area (Parking Places) Composite Order 2011 - Amendment No 22 Order 2019".

2. In the Order:-

"Order" means Northumberland County Council North Northumberland (Northern) Area (Parking Places) Composite Order 2011".

"Amendment Order" means Northumberland County Council North Northumberland (Northern) Area (Parking Places) Composite Order 2011- Amendment No 22 Order 2019".

The Interpretation Act 1978 shall apply to this Order as it applies to an Act of Parliament.

3. Provisions

The following provisions set out below and in The Schedule to this Amendment Order shall be additions to, deletions from, or substitutions in the restrictions in the Order:

(A) Additions

to Schedule 2 – Limited Waiting Parking Places

(Referenced in this Amendment Order as: First Schedule - ADDITIONS)

(B) Deletions


to Schedule 2 – Limited Waiting Parking Places

(Referenced in this Amendment Order as: Second Schedule - DELETIONS)

(C) Substitutions

None

**THE COMMON SEAL OF NORTHUMBERLAND COUNTY
COUNCIL WAS hereunto affixed in the presence of:-**



Duly Authorised Officer



Seal no
21130

FIRST SCHEDULE

ADDITIONS

**Northumberland County Council North Northumberland (Northern) Area
(Parking Places) Composite Order 2011- Amendment No 22 Order 2019". -
TRO_006_22**

Schedule 2 – Limited Waiting Parking Places (resident permit holders and limited waiting)

Ref No	Town	Street	Side	Description	Permitted Hours
006_22_000_7080	WOOLER	HIGH STREET	South West	A point 22 metres north west of its junction with Ramsey's Lane to a point 103 metres north west of its junction with Ramsey's Lane	6.9
006_22_000_7081	WOOLER	HIGH STREET	South West	A point 114 metres north west of its junction with Ramsey's Lane to a point 139 metres north west of its junction with Ramsey's Lane	6.9
006_22_000_7082	WOOLER	HIGH STREET	South West	A point 142 metres north west of its junction with Ramsey's Lane to a point 159 metres north west of its junction with Ramsey's Lane	6.9
006_22_000_7083	WOOLER	HIGH STREET	South West	A point 163 metres north west of its junction with Ramsey's Lane to a point 169 metres north west of its junction with Ramsey's Lane	6.9
006_22_000_7084	WOOLER	HIGH STREET	South West	A point 175 metres north west of its junction with Ramsey's Lane to a point 211 metres north west of its junction with Ramsey's Lane	6.9
006_22_000_7085	WOOLER	HIGH STREET	South West	A point 216 metres north west of its junction with Ramsey's Lane to a point 232 metres north west of its junction with Ramsey's Lane	6.9

SECOND SCHEDULE

DELETIONS

Northumberland County Council North Northumberland (Northern) Area
(Parking Places) Composite Order 2011- Amendment No 22 Order 2019". -
TRO_006_22

Schedule 2 – Limited Waiting Parking Places (resident permit holders and limited waiting)

Ref No	Town	Street	Side	Description	Permitted Hours
006_124_002	WOOLER	HIGH STREET	South West	A point 22 metres north west of its junction with Ramsey's Lane to a point 231 metres north west of its junction with Ramsey's Lane	6.3

**ROAD TRAFFIC REGULATION ACT 1984
NORTHUMBERLAND COUNTY COUNCIL**

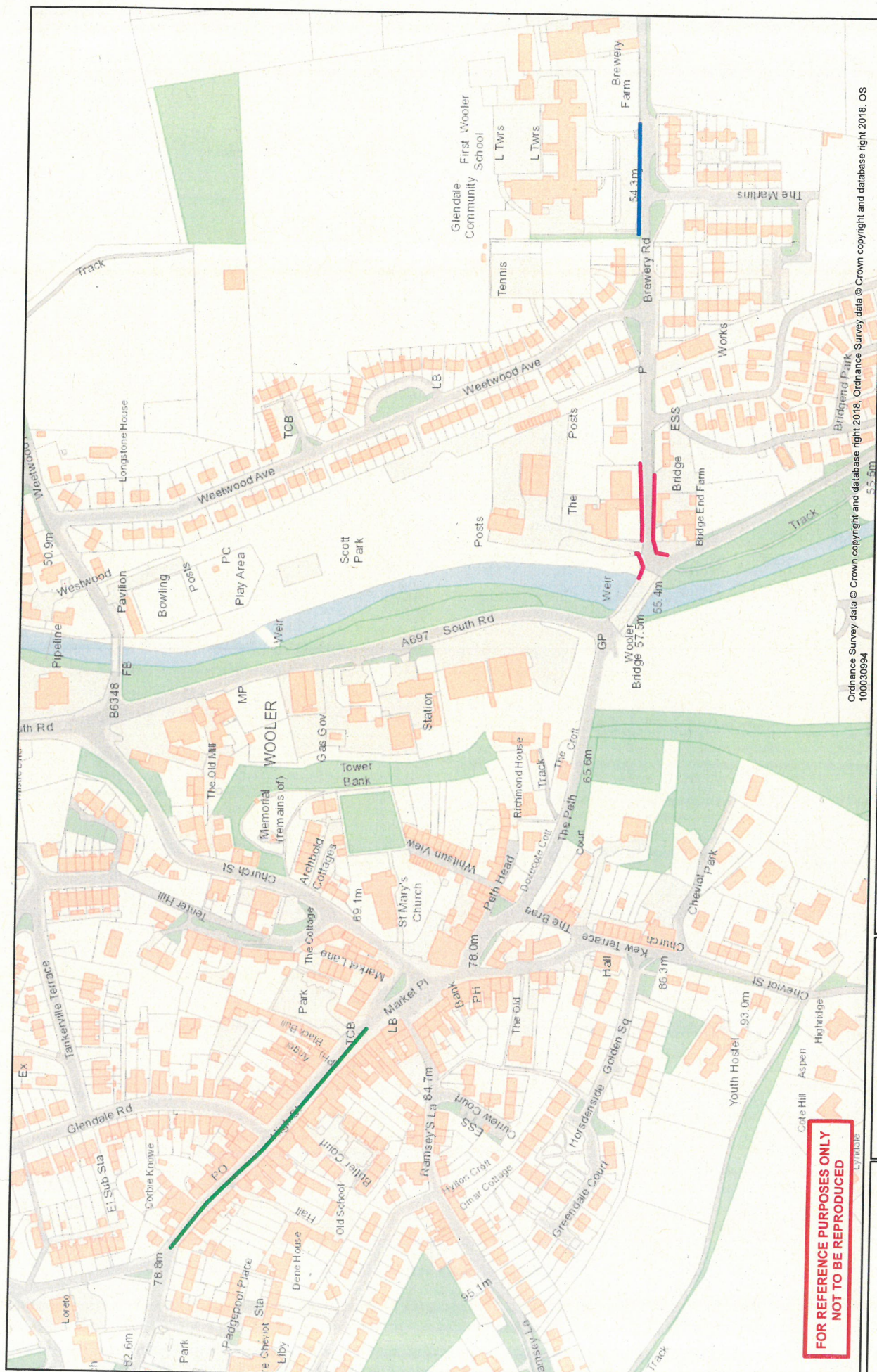
**NORTH NORTHUMBERLAND (NORTHERN) AREA (WAITING AND LOADING)
COMPOSITE ORDER 2011 AMENDMENT NO 34 ORDER 2019**

&

**NORTH NORTHUMBERLAND (NORTHERN) AREA (PARKING PLACES)
COMPOSITE ORDER 2011 AMENDMENT NO 22 ORDER 2019**

**STATEMENT OF THE COUNCIL'S REASONS FOR
MAKING THE ORDERS**

The Orders have been considered necessary to help alleviate inconsiderate parking, improve parking provisions within the town centre and to improve road safety within Wooler in the County of Northumberland.




Ordnance Survey data © Crown copyright and database right 2018. Ordnance Survey data © Crown copyright and database right 2018. OS 100030994

**FOR REFERENCE PURPOSES ONLY
NOT TO BE REPRODUCED**

Northumberland
Northumberland County Council
County Hall
Northumberland NE1 2EF
Tel 01670 533000

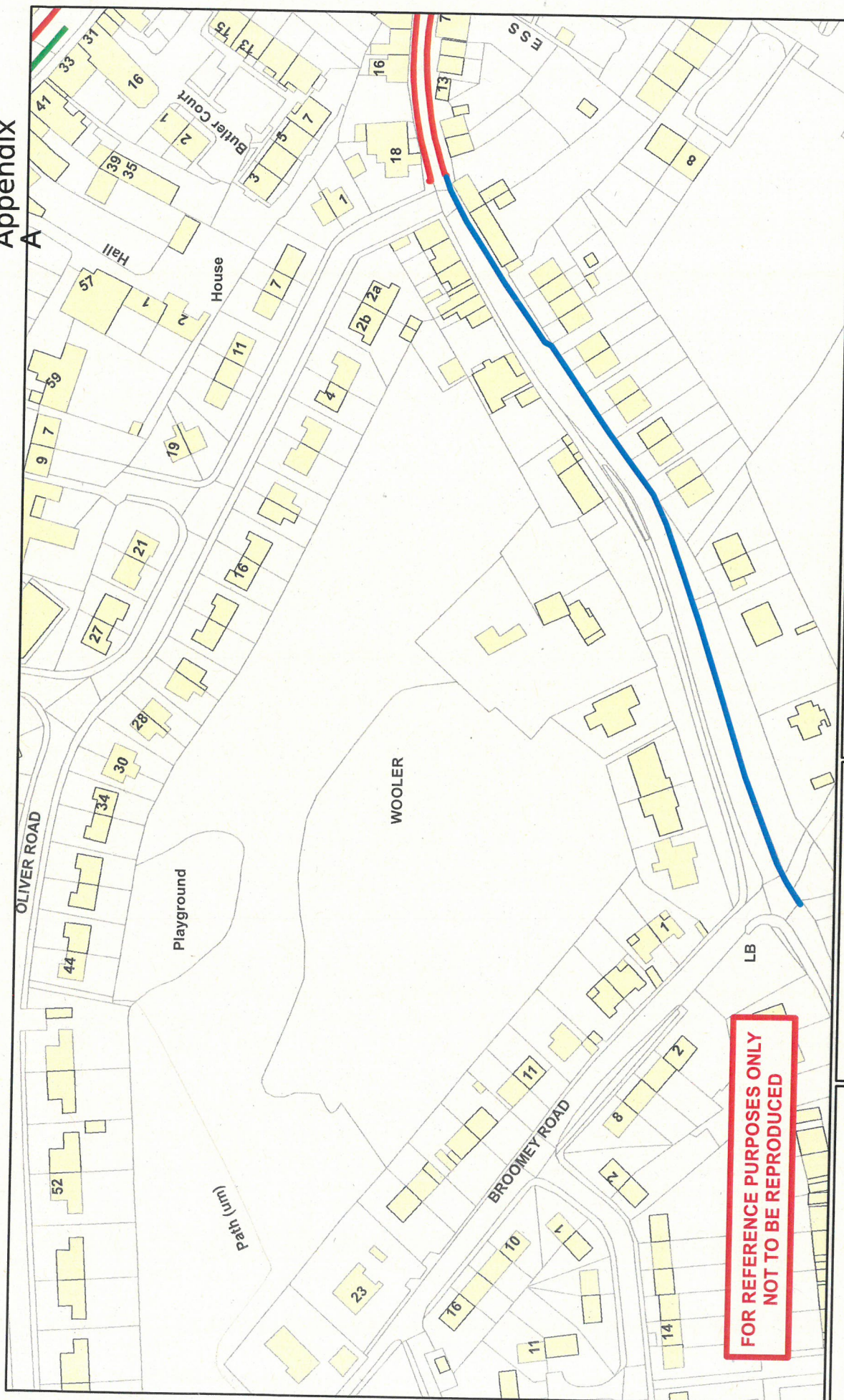
**Network Management
Information System**

Title: Appendix A: Amendments to Various Parking Restrictions
Wooler
Dm: PM
Date: 04/12/18
Scale: NTS



- Proposed 'Limited Waiting Parking Places Monday - Saturday 8am - 6pm, 2 hours, No return within 3 hours'
- Proposed 'No Waiting at Any Time' Restrictions
- Proposed 'School Keep Clear' Restriction 'Monday to Friday 8am 5pm'

Appendix



Northumberland

Northumberland County Council

Northumberland County Council
County Hall
Morpeth

Northumberland NE61 2EF Tel: 01670 533000

**Network Management
Information System**

This map is reproduced from Ordnance Survey material with the permission of Ordnance Survey on behalf of the Controller of Her Majesty's Stationery Office. Crown Copyright. Unauthorised reproduction infringes Crown Copyright and may lead to prosecution or civil proceedings. License no. 100049048 (2009)

Title:

Proposed No Waiting at
Any Time Restrictions,
Ramsey's Lane, Wooler

Drm:

Date:

Sept 18

Scale:

1:1,500

KEY:-

— PROPOSED NO WAITING AT ANY TIME
RESTRICTIONS (DOUBLE YELLOW LINES)

— EXISTING NO WAITING AT ANY TIME
RESTRICTIONS (DOUBLE YELLOW LINES)