

NORTHUMBERLAND COUNTY COUNCIL

TRAFFIC REGULATION ORDER

(Ref: TRO\_006\_13)

---

Northumberland County Council  
North Northumberland (Northern) Area (Parking Places) Composite Order 2011  
Amendment No 13 Order 2018

Made: 12<sup>th</sup> June 2018

Coming into Force: 25<sup>th</sup> June 2018

---

Northumberland County Council (hereinafter referred to as "the Council") in exercise of their powers under Sections 1, 2, 4, 32, 35, 45 and 46 and Part IV of Schedule 9 of the Road Traffic Regulation Act 1984 ("the Act of 1984"), and after consulting with the Chief Officer of Police in accordance with Part III of Schedule 9 to the Act of 1984 and of all other enabling powers hereby make the following Order:-

**1. Commencement and Citation**

This Order shall come into operation on the 25<sup>th</sup> June 2018 and may be cited as "NCC North Northumberland (Northern) Area (Parking Places) Composite Order 2011- Amendment No 13 Order 2018".

**2. In the Order:-**

"Order" means "NCC North Northumberland (Northern) Area (Parking Places) Composite Order 2011".

"Amendment Order" means "NCC North Northumberland (Northern) Area (Parking Places) Composite Order 2011- Amendment No 13 Order 2018".

The Interpretation Act 1978 shall apply to this Order as it applies to an Act of Parliament.

## SCHEDULE ONE

### ADDITIONS – NCC North Northumberland (Northern) Area (Parking Places) Composite Order 2011- Amendment No 13 Order 2018 - TRO\_006\_13

#### Schedule 2 – Limited Waiting Parking Places






Ref No	Town	Street	Side	Description	Permitted Hours
006_13_000_6535	Berwick	Chapel Street	North East	At a point 91 metres south east of its junction with Walkergate to a point 104 metres south east of its junction with Walkergate	27.5
006_13_000_6536	Berwick	Chapel Street	North East	At a point 60 metres south east of its junction with Walkergate to a point 76 metres south east of its junction with Walkergate	27.5
006_13_000_6539	Berwick	Chapel Street	North East	At a point 108 metres south east of its junction with Walkergate to a point 115 metres south east of its junction with Walkergate	27.5

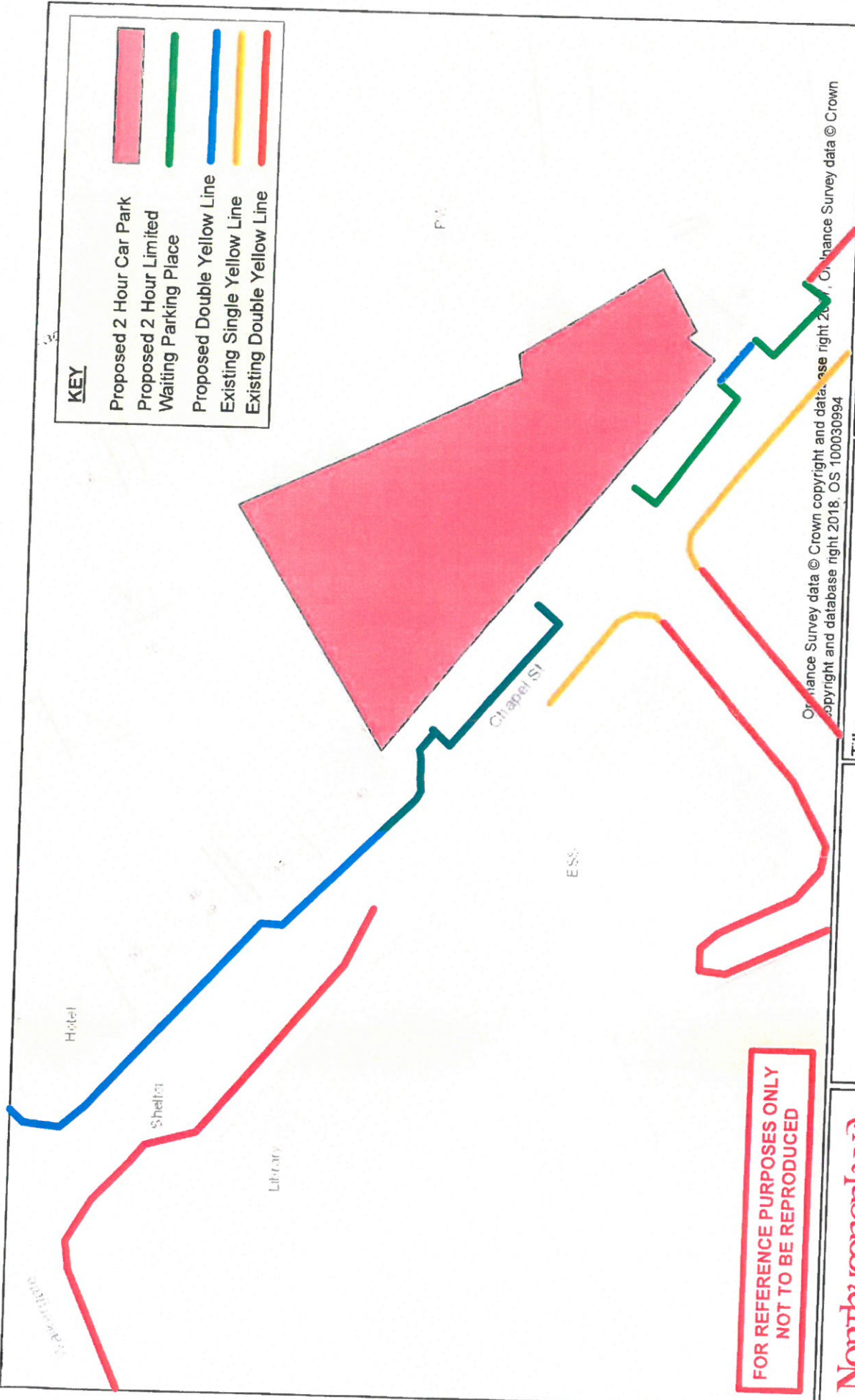
ROAD TRAFFIC REGULATION ACT 1984  
THE COUNTY OF NORTHUMBERLAND  
NORTH NORTHUMBERLAND (NORTHERN) AREA (WAITING AND LOADING)  
COMPOSITE ORDER 2011 AMENDMENT NO 27 ORDER 2018  
&  
NORTH NORTHUMBERLAND (NORTHERN) AREA (PARKING PLACES)  
COMPOSITE ORDER 2011 AMENDMENT NO 13 ORDER 2018

**STATEMENT OF THE COUNCIL'S REASONS FOR  
MAKING THE ORDERS**

The Orders has been considered necessary to improve short stay parking facilities within Berwick following the Berwick Parking Review.

**KEY**

-  Proposed 2 Hour Car Park
-  Proposed 2 Hour Limited Waiting Parking Place
-  Proposed Double Yellow Line
-  Existing Single Yellow Line
-  Existing Double Yellow Line



Ordnance Survey data © Crown copyright and database right 2018, OS 100030994  
 Ordnance Survey data © Crown copyright and database right 2018, OS 100030994

**FOR REFERENCE PURPOSES ONLY  
 NOT TO BE REPRODUCED**

<b>Title:</b> Chapel Street, Berwick Proposed Parking Restrictions		
<b>Dm:</b>	<b>Date:</b>	<b>Scale:</b> 1:1000

**Network Management Information System**

This map is reproduced from Ordnance Survey material with the permission of Ordnance Survey on behalf of the Controller of Her Majesty's Stationery Office Crown Copyright. Unauthorised reproduction infringes Crown Copyright and may lead to prosecution or civil proceedings. License no. 100049048 (2009).

**Northumberland**  
 Northumberland County Council

Northumberland County Council  
 County Hall  
 Morpeth  
 Northumberland NE61 2EF Tel: 01670 533000