

NORTHUMBERLAND COUNTY COUNCIL
TRAFFIC REGULATION ORDER

(Ref: TRO_005_44)

Northumberland County Council

NCC North Northumberland (Northern) Area (Waiting & Loading)

Composite Order 2011

Amendment No 44 Order 2020

Made: 17th February 2020

Coming into Force: 2nd March 2020

Northumberland County Council (hereinafter referred to as "the Council") in exercise of their powers under Sections 1, 2 and 4 and Paragraphs 20 and 27 of Schedule 9 of the Road Traffic Regulation Act 1984 ("the Act of 1984"), and after consulting with the Chief Officer of Police in accordance with Part III of Schedule 9 to the Act of 1984 and of all other enabling powers hereby make the following Order:-

1. Commencement and Citation

This Order shall come into operation on the 2nd March 2020 and may be cited as "Northumberland County Council North Northumberland (Northern) Area (Waiting and Loading) Composite Order 2011 - Amendment No 44 Order 2020".

2. In the Order:-

"Order" means "Northumberland County Council North Northumberland (Northern) Area (Waiting and Loading) Composite Order 2011".

"Amendment Order" means "Northumberland County Council North Northumberland (Northern) Area (Waiting and Loading) Composite Order 2011- Amendment No 44 Order 2020".

The Interpretation Act 1978 shall apply to this Order as it applies to an Act of Parliament.

3. Provisions

The following provisions set out below and in The Schedule to this Amendment Order shall be additions to, deletions from, or substitutions in the restrictions in the Order:

(A) Additions

to Schedule 1 – Waiting

(Referenced in this Amendment Order as: First Schedule - ADDITIONS)

(B) Deletions


None

(C) Substitutions

None

THE COMMON SEAL OF NORTHUMBERLAND COUNTY COUNCIL was hereunto affixed this 17th day of February 2020 in the presence of:-

Duly Authorised Officer



FIRST SCHEDULE

ADDITIONS – Northumberland County Council North Northumberland (Northern) Area
(Waiting and Loading) Composite Order 2011 - Amendment No 44 Order 2020-
TRO_005_44

Schedule 1 – Waiting

Ref No	Street	Town	Side	Description	Proscribed Hours
7260	SPITTAL HALL ROAD	SPITTAL	North East	At its junction with No 1 Eastcliffe to a point 15 metres north west of its junction with No 1 Eastcliffe	A
7261	EASTCLIFFE	SPITTAL	North	At its junction with Spittal Hall Road to a point 8 metres east of its junction with Spittal Hall Road	A
7262	EASTCLIFFE	SPITTAL	South	At its junction with Spittal Hall Road to a point 7 metres east of its junction with Spittal Hall Road	A
7263	SPITTAL HALL ROAD	SPITTAL	North East	At its junction with No 1 Eastcliffe to a point 15 metres south east of its junction with No 1 Eastcliffe	A
7264	SPITTAL HALL ROAD	SPITTAL	South West	At its junction with 72-81 Highcliffe to a point 10 metres north east of its junction with Highcliffe	A
7266	HIGHCLIFFE	SPITTAL	North	At its junction with Spittal Hall Road to a point 13 metres west of its junction with Spittal Hall Road	A
7267	HIGHCLIFFE	SPITTAL	South	At its junction with Spittal Hall Road to a point 13 metres west of its junction with Spittal Hall Road	A
7268	SPITTAL HALL ROAD	SPITTAL	South West	At its junction with 72-81 Highcliffe to a point 10 metres south east of its junction with 72-81 Highcliffe	A
7269	SPITTAL HALL ROAD	SPITTAL	North East	At its junction with 11-176 Eastcliffe to a point 14 metres north west of its junction with 11-176 Eastcliffe	A
7270	EASTCLIFFE	SPITTAL	North	At its junction with Spittal Hall Road to a point 10 metres east of its junction with Spittal Hall Road	A
7272	EASTCLIFFE	SPITTAL	South	At its junction with Spittal Hall Road to a point 18 metres east of its junction with Spittal Hall Road	A
7273	SPITTAL HALL ROAD	SPITTAL	North East	At its junction with 11-176 Eastcliffe to a point 10 metres south east of its junction with 11-176 Eastcliffe	A

7274	SPITTAL HALL ROAD	SPITTAL	South West	At its junction with 92-108 Highcliffe to a point 10 metres north west of its junction with 92-108 Highcliffe	A
7275	HIGHCLIFFE	SPITTAL	North	At its junction with Spittal Hall Road to a point 7 metres west of its junction with Spittal Hall Road	A
7276	HIGHCLIFFE	SPITTAL	South	At its junction with Spittal Hall Road to a point 7 metres west of its junction with Spittal Hall Road	A
7277	SPITTAL HALL ROAD	SPITTAL	South West	At its junction with 92-108 Highcliffe to a point 10 metres south east of its junction with 92-108 Highcliffe	A
7278	SPITTAL HALL ROAD	SPITTAL	North East	At its junction with 149-164 Eastcliffe to a point 10 metres north west of its junction with 149-164 Eastcliffe	A
7279	EASTCLIFFE	SPITTAL	North	At its junction with Spittal Hall Road to a point 8 metres east of its junction with Spittal Hall Road	A
7280	EASTCLIFFE	SPITTAL	South	At its junction with Spittal Hall Road to a point 9 metres east of its junction with Spittal Hall Road	A
7281	SPITTAL HALL ROAD	SPITTAL	North East	At its junction with 149-164 Eastcliffe to a point 10 metres south east of its junction with 149-164 Eastcliffe	A
7286	SPITTAL HALL ROAD	SPITTAL	North East	At its junction with 127-148 Eastcliffe to a point 15 metres north west of its junction with 127-148 Eastcliffe	A
7287	EASTCLIFFE	SPITTAL	North	At its junction with Spittal Hall Road to a point 5 metres east of its junction with Spittal Hall Road	A
7288	EASTCLIFFE	SPITTAL	South	At its junction with Spittal Hall Road to a point 6 metres east of its junction with Spittal Hall Road	A
7289	SPITTAL HALL ROAD	SPITTAL	North East	At its junction with 127-148 Eastcliffe to a point 19 metres south of its junction with 127-148 Eastcliffe	A
7291	SPITTAL HALL ROAD	SPITTAL	South West	At its junction with 142-167 Highcliffe to a point 10 metres north west of its junction with 142-167 Highcliffe	A
7293	HIGHCLIFFE	SPITTAL	North West	At its junction with Spittal Hall Road to a point 4 metres south west of its junction with Spittal Hall Road	A
7294	HIGHCLIFFE	SPITTAL	South	At its junction with Spittal Hall Road to a point 4 metres west of its junction with Spittal Hall Road	A
7295	SPITTAL HALL ROAD	SPITTAL	South West	At its junction with 142-167 Highcliffe to a point 20 metres south east of its junction with 142-167 Highcliffe	A
7296	SPITTAL HALL ROAD	SPITTAL	East	At its junction with 100-124 Eastcliffe to a point 10 metres north of its	A

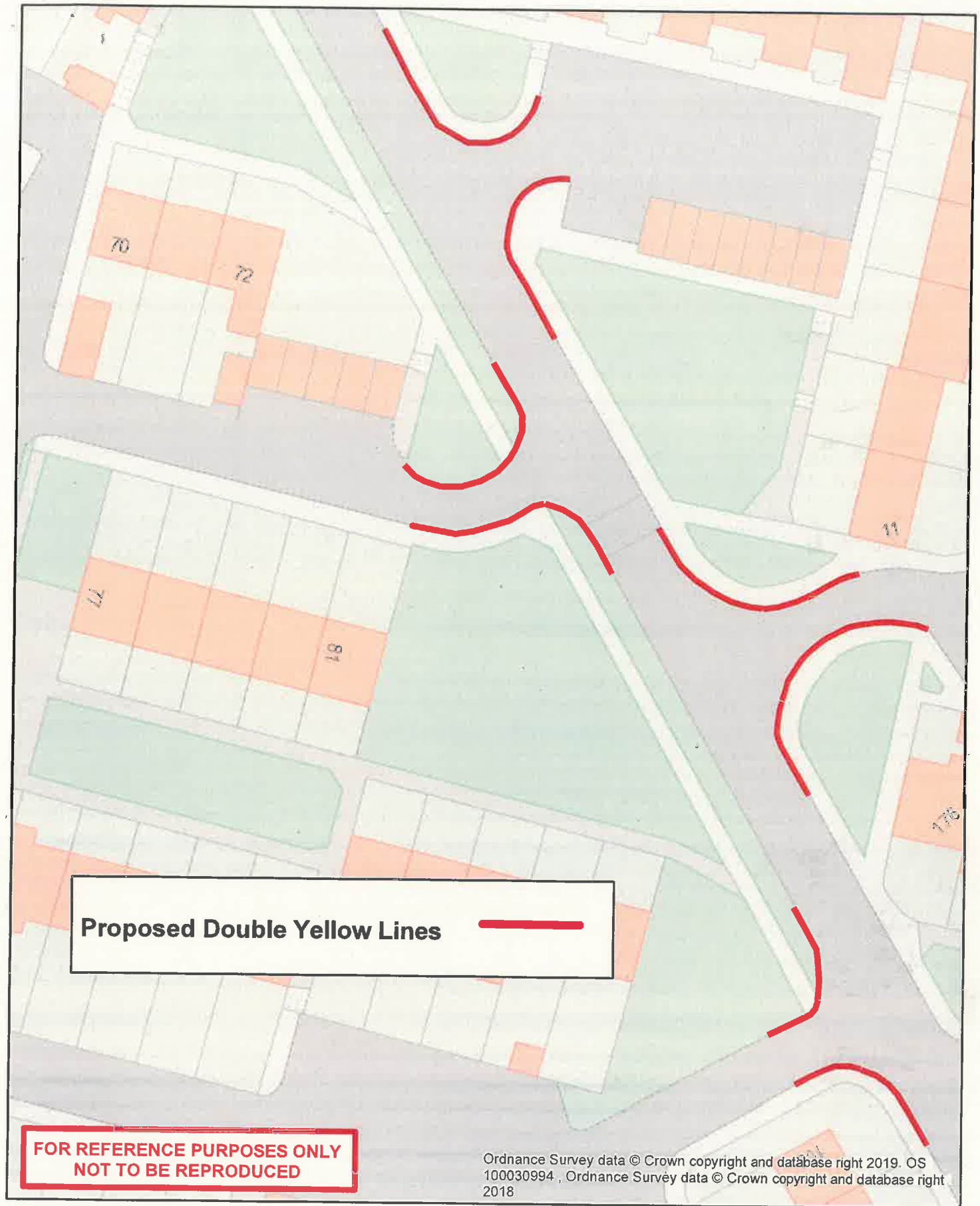
				junction with 100-124 Eastcliffe	
7297	EASTCLIFFE	SPITTAL	North	At its junction with Spittal Hall Road to a point 14 metres east of its junction with Spittal Hall Road	A
7298	EASTCLIFFE	SPITTAL	South	At its junction with Spittal Hall Road to a point 16 metres east of its junction with Spittal Hall Road	A
7299	SPITTAL HALL ROAD	SPITTAL	East	At its junction with 100-124 Eastcliffe to a point 11 metres south of its junction with 100-124 Eastcliffe	A
7300	SPITTAL HALL ROAD	SPITTAL	East	At its junction with Club Parking Area to a point 9 metres north of its junction with Club Parking Area	A
7301	CLUB PARKING AREA	SPITTAL	North East	At its junction with Spittal Hall Road to a point 5 metres south east of its junction with Spittal Hall Road	A
7302	SPITTAL HALL ROAD	SPITTAL	South East	At its junction with Club Parking Area to a point 12 metres south west of its junction with Club Parking Area	A
7303	SPITTAL HALL ROAD	SPITTAL	North West	At a point 26 metres north east of its junction with 168-189 Highcliffe to a point 45 metres north east of its junction with 168-189 Highcliffe	A
7304	SPITTAL HALL ROAD	SPITTAL	North	At its junction with 213-281 Highcliffe to a point 8 metres east of its junction with 213-281 Highcliffe	A
7305	HIGHCLIFFE	SPITTAL	North East	At its junction with Spittal Hall Road to a point 8 metres north west of its junction with Spittal Hall Road	A
7306	HIGHCLIFFE	SPITTAL	North West	At its junction with Spittal Hall Road to a point 9 metres north west of its junction with Spittal Hall Road	A
7307	SPITTAL HALL ROAD	SPITTAL	North West	At its junction with 213-281 Highcliffe to its junction with 202-212 Highcliffe	A
7309	HIGHCLIFFE	SPITTAL	North	At its junction Spittal Hall Road to a point 15 metres west of its junction with Spittal Hall Road	A
7313	HIGHCLIFFE	SPITTAL	South	At its junction with Spittal Hall Road to a point 16 metres west of its junction with Spittal Hall Road	A
7314	SPITTAL HALL ROAD	SPITTAL	South	At its junction with 202-212 Highcliffe to a point 61 metres east of its junction with 202-212 Highcliffe	A
7315	SPITTAL HALL ROAD ROUNDABOUT	SPITTAL	Both	Roundabout at Spittal Hall Road\Highcliffe (Centre of Roundabout)	A

**ROAD TRAFFIC REGULATION ACT 1984
NORTHUMBERLAND COUNTY COUNCIL**

**NORTH NORTHUMBERLAND (NORTHERN) AREA (WAITING AND LOADING)
COMPOSITE ORDER 2011 AMENDMENT NO 44 ORDER 2020**

**STATEMENT OF THE COUNCIL'S REASONS FOR
MAKING THE ORDER**

The Order is necessary in order to reduce congestion and improve road safety within Spittal Hall Road, Eastcliffe and Highcliffe Area of Spittal, Berwick upon Tweed in Northumberland.

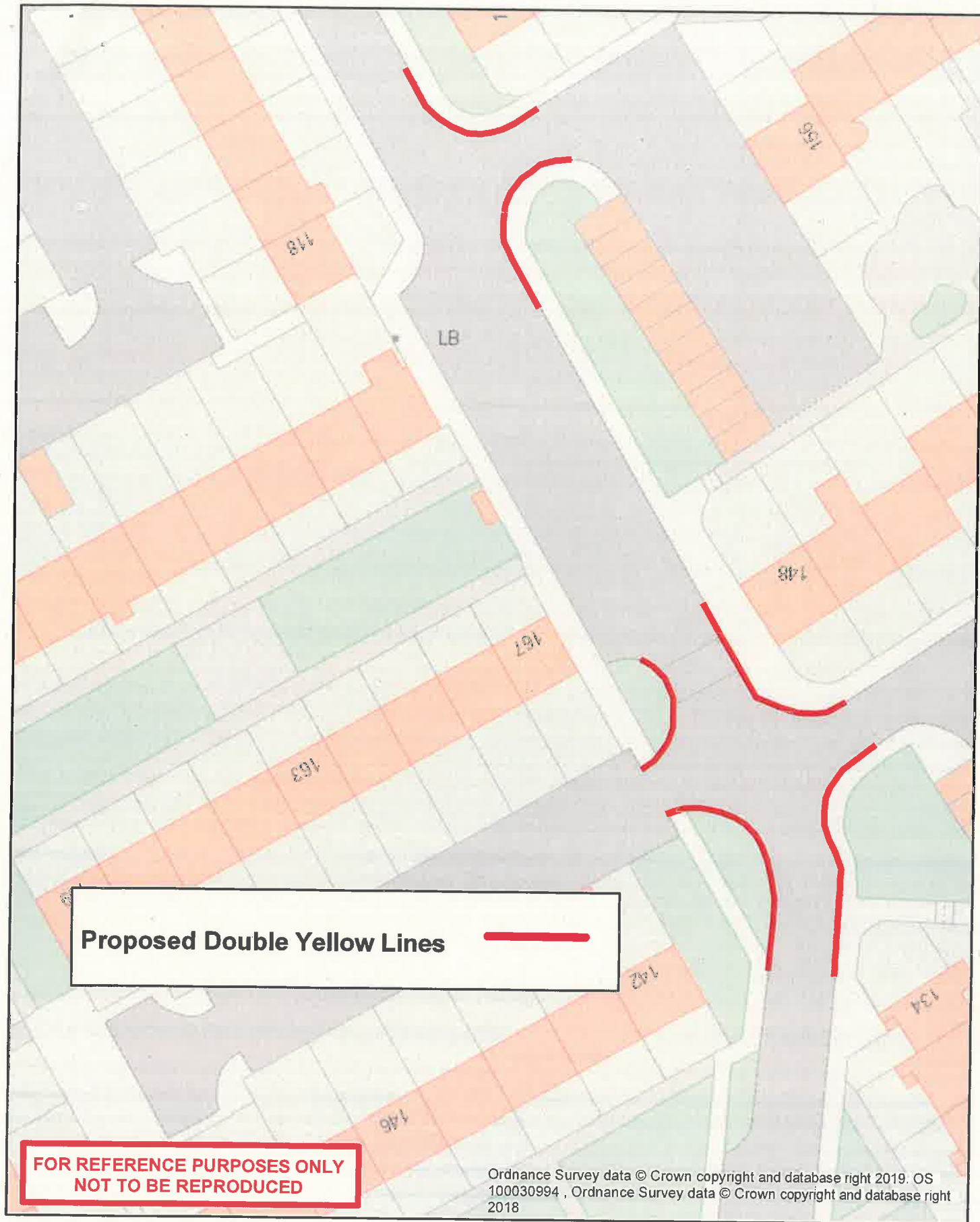


Proposed Double Yellow Lines 

**FOR REFERENCE PURPOSES ONLY
NOT TO BE REPRODUCED**

Ordnance Survey data © Crown copyright and database right 2019. OS 100030994, Ordnance Survey data © Crown copyright and database right 2018

<p>NORTHUMBERLAND Northumberland County Council</p>	<p>Network Management Information System</p>	<p>Title: Spittal Hall Road, Spittal TRO_005_44 HO186481 1 of 4</p>		
<p>Northumberland County Council County Hall Morpeth Northumberland NE61 2EF Tel: 01670 533000</p>	<p>This map is reproduced from Ordnance Survey material with the permission of Ordnance Survey on behalf of the Controller of Her Majesty's Stationary Office Crown Copyright. Unauthorised reproduction infringes Crown Copyright and may lead to prosecution or civil proceedings. License no. 100049048 (2009).</p>	<p>Drn: SH</p>	<p>Date: Jan 2020</p>	<p>Scale: NTS</p>



Proposed Double Yellow Lines



**FOR REFERENCE PURPOSES ONLY
NOT TO BE REPRODUCED**

Ordnance Survey data © Crown copyright and database right 2019. OS 100030994, Ordnance Survey data © Crown copyright and database right 2018

NORTHUMBERLAND

Northumberland County Council

**Network Management
Information System**

Title: Spittal Hall Road, Spittal
TRO_005_44
HO186481
2 of 4

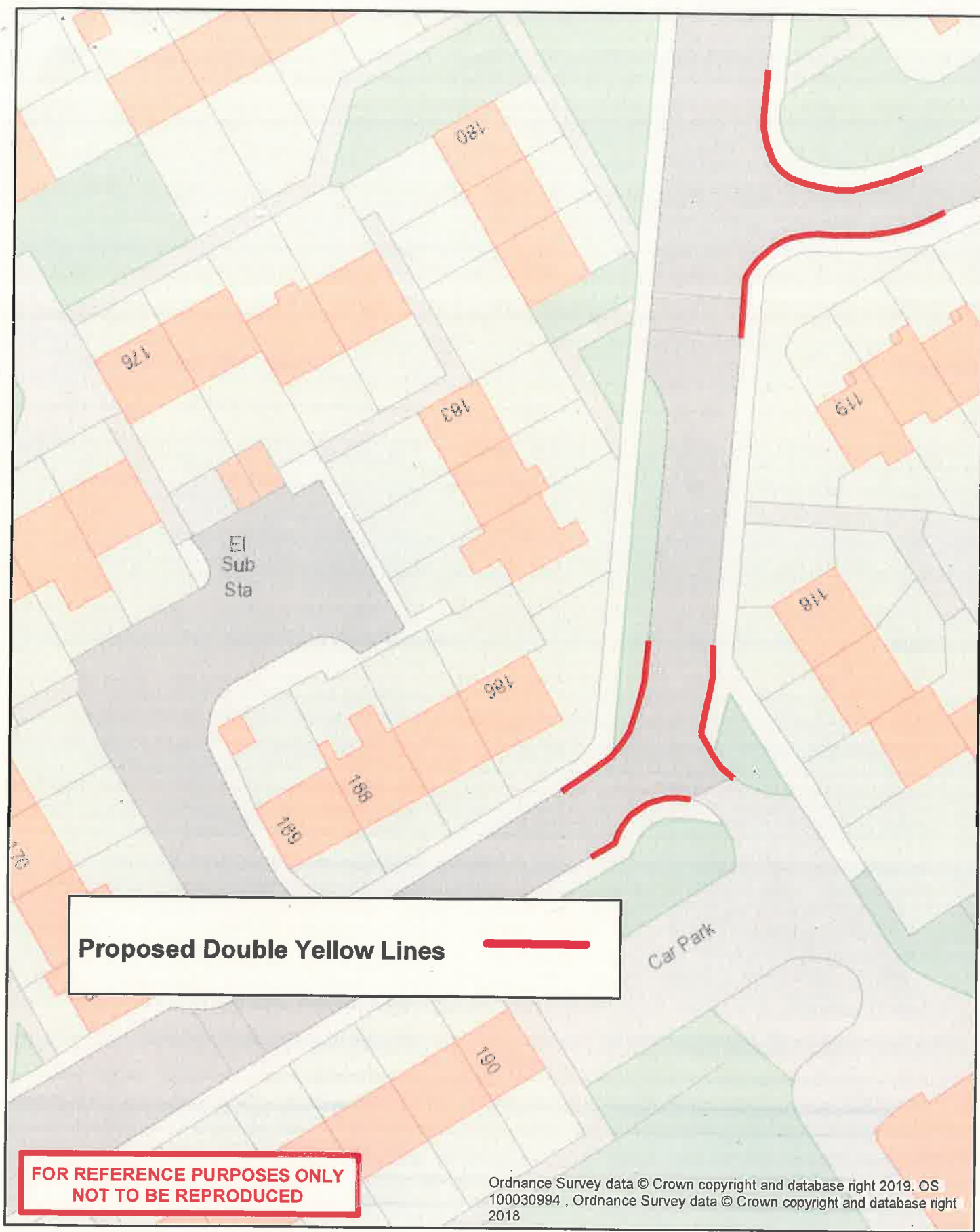
Northumberland County Council
County Hall
Morpeth
Northumberland NE61 2EF
Tel: 01670 533000

This map is reproduced from Ordnance Survey material with the permission of Ordnance Survey on behalf of the Controller of Her Majesty's Stationary Office. Crown Copyright. Unauthorised reproduction infringes Crown Copyright and may lead to prosecution or civil proceedings. License no. 100049048 (2009).

Drn:
SH

Date:
Jan 2020

Scale:
NTS

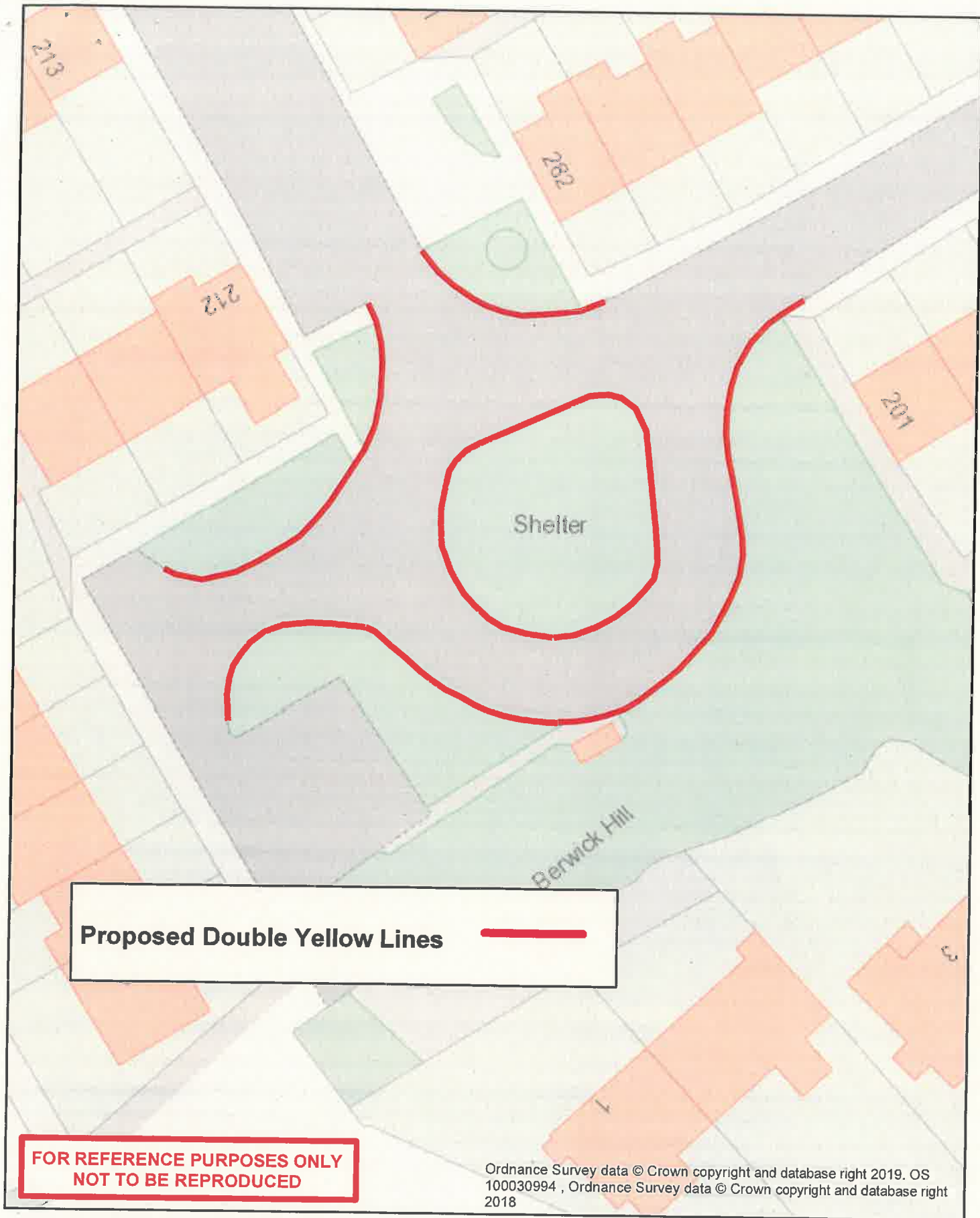


Proposed Double Yellow Lines 

**FOR REFERENCE PURPOSES ONLY
NOT TO BE REPRODUCED**

Ordnance Survey data © Crown copyright and database right 2019. OS 100030994, Ordnance Survey data © Crown copyright and database right 2018

<p>NORTHUMBERLAND Northumberland County Council</p>	<p>Network Management Information System</p>	<p>Title: Spittal Hall Road, Spittal TRO_005_44 HO186481 3 of 4</p>		
<p>Northumberland County Council County Hall Worwath Northumberland NE61 2EF Tel: 01670 533060</p>	<p>This map is reproduced from Ordnance Survey material with the permission of Ordnance Survey on behalf of the Controller of Her Majesty's Stationary Office Crown Copyright. Unauthorised reproduction infringes Crown Copyright and may lead to prosecution or civil proceedings. License no. 100045045 (2020).</p>	<p>Drn: SH</p>	<p>Date: Jan 2020</p>	<p>Scale: NTS</p>



Proposed Double Yellow Lines



**FOR REFERENCE PURPOSES ONLY
NOT TO BE REPRODUCED**

Ordnance Survey data © Crown copyright and database right 2019. OS 100030994 , Ordnance Survey data © Crown copyright and database right 2018

NORTHUMBERLAND

Northumberland County Council

**Network Management
Information System**

Title: Spittal Hall Road, Spittal
TRO_005_44
HO186481
4 of 4

Northumberland County Council
County Hall
Morpeth
Northumberland NE61 2EF
Tel: 01670 533000

This map is reproduced from Ordnance Survey material with the permission of Ordnance Survey on behalf of the Controller of Her Majesty's Stationary Office Crown Copyright. Unauthorised reproduction infringes Crown Copyright and may lead to prosecution or civil proceedings. License no. 100049048 (2009).

Drm:
SH

Date:
Jan 2020

Scale:
NTS