

NORTHUMBERLAND COUNTY COUNCIL
TRAFFIC REGULATION ORDER

(Ref: TRO_003_29)

Northumberland County Council

NCC North Northumberland (Central) Area (Waiting & Loading)

Composite Order 2011

Amendment No 29 Order 2019

Made: 10 December 2019

Coming into Force: 23 December 2019

Northumberland County Council (hereinafter referred to as "the Council") in exercise of their powers under Sections 1, 2 and 4 and Paragraphs 20 and 27 of Schedule 9 of the Road Traffic Regulation Act 1984 ("the Act of 1984"), and after consulting with the Chief Officer of Police in accordance with Part III of Schedule 9 to the Act of 1984 and of all other enabling powers hereby make the following Order:-

1. Commencement and Citation

This Order shall come into operation on the 23rd December 2019 and may be cited as "Northumberland County Council North Northumberland (Central) Area (Waiting and Loading) Composite Order 2011 – Amendment No 29 Order 2019".

2. In the Order:-

"Order" means "Northumberland County Council North Northumberland (Central) Area (Waiting and Loading) Composite Order 2011".

"Amendment Order" means "Northumberland County Council North Northumberland (Central) Area (Waiting and Loading) Composite Order 2011 – Amendment No 29 Order 2019".

The Interpretation Act 1978 shall apply to this Order as it applies to an Act of Parliament.

3. Provisions

The following provisions set out below and in The Schedule to this Amendment Order shall be additions to, deletions from, or substitutions in the restrictions in the Order:

(A) Additions

to Schedule 1 – Waiting

(Referenced in this Amendment Order as: First Schedule – ADDITIONS)

to Schedule 4 – Keep Clear

(Referenced in this Amendment Order as: Second Schedule – ADDITIONS)


(B) Deletions

None

(C) Substitutions

None

GIVEN under the Common Seal of Northumberland County Council this 10th day of December 2019 in the presence of:-



Duly Authorised Officer



Seal no:-
21409

FIRST SCHEDULE

ADDITIONS – Northumberland County Council North Northumberland (Central) Area (Waiting and Loading) Composite Order 2011 – Amendment No 29 Order 2019 -- TRO_003_29

Schedule 1 – Waiting

Ref No	Street	Town	Side	Description	Proscribed Hours
003_29_000_7162	TAYLOR DRIVE	ALNWICK	North	At a point 10 metres south west of its junction with Willowburn Avenue to a point 204 metres south west of its junction with Willowburn Avenue	A
003_29_000_7164	TAYLOR DRIVE	ALNWICK	North	At a point 274 metres south west of its junction with Willowburn Avenue to its junction with Swordy Drive (north eastwards)	A
003_29_000_7165	TAYLOR DRIVE	ALNWICK	North East	At its junction with Swordy Drive (north eastwards) to a point 90 metres north west of its junction with Swordy Drive (north eastwards)	A
003_29_000_7166	TAYLOR DRIVE	ALNWICK	South	At a point 10 metres south west of its junction with Willowburn Avenue to a point 170 metres south west of its junction with Willowburn Avenue	A
003_29_000_7167	TAYLOR DRIVE	ALNWICK	South	At a point 170 metres south west of its junction with Willowburn Avenue to a point 579 metres south west of its junction with Willowburn Avenue	A
003_29_000_7168	TAYLOR DRIVE	ALNWICK	South	At a point 579 metres west of its junction with Willowburn Avenue to a point 821 metres north west of its junction with Willowburn Avenue	A
003_29_000_7169	TAYLOR DRIVE	ALNWICK	South	At a point 821 metres north west of its junction with Willowburn Avenue to a point 846 metres north west of its junction with Willowburn Avenue	A
003_29_000_7170	SWORDY DRIVE (NORTH EASTWARDS)	ALNWICK	West	At its junction with Taylor Drive to its junction with Swordy Drive (north westwards)	A
003_29_000_7171	SWORDY DRIVE (NORTH EASTWARDS)	ALNWICK	West	At its junction with Swordy Drive (north westwards) to its junction with Weavers Way	A
003_29_000_7172	SWORDY DRIVE (NORTH EASTWARDS)	ALNWICK	East	At its junction with Taylor Drive to its junction with Weavers Way	A
003_29_000_7173	SWORDY DRIVE (NORTH WESTWARDS)	ALNWICK	West	At its junction with Swordy Drive (north eastwards) to a point 10 metres north west of its junction with Swordy Drive (north eastwards)	A
003_29_000_7174	SWORDY DRIVE (NORTH WESTWARDS)	ALNWICK	East	At its junction with Swordy Drive (north eastwards) to a point 10 metres north west of its junction with Swordy Drive (north eastwards)	A

SECOND SCHEDULE

ADDITIONS – Northumberland County Council North Northumberland (Central) Area
(Waiting and Loading) Composite Order 2011 – Amendment No 29 Order 2019 -
TRO_003_29

Schedule 4 – 'Keep Clear'

Ref No	Street	Town	Side	Description	Proscribed Hours
003_29_000_7163	TAYLOR DRIVE	ALNWICK	North	At a point 204 metres south west of its junction with Willowburn Avenue to a point 274 metres south west of its junction with Willowburn Avenue	A

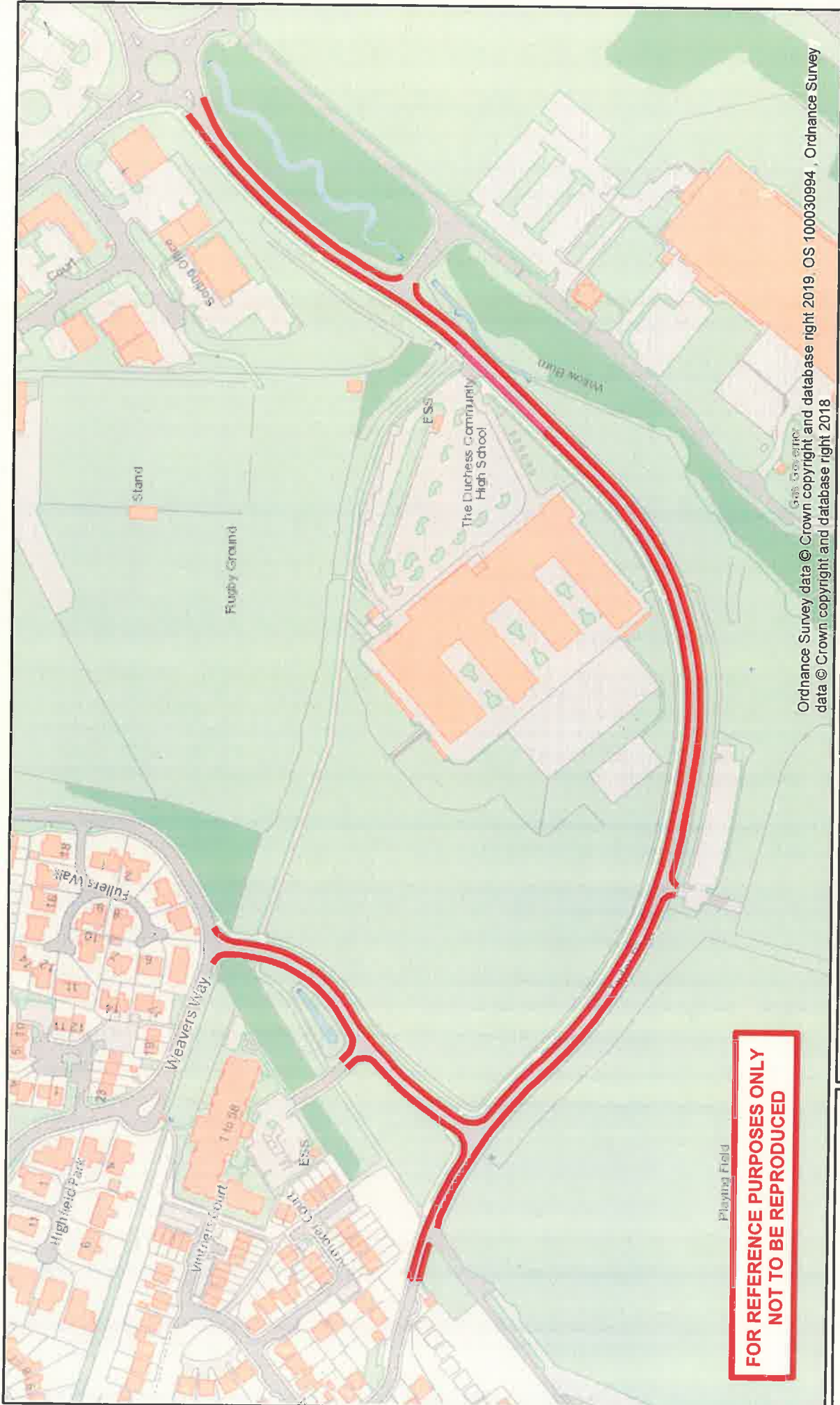
NORTHUMBERLAND COUNTY COUNCIL

**ROAD TRAFFIC REGULATION ACT 1984
NCC NORTH NORTHUMBERLAND (CENTRAL) AREA (WAITING AND LOADING)
COMPOSITE ORDER 2011 AMENDMENT NO 29 ORDER 2019**

**STATEMENT OF THE COUNCIL'S REASONS FOR
MAKING THE ORDER**

Duchess's Community High School, Taylor Drive, Alnwick



The restrictions on Taylor Drive are required as a result of the development of The Duchess's Community High School Alnwick. No Waiting and No Stopping restrictions are to be introduced, to aid the flow of traffic and safety on the approaches to the new school.



Ordnance Survey data © Crown copyright and database right 2019. OS 100030994. Ordnance Survey data © Crown copyright and database right 2018.

**FOR REFERENCE PURPOSES ONLY
NOT TO BE REPRODUCED**

Key:

	Proposed 'No Waiting At Any Time' (Double Yellow Lines)
	Proposed 'School Keep Clear'

Title: Taylor Drive, Alnwick Proposed Parking Restrictions		
Drm: WB	Date: 14.10.2019	Scale: NTS

Network Management Information System	<small>This map is reproduced from Ordnance Survey material with the permission of Ordnance Survey on behalf of the Controller of Her Majesty's Stationary Office. Crown Copyright. Unauthorised reproduction infringes Crown Copyright and may lead to prosecution or civil proceedings. License no. 100046046 (2009).</small>
--	---

Northumberland
Northumberland County Council

Northumberland County Council
County Hall
Morpeth
Northumberland NE61 2EF Tel: 01670 533000